



HAL
open science

Real-Time Weather-Aware Navigation for Enhanced Travel Safety

Noaman Makhoulf, Nadia Afifi

► **To cite this version:**

Noaman Makhoulf, Nadia Afifi. Real-Time Weather-Aware Navigation for Enhanced Travel Safety. Colloque sur les Objets et systèmes Connectés COC'2025, Université de Perpignan, Apr 2025, Perpignan, France. ⟨hal-05096455⟩

HAL Id: hal-05096455

<https://hal.science/hal-05096455v1>

Submitted on 4 Jun 2025

HAL is a multi-disciplinary open access archive for the deposit and dissemination of scientific research documents, whether they are published or not. The documents may come from teaching and research institutions in France or abroad, or from public or private research centers.

L'archive ouverte pluridisciplinaire **HAL**, est destinée au dépôt et à la diffusion de documents scientifiques de niveau recherche, publiés ou non, émanant des établissements d'enseignement et de recherche français ou étrangers, des laboratoires publics ou privés.



HAL Authorization

Real-Time Weather-Aware Navigation for Enhanced Travel Safety

Noaman Makhoulouf
ENSEM

Hassan II University of Casablanca, Morocco
noaman.makhoulouf.etu24@ensem.ac.ma

Nadia Afifi
C3S Laboratory, ESTC

nadia.afifi@univh2c.ma

Abstract - This study reviews existing weather advisory and geolocation architectures and proposes an integrated system utilizing cloud computing, IoT sensor data, and machine learning to provide dynamic, hyperlocal weather alerts and optimized route recommendations. The system combines real-time geofencing with predictive analytics to proactively notify users of imminent hazards—such as heavy rain, snowstorms, tornadoes, and extreme temperatures—along their route in the next few kilometers. These preemptive alerts allow travelers to adjust plans in advance of dangerous conditions, providing essential post-event updates that reduce accident risks and save lives across various modes of transport, including drivers, cyclists, and public transit users.

Keywords – Geolocation, Real-Time Weather Alerts, Predictive Analytics, IoT, Machine Learning, Cloud Computing, Route Optimization, Transportation Safety, Geofencing, Hyperlocal Forecasting.

I. Introduction

Weather conditions significantly impact travel safety and decision-making. Travelers often check the weather at their departure and destination points but lack real-time information about how conditions might evolve along their route. This lack of awareness can result in hazardous weather encounters—such as heavy rain, snowstorms, extreme heat, or even tornadoes—creating dangerous situations unexpectedly.

To bridge this gap, we propose a real-time, geolocation-integrated weather advisory system. This system continuously monitors weather conditions along the user's route, providing proactive alerts for weather hazards within the next 10 km. It empowers users to adjust their journey by delaying travel, rerouting, or taking precautionary measures, ultimately enhancing transportation safety. This study explores the architecture, technologies, and methodologies involved in

implementing such a system. We discuss the integration of geofencing, hyperlocal weather forecasts, and machine learning models for real-time hazard predictions, emphasizing the system's ability to reduce accidents, improve travel efficiency, and save lives.

II. Background

This section provides an overview of key technologies essential to our system, which integrates geolocation services, real-time weather monitoring, and predictive analytics to enhance travel safety by alerting users to hazards along their route.

A. Geolocation and Route Monitoring

Geolocation technology, powered by GPS, Wi-Fi, and cellular networks, enables real-time tracking of a user's position. Most current systems primarily track static road conditions, ignoring the dynamic nature of weather changes. Our approach enhances this by integrating hyperlocal weather forecasts and providing real-time weather alerts based on the user's trajectory.

B. Weather Forecasting and Hazard Detection

Traditional weather apps offer forecasts for fixed locations, but they do not continuously monitor weather changes during a journey. We leverage IoT-enabled weather stations, satellite data, and meteorological models to provide real-time updates on dangerous weather conditions, such as storms and extreme temperatures. By focusing on a specified range (e.g., the next 10 km), the system can issue early warnings, helping users take action before encountering hazardous conditions.

C. Edge and Cloud Computing for Real-Time Processing

The system integrates edge and cloud computing for efficient data processing. Edge computing allows local processing of data from IoT devices, reducing latency and enabling quick alerts. Cloud computing ensures scalable storage and computation for

long-term data analysis, historical trend monitoring, and machine learning-based forecasts.

D. Internet of Things (IoT) Integration

IoT sensors measure environmental factors such as temperature, humidity, wind speed, and atmospheric pressure. These sensors transmit real-time data to the cloud, where analytics identify potential hazards. IoT-enabled vehicles can also relay real-time road conditions, enhancing system accuracy.

E. Machine Learning and Predictive Analytics

Machine learning algorithms analyze historical and real-time data to predict hazards. By recognizing patterns in weather and traffic, the system anticipates dangerous conditions before they reach the user's location, providing customized alerts based on user preferences and risk tolerance.

F. Big Data for Smart Decision-Making

Big Data analytics helps process large datasets generated by IoT sensors and user interactions. By analyzing these data sets, the system can refine its predictions, optimize routes, and provide more accurate alerts. Continuous learning improves the reliability of weather advisories, ultimately enhancing safety.

III. Related Works

Numerous studies have been conducted on integrating real-time weather data with geolocation to improve travel safety.

A. Weather-Aware Navigation Systems

While systems like Google Maps and Waze focus on traffic and road closures, they lack real-time weather-based alerts. Works like Zhang et al. [13] have proposed integrating weather data with navigation to improve route optimization and avoid hazards such as snow, fog, or rain.

B. IoT and Environmental Sensing for Travel Safety

IoT-enabled weather monitoring has been demonstrated in several smart transportation systems. Ahmed et al. [14] developed an IoT-based system for real-time weather data collection, which improves road hazard detection. Kumar et al. [15] designed an intelligent vehicle system combining onboard sensors and meteorological data for enhanced safety.

C. Cloud and Edge Computing for Weather Prediction

Research such as Li et al. [16] has shown how integrating cloud and edge computing can enhance real-time weather analytics, reducing latency in hazard detection and ensuring timely alerts.

D. Big Data and AI for Predictive Weather Analysis

Studies like Wang et al. [17] have applied machine learning to analyze weather patterns and improve travel safety by forecasting disruptions. This approach also helps refine predictions for better route recommendations.

E. Mobile Applications for Weather-Aware Route Planning

Ranjan et al. [18] have worked on smartphone applications that integrate real-time weather data with route planning, offering users personalized travel recommendations based on weather conditions and mode of transport.

F. Challenges and Future Directions

Despite advancements, challenges such as data accuracy, network connectivity, and user adoption persist. Future work will focus on improving localization and the integration of diverse data sources for more seamless operation and predictive accuracy.

IV. System Architecture: Layers and Components

1. User Interface Layer

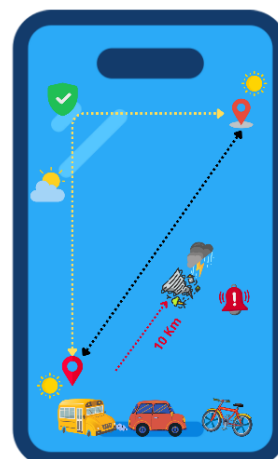


Figure 1 : User Mobile Interface Layer

The figure 1 represents the User Interface Layer, allowing users to select their transportation mode, set preferences, and view

routes with weather overlays. It offers real-time alerts, including alternative routes or suggestions to delay travel, enhancing safety with rain detection via vehicle sensors. Users are rewarded interactively for reporting weather conditions.

2. Edge Computing Layer

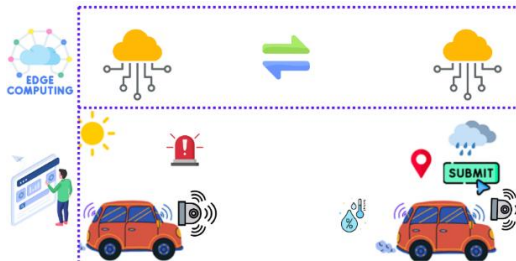


Figure 2 : Edge Computing Layer

The figure 2 represents the Edge Computing Layer, which processes sensor data locally on vehicles, smartphones, and roadside units, reducing dependency on the cloud. It combines data from GPS, accelerometers, barometers, and cameras for real-time analysis. Vehicles detecting rain or other hazards can communicate locally with nearby vehicles and roadside units, enabling rapid alerts.

3. API Orchestration Layer

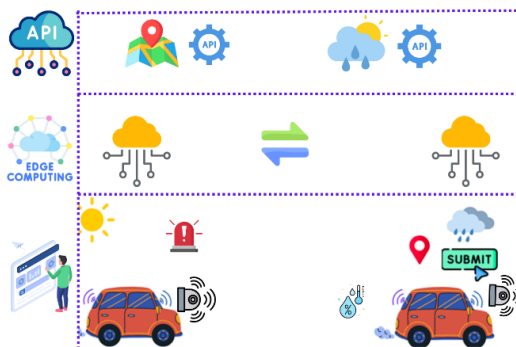


Figure 3 : API Orchestration Layer

The figure 3 represents the Backend (API Orchestration) Layer, which manages data flow between the user interface, edge devices, and cloud services. It processes real-time geolocation data to predict user movement and optimize routes based on weather and road conditions, ensuring efficient communication and accurate routing.

4. Cloud Computing Layer

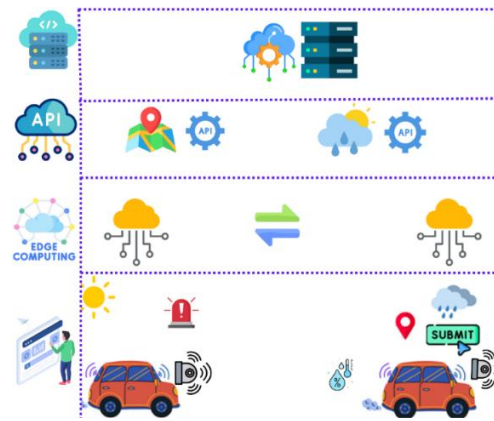


Figure 4 : Cloud Computing Layer

The figure 4 represents the Cloud Computing Layer, which processes data from edge devices and backend services. It ensures scalability, load management, and real-time synchronization, especially during high-traffic events like extreme weather. Critical alerts, such as hurricane warnings, are sent to all affected users.

5. Big Data Analytics and Machine Learning & AI Layer

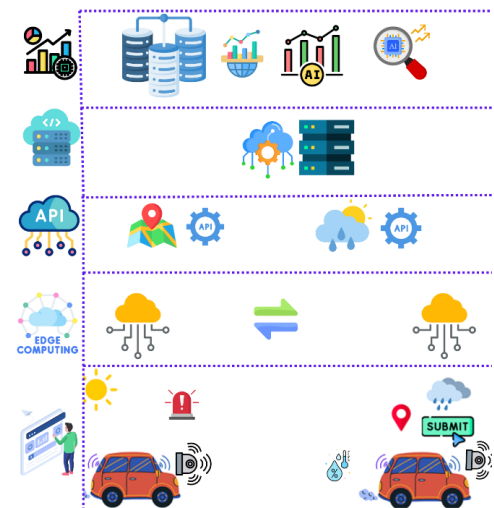


Figure 5 : Big Data Analytics and Machine Learning & AI Layer

The figure 5 represents the Big Data Analytics and Machine Learning & AI Layer, which analyzes vast data sets to predict hazards and provide real-time insights. The Big Data Analytics Layer aggregates data to identify trends and anomalies, while the Machine

Learning & AI Layer uses predictive models to forecast risks and offer intelligent recommendations.

V. Conclusion and Perspectives

This study presents an integrated system that combines geolocation, weather forecasting, IoT, cloud computing, and machine learning to provide real-time weather alerts and optimized route recommendations for travelers. It enhances safety by proactively notifying users about hazardous weather, allowing them to adjust their plans accordingly, reducing risks, and potentially saving lives.

However, challenges like data accuracy, system integration, and user adoption remain. Future work will focus on improving machine learning models, expanding IoT sensor networks, incorporating more data sources, enhancing system interoperability, and developing user-centric features.

Overall, this solution aims to revolutionize travel safety by enabling informed decision-making through advanced technology integration.

VI. References

1. Zhang, X., Yang, Z., & Guo, Y. (2019). Weather-based dynamic routing for traffic safety in storm conditions. *Transportation Research Part C: Emerging Technologies*, 104, 201-217.
2. Ahmed, M., & Lee, S. (2020). IoT-based environmental monitoring for road safety. *Journal of Internet of Things and Sensor Networks*, 8(3), 56-65.
3. Kumar, P., & Gupta, R. (2018). Intelligent vehicle systems: IoT-based approach to enhance driving safety. *International Journal of Vehicular Technology*, 2018, 1-12.
4. Li, H., & Wang, J. (2021). Edge computing for real-time weather analytics and hazard detection. *International Journal of Cloud Computing and Services Science*, 9(4), 213-228.
5. Wang, Y., Zhao, M., & Tan, Y. (2019). Big data analytics and machine learning for predictive weather analysis in transportation. *Journal of Big Data*, 6(1), 14-30.
6. Ranjan, S., & Sharma, A. (2021). Weather-aware mobile applications for travel planning. *Mobile Computing and Communications Review*, 25(2), 25-38.