



HAL
open science

Fluvial terrace formation in a mountainous area (2): influence of eustatism, tectonics and altitudinal distribution of watersheds based on an allostratigraphic study (Albania)

Jean-Louis Mugnier, Oswaldo Guzmán, Riccardo Vassallo, Kristina Matraku,
François Jouanne

► To cite this version:

Jean-Louis Mugnier, Oswaldo Guzmán, Riccardo Vassallo, Kristina Matraku, François Jouanne. Fluvial terrace formation in a mountainous area (2): influence of eustatism, tectonics and altitudinal distribution of watersheds based on an allostratigraphic study (Albania). *Comptes Rendus. Géoscience*, 2024, 356 (G1), pp.211-230. 10.5802/crgeos.278 . hal-04948021

HAL Id: hal-04948021

<https://hal.science/hal-04948021v1>

Submitted on 14 Feb 2025

HAL is a multi-disciplinary open access archive for the deposit and dissemination of scientific research documents, whether they are published or not. The documents may come from teaching and research institutions in France or abroad, or from public or private research centers.

L'archive ouverte pluridisciplinaire **HAL**, est destinée au dépôt et à la diffusion de documents scientifiques de niveau recherche, publiés ou non, émanant des établissements d'enseignement et de recherche français ou étrangers, des laboratoires publics ou privés.



Distributed under a Creative Commons Attribution 4.0 International License



ACADÉMIE
DES SCIENCES
INSTITUT DE FRANCE

Comptes Rendus

Géoscience


Sciences de la Planète

Jean-Louis Mugnier, Oswaldo Guzmán, Riccardo Vassallo, Kristina Matraku
and François Jouanne

**Fluvial terrace formation in a mountainous area (2): influence of eustatism,
tectonics and altitudinal distribution of watersheds based on an allostratigraphic
study (Albania)**

Volume 1, issue 0 (0000), p. 000-000

<https://doi.org/10.5802/crgeos.278>

 This article is licensed under the
CREATIVE COMMONS ATTRIBUTION 4.0 INTERNATIONAL LICENSE.
<http://creativecommons.org/licenses/by/4.0/>



*The Comptes Rendus. Géoscience — Sciences de la Planète are a member of the
Mersenne Center for open scientific publishing*
www.centre-mersenne.org — e-ISSN : 1778-7025



Research article

Fluvial terrace formation in a mountainous area (2): influence of eustatism, tectonics and altitudinal distribution of watersheds based on an allostratigraphic study (Albania)

Jean-Louis Mugnier^{Ⓢ,* ,a}, Oswaldo Guzmán^{Ⓢ,a,b}, Riccardo Vassallo^{Ⓢ,a},
Kristina Matranku^{Ⓢ,a,c} and François Jouanne^{Ⓢ,a}

^a ISTerre, Université Grenoble Alpes, Université Savoie Mont Blanc, CNRS, IRD, Le Bourget du Lac, France

^b Grupo de Investigación en Ciencias de La Tierra y Clima, Universidad Regional Amazónica Ikiam, Muyuna, Ecuador

^c Institute of Geosciences of the Polytechnical University of Tirana, Albania

E-mail: jemug@univ-smb.fr (J.-L. Mugnier)

Abstract. Terraces are highly developed along the Albanian rivers and eleven levels of terraces are recognized in the area, nine occurring during the last glacial cycle (MIS 5d to end of MIS 2). An allostratigraphy study of the fluvial terraces shows a large variety of the geometry of the sedimentary units beneath this set of terraces. This variety is controlled by the respective amount of the three parameters: lateral erosion, aggradation and difference between incision and aggradation.

Active faults offset the paleoriver profiles at throw rates locally greater than $1 \text{ mm}\cdot\text{yr}^{-1}$ and the tectonic uplift influences the long term incision: Nested strath terraces or nested filled terraces with substratum risers occur in zones of high uplift rate (greater than $0.4 \text{ mm}\cdot\text{yr}^{-1}$), superposed units and nested fill terraces with hidden substratum risers occur in the weakly uplifted zones of the intra-mountainous graben-like structures.

Most of the Albanian terraces are located above straths (nearly flat erosional surfaces) linked to phases of lateral beveling. The thickness of the sedimentary units above the strath surfaces is mostly influenced by the altitudinal distribution of the river catchments: thin strath terraces are found in the low elevation catchments, while thick fill terraces are found in large catchments and we suggest here that the deposition of fill terrace sediments occurred very rapidly at the cold-warm transitions when the high elevation areas of the large catchments were not protected by vegetation and heavily affected by hillslope processes that delivered a large volume of sediments. The thick Holocene valley fill, locally affected by fill-cut terraces, extends several tens kilometer within the mountain valleys and is probably linked to the mid-Holocene sea-level highstand.

Keywords. Strath, Fill-terraces, Strath terraces, Climatic and vegetation controls, Late glacial stage, Paraglacial.

Funding. NATO SFP 977993, Science for Peace team, Simon Bolivar University, IRD-DPF.

Manuscript received 10 January 2024, revised 20 October 2024, accepted 31 October 2024.

*Corresponding author

1. Introduction

A huge body of published works [e.g. bibliography in Cordier *et al.*, 2017] suggests that the formation of river terraces is affected by the climate. Numerous studies show that terraces are not a simple climatic proxy [Merritts *et al.*, 1994, Schanz *et al.*, 2018, Pazzaglia, 2013] and tectonics, eustatism and climate interact together in terrace formation [Starkel, 1994, Vandenberghe, 2015]. Furthermore, the pathway between climate and terrace development involves several steps: the climate includes both temperature and precipitation, but also controls the type of vegetation. All together, these factors control the sedimentary supply to the river and the water flux [e.g. Vandenberghe, 2008]; these hydro-sedimentary conditions control the balance between sediment supply and transport capacity [Bull, 1991]. This balance is expressed through several geomorphologic processes [i.e. aggradation in the river channel, deposition on the overbank during flooding, sediment reworking, vertical incision and lateral erosion linked to lateral migration of the channel; Schumm, 1977] and lastly, the succession of these processes controls the characteristics of the sediment and the geometry of the sedimentary units and terrace landforms.

The relative impact of these processes strongly varies from one zone to another depending on various geomorphological parameters like basin configuration and catchment size [Vandenberghe, 2015]. In the case of the lowland rivers of northern Europe, where a very low uplift rate usually leads to the superposition of units, it has been shown that rivers generally respond simultaneously to climatic changes when the latter are enhanced by vegetation degradation or growth [e.g. Vandenberghe, 2008]. In the case of mountain belts affected by tectonics and uplift, the influence of morphological parameters remains poorly understood. Amongst the numerous questions that still need to be answered, we will particularly focus on the following point: the effects of vegetation degradation or growth are clearly found in lowland environments [Wohlfarth *et al.*, 2008] and we wonder if the same influence of vegetation could be inferred in the case of nested terraces in a mountainous zone.

Terrace levels deposited during the last glacial stage are widely preserved along all the Albanian rivers and their morphology has been widely studied

[Melo, 1961, Prifti, 1984, Lewin *et al.*, 1991, Woodward *et al.*, 2008, Carcaillet *et al.*, 2009, Koçi *et al.*, 2018]. Eleven levels of terraces in Albania, nine occurring during the last glacial stage (MIS 5d to end of MIS 2) were dated [Woodward *et al.*, 2008, Carcaillet *et al.*, 2009, Guzmán *et al.*, 2023]. Albanian river catchments (Figure 1a) are located in an area where the large-scale controls (climate, tectonics or eustatism) can be considered as homogeneous: the climate is Mediterranean [Ozenda, 1975], the tectonics is controlled by the Adriatic subduction beneath South Eastern Europe [Roure *et al.*, 2004] and all of the rivers have a base level linked to the Adriatic Sea [Lambeck and Chappell, 2001]. The catchment characteristics (size, altitude distribution) of Albanian rivers vary from $\sim 7,000$ to $\sim 1,000$ km² (Figure 1b), Hence, their terraces allow to study how the catchment characteristics modulate the geomorphologic fluvial response to climate fluctuations in the Mediterranean domain.

2. Concepts and methodology

2.1. Allostratigraphy and geometry of the units

An allostratigraphic approach [Hughes, 2010] is used here to analyze the sedimentary units and terrace landforms. Allostratigraphy is the part of sequence stratigraphy adapted to continental sediments and is one of the major unifying concepts of the geosciences indispensable to large scale studies [McLaughlin, 2005] as it provides a framework for understanding the evolution of depositional systems through time. Allostratigraphy mainly focus on the determination of the boundaries of sedimentary units whereas lithostratigraphy and sedimentology focus on the characteristics of the sediments. We consider that allostratigraphy is the most adapted method to compare the numerous terraces levels found along the more than 350 km long rivers of Albania and we systematically use the allostratigraphic approach.

In allostratigraphy, terrace surfaces, that are flat, gently dipping surfaces, are one of the types of the upper boundary of allostratigraphic units (Figure 2a). The lower boundary of the allostratigraphic units is frequently an erosional surface (strath surface) that affects the substratum or the top of a lower allostratigraphic unit. The sediment/bedrock relationships or very specific sediment form other boundaries of the

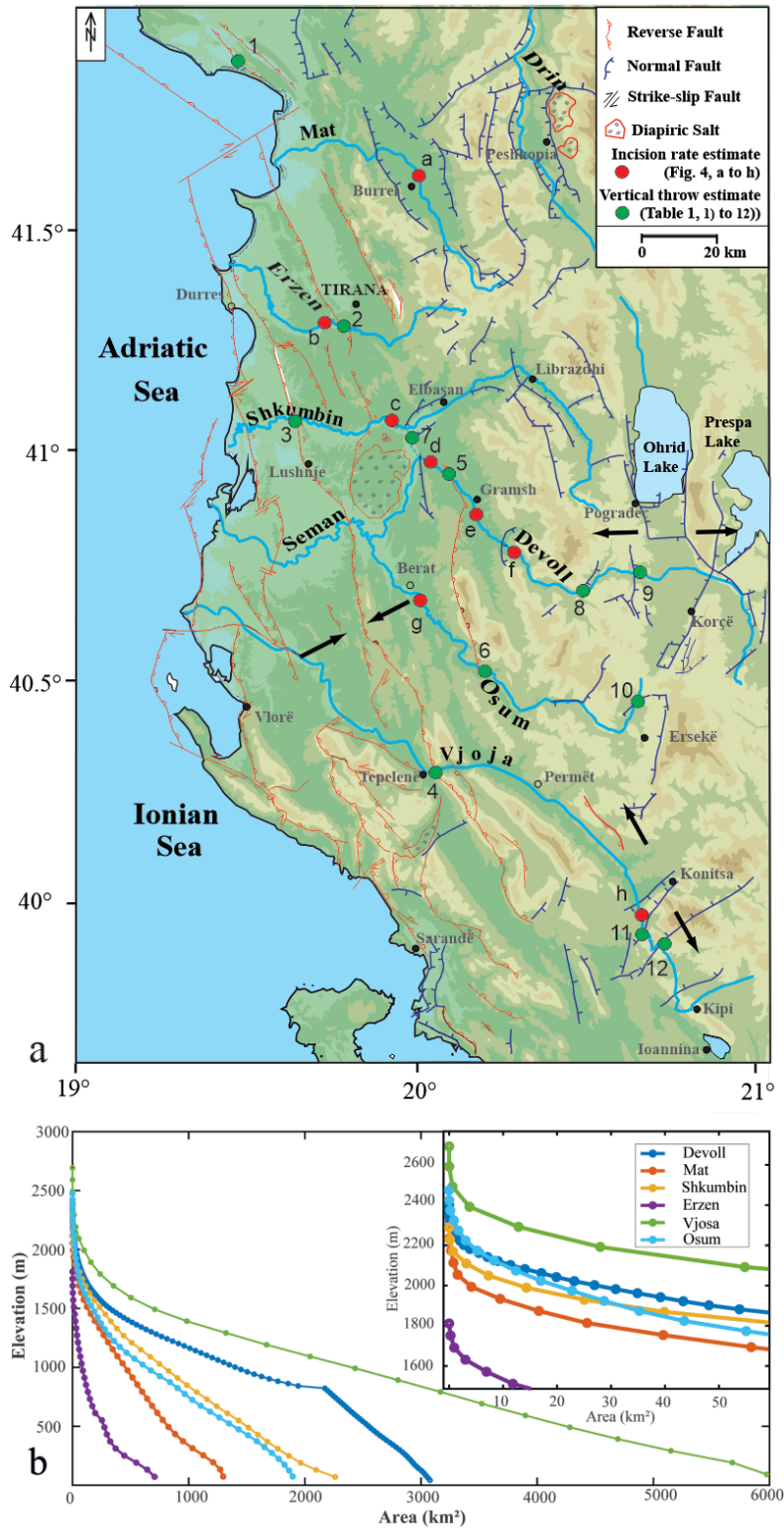


Figure 1. Caption continued on next page.

Figure 1. (cont.) The rivers of Albania. (a) Altitudinal and neo-tectonic map of the Albania and North-western Greece [modified from Aliaj *et al.*, 1996 and Carcaillet *et al.*, 2009]. Red circles (a–h) indicate location of the sites where the long-term incision rate has been estimated as far as possible from the active faults and in different tectonic compartments: (a) 1 mm·yr⁻¹; (b) 0.5 mm·yr⁻¹; (c) 1.1 mm·yr⁻¹; (d) 0.8 mm·yr⁻¹; (e) 0.8 mm·yr⁻¹; (f) 1.1 mm·yr⁻¹ (see Supplementary Information, Figure 1, Appendix). The overall horizontal component of current tectonic deformation is represented by black arrows [from Jouanne *et al.*, 2012]. Green circles (1) to (12) indicate sites where paleoriver profiles are offset by faults (see Supplementary Information, Table 1 Appendix): (1) Gornja Klezna Thrust (2.5 mm·yr⁻¹); (2) Tirana Back Thrust (0.4 mm·yr⁻¹); (3) Lushnje–Tepelenë Thrust (0.7–1 mm·yr⁻¹); (4) Lushnje–Tepelenë Thrust (0.2 mm·yr⁻¹); (5) Tomorrica Thrust (0.4 mm·yr⁻¹); (6) Tomorrica Thrust (0.3 mm·yr⁻¹); (7) Elbasan Normal Fault (>1 mm·yr⁻¹); (8) Bulcar Normal Fault Devoll (0.3 mm·yr⁻¹); (9) Korça Normal Fault (>0.8 mm·yr⁻¹); (10) West Ersekë Normal Fault (1.3 mm·yr⁻¹); (11) Konista Normal Fault (>0.4 mm·yr⁻¹); (12) Papingo fault (0.6 mm·yr⁻¹). (b) Altitudinal distribution of the different catchments. On the *y*-axis is altitude (m), on the *x*-axis is cumulative area (km²). The window on the top right is a zoom of the hypsometry of the high areas (see Supplementary Information, Appendix 2).

allostratigraphic units. Paleosols can also form the boundary between two superposed allostratigraphic sequences and reflect periods of lack of deposition. Fluvial risers, related to river incision, may laterally limit the allostratigraphic units and induce steps characteristics of nested terraces (Figure 2b). An allostratigraphic unit may be decomposed into several sub-units depending on the texture of the sediments, itself controlled by the mode of deposition. A superposition of fine-grained, colluvial, eolian, or overflow sub-units on top of a coarse fluvial sub-unit is frequently found below terrace surfaces [Schanz *et al.*, 2018].

The geomorphology of a mountain river valley is controlled by the long-term incision, and the allostratigraphic units express momentary fluctuations in this long-term incision due to others processes. Lateral erosion, incision and aggradation govern the geometry of the allostratigraphic units and straths, gorges and basins are respectively the three end-members geometries associated with these processes (Full line squares of Figure 3s, 3g and 3b). Depending from the succession and respective amplitude of these three processes, a large variety of allostratigraphic units' organizations can develop (Figure 3).

Difference between aggradation and incision amount is of great importance when studying nested terraces: The nested terrace geometry is formed of a succession of thick (fill) or of thin (strath-related) sedimentary units depending of the amount of aggradation. The nested units are separated by substratum risers (Figure 3s and 3f) if the vertical incision between two terraces deposition phases is greater than

the sum of the sediment thickness deposited during the two phases. On the contrary, there is no substratum riser if vertical incision is smaller than the sum of the thickness of the two sedimentary units (Figure 3f-h). Fill-cut terrace is formed if the vertical incision between two terraces deposition phases is smaller than the sediment thickness deposited during the first phase of deposition (Figure 3f-c). A superposition of sedimentary units occurs when the vertical incision is almost null between two phases of aggradation (Figure 3s-u). A combination of superposed sedimentary units and nested terraces can be inferred in the case of thick fill-cut terraces (Figure 3t-f-c). When the role of lateral erosion is weak, no strath forms and aggradation occurs above the steep flank of a valley (Figure 3v). In some plain-like valleys, only aggradation is observed (Figure 3b).

2.2. *Strath versus fill terraces*

From pioneer [Gilbert, 1877] to recent [Pazzaglia, 2013] works, it is classically distinguished fill and strath terraces. A huge body of published works [see references in Cordier *et al.* [2017] and Pazzaglia [2013]] based on detailed sedimentological description of the deposits and application of sedimentological concepts nourish numerous discussions about their dynamic of formation.

In the following, a systematic allostratigraphic unit description, coupled with a comparison with the geometry of the actual river morphological flood plain is used and allow a very simple criteria to distinguish between strath terrace and fill terrace.

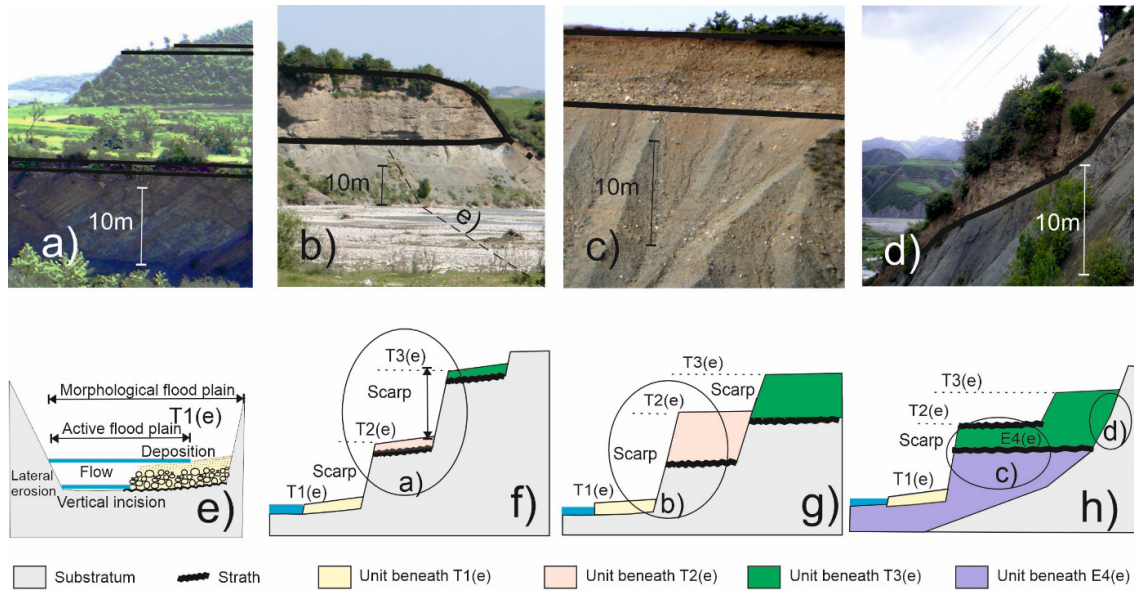


Figure 2. Examples of boundaries of allostratigraphic units in Albania. (a) Strath terrace bounded at the top by a flat terrace surface and at the bottom by a flat strath surface beveled in the substratum; (b) filled terrace limited laterally by a fluvial riser, at the top by a flat terrace surface and at the bottom by a flat strath surface beveled in the substratum; (c) Superposed units bounded by an erosional surface; (d) a valley fill laterally aggrades along the valley flank; (e) geomorphologic processes and sub-units involved during the formation of the actual flood plain terrace unit; (f) a sketch of nested strath terraces; (g) a sketch of nested fill terraces above straths with hidden substratum riser (between T3_(e) and T2_(e)) or visible riser (between T2_(e) and T1_(e)), respectively; (h) a sketch of a fill terrace (T3_(e)) above deposits constituted of two units aggrading on the flank of a valley and of a fill-cut terrace (T2_(e)). The circles and the dotted line refer to the location of another part of this figure.

Fill terraces are the upper boundary of very thick allostratigraphic units (Figure 2g and 2h) that could reach thicknesses of several hundred meters [e.g. Tofeld *et al.*, 2017] and their lower boundary type is various either valley slope, paleo-soil or strath surface.

The lower boundary of the allostratigraphic unit located beneath a strath terraces is a strath—an erosional surface—nearly parallel to the top of the terrace and located at the base of a thin sedimentary sequence [see Schanz *et al.*, 2018]. Locally, the thickness of the unit is null [Mugnier *et al.*, 2005, Seong *et al.*, 2016] and the top of the strath terrace coincides with the bedrock erosional surface.

Straths are observed at the base of allostratigraphic units of very variable thicknesses (Supplementary Information, Figure 5 Appendix), and the

thickness of the alluvial unit is a long-discussed criterion in the definition of a strath terrace [Pazzaglia, 2013]. From an adaptation of the work of Schanz *et al.* [2018], a characteristic thickness deduced from the present geometry of the morphological flood plain has been used to separate fill terraces from strath terraces.

In the case of a strath terrace, the basal strath was still beveled by lateral erosion during the high energy hydrological events [Hancock and Anderson, 2002] that remobilized the coarse deposits [Limaye and Lamb, 2016], whereas the morphological flood plain [Hauer *et al.*, 2021] was flooded by great inundations [e.g. Vandenberghe, 2015]. The remobilization and flooding ended due to the following vertical incision phase. Therefore, the thickness of the sedimentary unit of a strath terrace scales with the

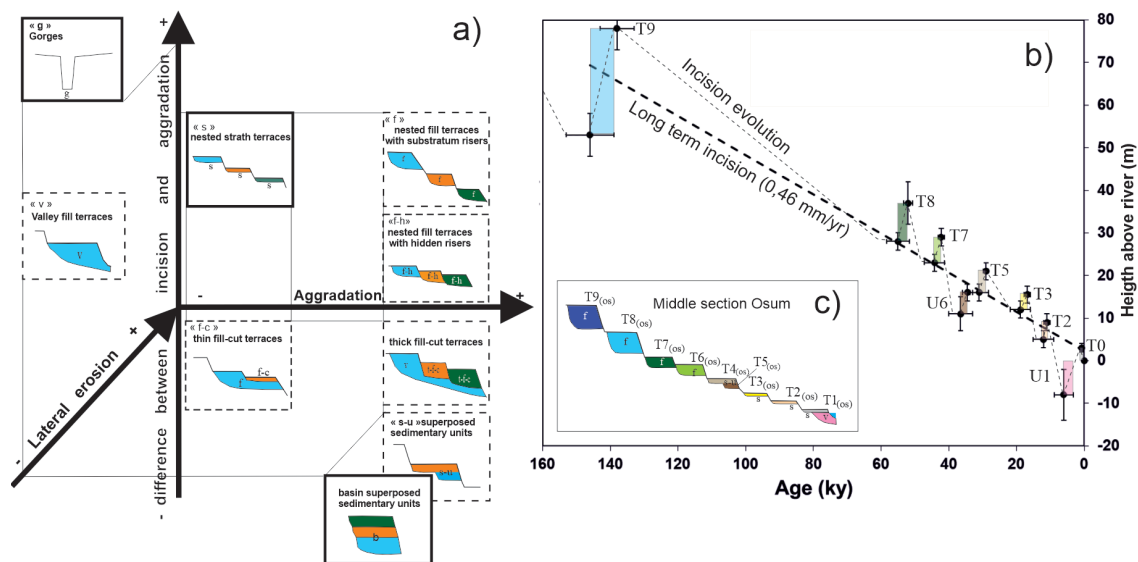


Figure 3. (a) Large scale organization and typology of the allostratigraphic units. The squares in full-lines refer to the three end-member organizations (b for basin, g for gorges and s for nested strath terraces). The squares in dashed-lines refer to examples found in Albania. f = nested filled terraces (lower Vjosa River); f-h = nested fill terraces with hidden risers; s-u = superposed units (Osum River); v = valley fill (paleo-Devoll, Cërrik plain); f-c = strath terraces cut in a previous fill terrace (upper part of the Vjosa River); t-f-c = thick sedimentary unit deposited above a strath cut through a previous fill terrace (possibly upper part of the Vjosa River). (b) Time evolution of the incision from measurements in the middle section of Osum river. Note that the tops of the terraces are dated but not their bases and it is assumed that the strath surface were mainly linked to a lateral beveling and that deposits occurred fast (see discussion). The long-term incision rate is deduced from a linear fit. (c) Simplified diagram of the terrace geometry identified along the Osum River.

scour depth of the present channel [Pazzaglia, 2013] incised through the lowermost terrace unit (T1_(e), Figure 2e).

In the case of a fill terrace, the thickness of the sedimentary unit had increased due to the vertical aggradation and beveling of the strath ended as soon as the deposits above the strath became thicker than the thickness of sediment remobilized during high energy hydrological events [Sklar and Dietrich, 2001].

In this work, the distinction between a strath terrace and a fill terrace located above a strath surface is therefore based on the comparison of the past allostratigraphic geometry (unit thickness) with the actual dynamics of the river (height above the low flow of the morphological plain still flooded during centennial to millennial extreme flows). This height varies from one river to another and has been estimated for each Albanian river.

2.3. Determination of the geometry of the allostratigraphic units

Field survey have been performed along the 7 Albanian rivers to define the geometries of the allostratigraphic units from the lithostratigraphy and the geometry of the interface between Quaternary sediment and bedrock. Our database is formed of approximately one thousand sites of observations of the sedimentary units where sedimentary log, photos and precise thickness measurement were performed. The sub-unit thicknesses and the elevation of the terrace surface above the present low flow river level were measured using a laser rangefinder with an absolute accuracy of ± 0.003 m, but the actual accuracy is ~ 0.3 m due to the natural roughness of the surfaces considered. The terraces extends were estimated on, satellite images, a digital elevation model [DEM; SRTM, 2013] and topographic maps [Institutin

Topografik te Ushtrise Tirana, 1959–1990]. The river profiles were performed from the DEM and the paleoriver profiles were deduced from a correlation between terrace remnants of same age and from their measured elevation above the present river profile. A total of 5 river profiles and 8 paleoriver profiles were already presented by Carcaillet *et al.* [2009] and Guzmán *et al.* [2013].

3. Setting

3.1. *Paleoclimate of Albania*

The present-day Albanian climate is Mediterranean on the coast with hot and dry summers and rather mild and rainy winters. In the mountainous regions, the climate is continental with cold and snow-covered winters. The vegetation is organized into altitudinal belts: The meso-Mediterranean zone is restricted to the border of the sea [Ozenda, 1975], whereas alpine pasture lands are found over the timberline, currently located around 1900 m a.s.l. [Medwecka-Kornaš *et al.*, 1986].

The paleo climatic records in the Albanian region [Sánchez Goñi *et al.*, 2002, Sadori *et al.*, 2016] correspond well with the succession of cold periods followed by rapid warm excursions [Clement and Peterson, 2008] found in the eastern Mediterranean Sea [Konijnendijk *et al.*, 2015]. Furthermore, declines in precipitation probably occurred in Western Mediterranean area during cold periods [Kallel *et al.*, 2000] whereas increases occurred during warm intervals [Toucanne *et al.*, 2015]. Changes of the vegetation during interstadial events were evidenced by pronounced reductions in arboreal pollen frequencies in western Greece [Tzedakis *et al.*, 2004, Sadori *et al.*, 2016].

Glaciers developed in the Mediterranean mountains [Hughes and Woodward, 2017] during the last glacial stage (MIS 5d to MIS 2). Glacial features are found in the upper part of the Vjosa-Voidomatis Basin [Hughes and Woodward, 2017] where the glacial equilibrium line altitude (ELA) was close to ~2170 m a.s.l. The ELA was lower northward, reaching an altitude of ~2000 m a.s.l. in northeastern Albania [Kuhleemann *et al.*, 2009].

3.2. *Rivers and Terraces of Albania*

The main Albanian rivers are, the Vjosa, Osum, Devoll, Shkumbin, Erzen, Mat and Drin rivers (Figure 1).

The Mat and Erzen rivers are smaller and their maximum altitudes are lower (1728 m a.s.l. in the Erzen catchment) than the other catchments (2523 m a.s.l. in the Vjosa and Osum catchments).

Fluvial terrace deposition punctuates the vertical incision along the main Albanian rivers (Supplementary Information, Figure 1 Appendix). The terraces of the upper Vjosa River (Also called Voidomatis), the middle Vjosa River, the Osum River, the Erzen River and the Drin River were mapped and dated by Woodward *et al.* [2008], Hauer *et al.* [2021], Carcaillet *et al.* [2009], Koçi *et al.* [2018] and by Gemignani *et al.* [2022], respectively. River and paleo-river profiles of the Osum, Skumbin, Devoll and Vjoja were already presented by Guzmán *et al.* [2013] and the terraces of the Devoll, Shkumbin and Mat rivers were mapped by Guzmán *et al.* [2023]. For each river, the successions of terraces surface are called $T_{x(\text{river})}$. Units are nonetheless labelled $U_{x(\text{river})}$ when the terrace surface, fully eroded, cannot be defined.

Previous works have already shown that dating of a same terrace level by different methods generally provide consistent ages [e.g. Woodward *et al.*, 2008, Vassallo *et al.*, 2015] and it was therefore considered [Guzmán *et al.*, 2023; this article] a single database formed of 47 ^{14}C , 2 ^{36}Cl , 7 ^{10}Be , 3 TL, 8 U/Th and 3 ESR dates for the Albanian river terraces. The time correlations of these terraces are based on this database (Figure 4b and Supplementary Information, Table 3 Appendix).

It is found that Holocene terrace level (T1) was related to a rapid succession of valley incisions and valley fills that occurred during the warm climatic optimum whereas nine other terrace levels (T2 to T10) formed during the last glacial stage (MIS 5d to end of MIS 2) and were nearly synchronously with interstadial transitions toward warmer and wetter conditions [Guzmán *et al.*, 2023].

3.3. *Geology and recent tectonics of Albania*

The Albanian mountains are parts of the fold belt, which was thrust westward [Roure *et al.*, 2004]. The eastern side of Albanides consist mainly of Jurassic ophiolites and Mesozoic carbonates, on top of which sit continental Cenozoic extensional basins. The western side of Albanides are mainly formed of carbonates topped by Mesozoic or Cenozoic flysch deposits [Roure *et al.*, 2004]. A foreland basin,

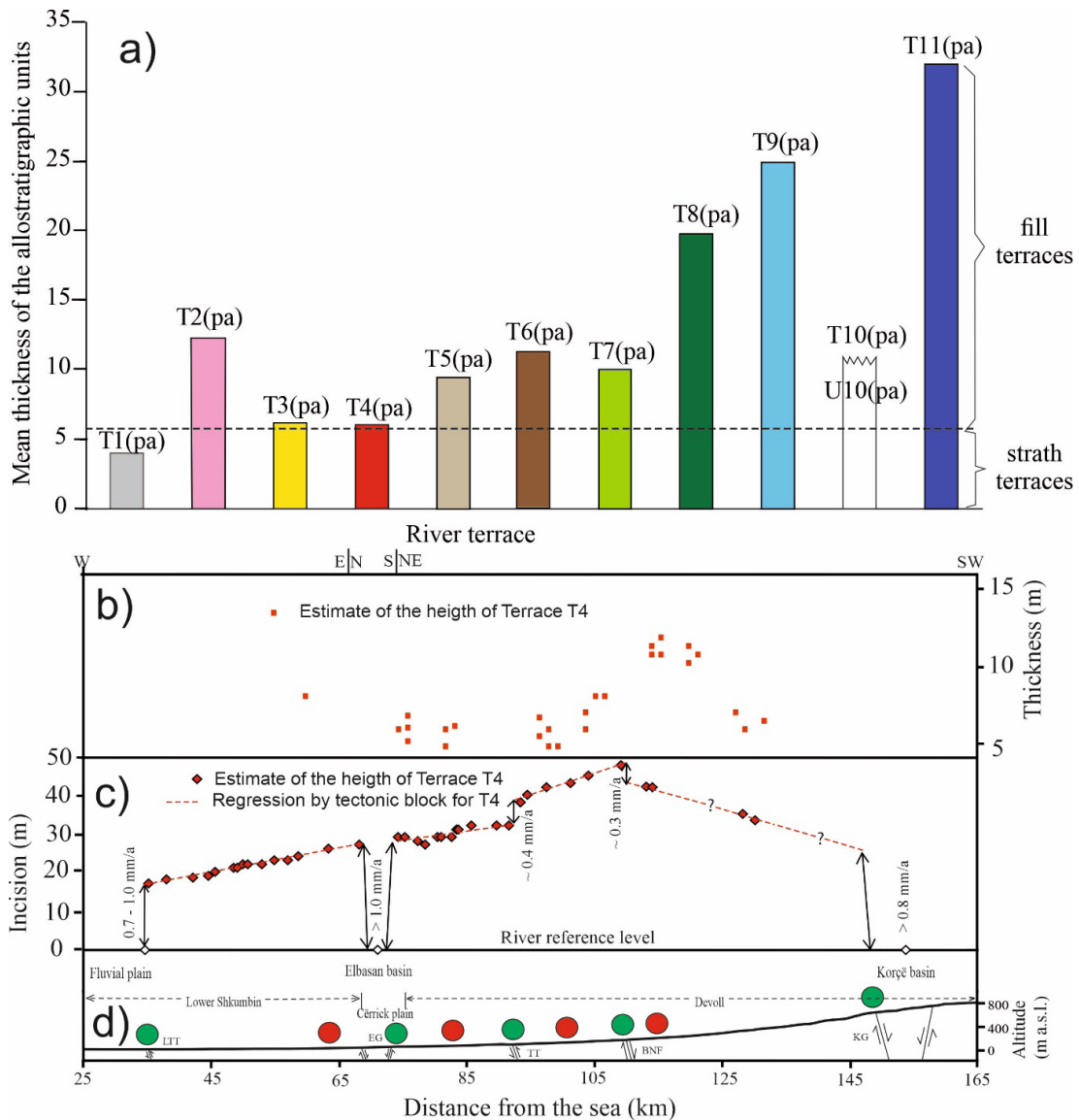


Figure 4. (a) Mean thickness of the allostratigraphic units beneath the paleo-Devoll terraces. The top of T10_(pa) is everywhere fully eroded. The hatched line refers to the maximum height of T1_(pa) above the low flow of the Devoll River and is the thickness limit used to separate the fill terraces from the strath terraces in the case of the paleo-Devoll. (b) Thickness of unit of T4_(pa) (T4 in the regional nomenclature) in function of the distance from the sea. (c) Elevation of the top of T4_(pa) (T4 in the regional nomenclature) above the actual river low flow. Green circles (3), (7), (8) and (9) indicate sites where paleoriver profiles are offset by faults; Red circles (c–f) indicate location of the sites where the long-term incision rate has been estimated (see Figure 1 for location Supplementary Information, Table 1 Appendix and Figure 1 Appendix). (d) Present day river profiles (successively Devoll and lower Skumbin) and location of the major active faults (LTT for Lushnje–Tepelenë Thrust, EG for Elbasan Graben, TT for Tomorrica Thrust, BNF for Bulcar Normal Fault and KG for Korçë Graben). Locations of the red and green dots on Figure 1.

filled with Plio-Quaternary molasse deposits, forms a coastal plain [Guzmán *et al.*, 2023]. The synorogenic grabens crosscut the thrust system [Aliaj *et al.*, 1996, Guzmán *et al.*, 2013].

The Outer Albanides and the associated foredeep was controlled by a complex tectonic interplay during the Neogene between a rifting episode and the usual foredeep flexural evolution above the subducted Adriatic Sea plate [Scrocca *et al.*, 2022]. The roles of gravitational potential energy and rheology contrasts in mountain belts is still debated in the development of subparallel thrust and normal faulting in Albania [Copley *et al.*, 2009]. Furthermore, a clockwise oroclinal bending [Handy *et al.*, 2019] is still in process and induces an orogen-parallel extension (NW–SE) in the deformation field [Jouanne *et al.*, 2012]. Therefore, the recent active fault pattern is complex and delineate numerous tectonic compartments (Figure 1).

Vertical slip rates for active faults in Albania were estimated from the offset of the paleoriver profiles reconstituted from mapping of terraces (~for the last 19 ka; green circles on Figure 1 and Supplementary Data, Table 1, Appendix). Thrusts, that extend more than 120 kilometers, have throw rates that varies from 0.2 to 0.8 mm/yr [Guzmán *et al.*, 2013, Koçi *et al.*, 2018] but could reach locally more than 2 mm/yr [Gachelin, 1977], whereas the active faults of the extensional domain are segmented but are very active, with throw rates reaching locally 2 mm/yr [Guzmán *et al.*, 2013]. Furthermore, an orogen-perpendicular (SW–NE) uplift gradient is found and an orogen-parallel (NW–SE) uplift gradient is locally added by the (far field) effects of major transverse fault, like the Shkodra-Peja Transverse Fault Zone (SPFZ) [Biermanns *et al.*, 2018].

The late Pleistocene uplift rate of the compartment between faults, inferred from the long-term fluvial incision depends from the tectonic and geographic setting [Carcaillet *et al.*, 2009]. Each compartment itself undergoes a variable uplift, linked to folding but above all to tilting (Figure 4b). The incision in the middle of the compartments are the following (Supplementary Data, Figure 1, Appendix): At the hanging wall of the major Albanides/foreland thrust boundary, the incision rate is respectively of 1.0 mm/yr along the Mat River, 1.1 mm/yr along the Skumbin River, 0.8 mm/yr along the lower part of the Devoll River, and 0.5 mm/yr along the Osum River.

It is of 0.46 mm/yr at the hanging-wall of the Tirana Back thrust and 1.1 mm/yr in the upper part of the Devoll at the hangingwall of the Tomorrice Thrust. In the Elbasan and the Korçë graben sedimentation is still occurring [Prifti and Meçaj, 1987] whereas the incision rate is of 0.13 mm/yr in the Konista graben.

4. Comparison of the allostratigraphic organization of the Albanian terraces

4.1. *The Vjosa river terraces*

The Vjosa River, more than 272 km long, is made up of sections with very different morphologies [Hauer *et al.*, 2021]. Ten terrace levels are identified along the Vjosa River [Guzmán *et al.*, 2023]. The coarse sub-units beneath the terrace surfaces are mainly formed of rounded fluvial clasts but, angular calcareous clasts, related to debris flows, are locally intercalated within the fluvial units. Furthermore, detailed sedimentological studies [Lewin *et al.*, 1991] show a change in the sediment dynamics linked to glacier retreats at the end of MIS2: Fine-grained slackwater sediments were deposited by large floods fed by meltwaters from glaciers sometime after 21.3 ka for T3_(vj), and by rainfall-generated floods between 17.9 and 16.2 cal-ka for T4_(vj) [Woodward *et al.*, 2008].

In its upper section, the river crosses the graben structure of Konista (Figure 1) where eight units (Figure 5), including the present-day channel (T1_(vj)), were identified. All, except T2_(vj) were dated [Lewin *et al.*, 1991, Woodward *et al.*, 2008]. The highest terrace T10_(vj) was deposited by a river system with a much larger catchment that was pirated before 350 ka [Macklin *et al.*, 1997]. The T10_(vj) and T8_(vj) units are related to fill terraces [Lewin *et al.*, 1991, Woodward *et al.*, 2008]. The substratum does not outcrop between T7_(vj), T6_(vj) and T4_(vj) terraces [Woodward *et al.*, 2008] and they are either directly deposited above the substratum or are thick fill-cut terraces formed during a process of down-cutting within the T8_(vj) fill terrace. T3_(vj) is superposed onto unit T4_(vj) [Woodward *et al.*, 2008] but is locally a thin “fill-cut” terrace cut within T4_(vj) [Lewin *et al.*, 1991]. Lastly, T2_(vj) is a strath terrace.

In the middle section of the Vjosa River, the long-term incision is greater than in the upper section [Guzmán *et al.*, 2013]. Guzmán *et al.* [2023] indicated

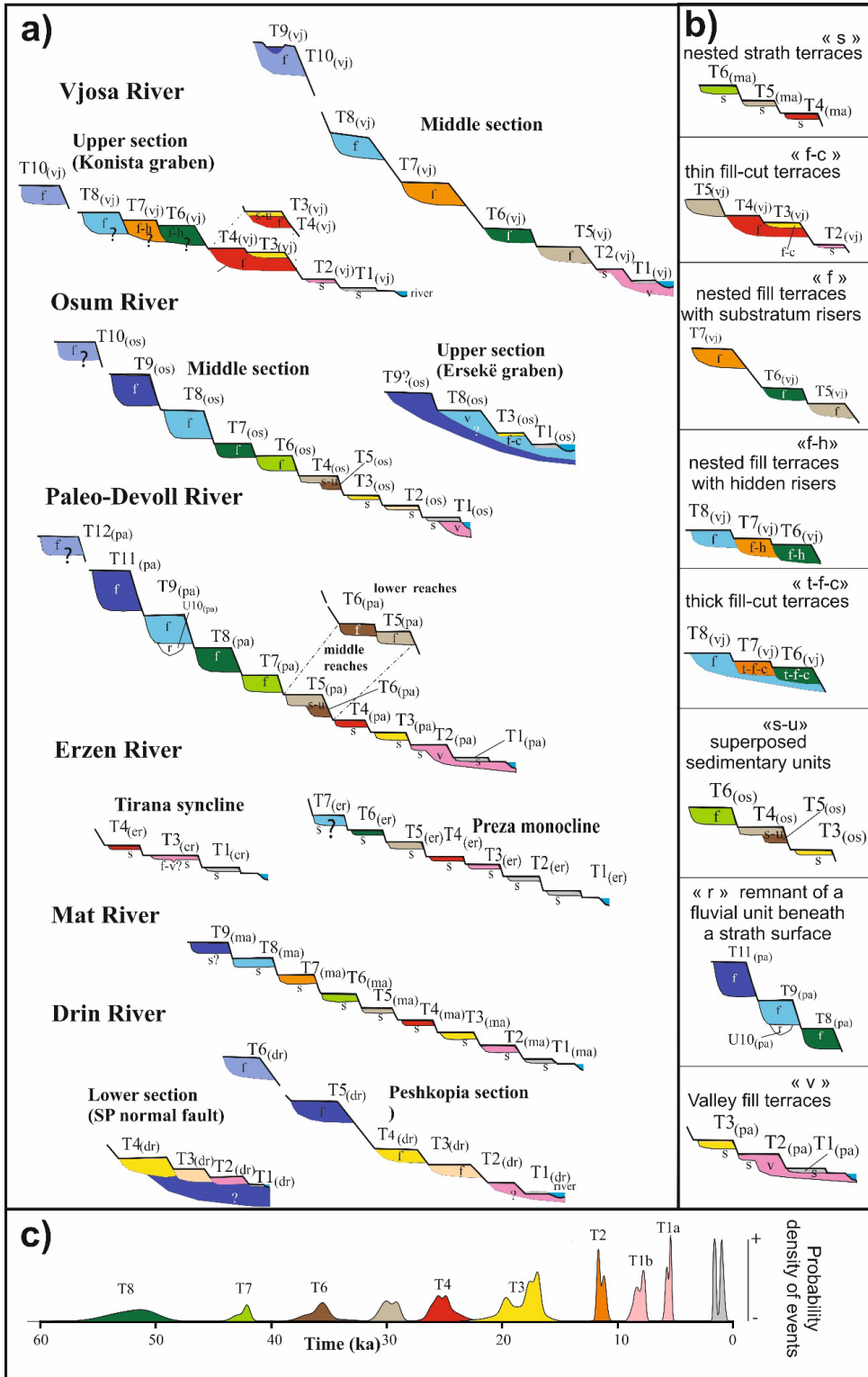


Figure 5. Caption continued on next page.

Figure 5. (cont.) (a) Simplified diagram of the terrace geometry identified along the 7 main Albanian rivers. The horizontal and vertical axes are not to scale. The terrace colors refer to the regional nomenclature TX (see Figure 5c). (b) Typical terrace geometries. Letters s, f-c, f, f-h, t-f-c, s-u, v refer to the types of organization of the allostratigraphic units indicated on Figure 3. (c) Age distribution of the terraces [adapted from Guzmán *et al.*, 2023].

a level T9_(vj) formed of paleo-meanders cut in T10_(vj). Prifti and Meçaj [1987] mapped four fill terrace levels T8_(vj) to T5_(vj) and substratum frequently outcrops in the fluvial risers between the nested fill terraces. Furthermore, a large scale strath surface is clearly evidenced at the base of T10_(vj) and T5_(vj) thick fill terraces [Guzmán *et al.*, 2013]. Finally, T2_(vj) is located at the top of sediments more than 50 meters thick located below the present river [Prifti, 1981]. Geophysics would suggest that these lowest sediments could be divided into two distinct sedimentary units [Prifti, 1981].

4.2. *The paleo-Devoll River terraces*

The Devoll and Shkumbin rivers are presently separated by approximately 5 km at the level of a wind gap where a paleo-Devoll River flowed northward and was connected to the Shkumbin River till the beginning of the Holocene [Guzmán *et al.*, 2023]. Hence, the terraces located along the middle reaches of the Devoll and the lower reaches of the Shkumbin formed a unique terrace system of eleven terrace levels [Guzmán *et al.*, 2023].

Two superposed sub-units generally form the units: A thin upper sedimentary sub-unit (~1 m) is composed of clay, siltstone, fine sand and organic material. Nevertheless, its thickness reaches more than 2 m for the oldest terraces (T12_(pa), T11_(pa) and T9_(pa)) and possibly includes loess and colluvium deposited after the fluvial story. The basal sub-units consist of rounded pebbles and cobbles that are supported by a gravel and sand matrix. Clast size generally decreases towards the top, while the percentage of matrix increases. Nonetheless, the size of the coarse material shows complex variations and conglomerate sometimes alternate with horizontal stratified, fine to coarse sand levels. Sediments of the basal unit were probably deposited in a braided alluvial system characterized by cross-stratified rounded pebbles and cobble levels that alternate with horizontal stratified, fine to coarse sand levels. Nonetheless, evidence of a meandering environment is found

at the base of the unit U10_(pa) whose upper part is fully eroded (Figure 6b) and where sediments dip steeply.

The sedimentary units the paleo-Devoll River were generally deposited on straths beveled in the flysch or molasse substratum. The substratum often outcrops in the risers between the nested terraces (Figure 6). Nonetheless, from the mountain front to the Cërrik plain, the base of the allostratigraphic unit T2_(pa) is hidden and located several tens meters lower than the present river level [Melo, 1961], suggesting here a thick valley fill.

The morphological flood plain (top surface of T1_(pa)) was measured between 2 and 6 m above the low flow river (Figure 4a). T4_(pa) and T3_(pa), with thicknesses between 4 and 6 m, are therefore considered as strath terraces whereas T12_(pa), T11_(pa), T9_(pa), T8_(pa), T7_(pa), pT6_(pa), and T5_(pa) are fill terraces as their mean thicknesses are between 10 and 32 m (Figure 4a).

In the downstream part of the paleo-Devoll, T6_(pa) and T5_(pa) are stepped terraces where the substratum riser is hidden. Upstream, T6_(pa) is not evidenced, but two allostratigraphic units are located beneath the surface of T5_(pa) (Figure 5); the boundary between the two allostratigraphic units is an erosional surface, also expressed laterally by a strath surface beveled in the substratum (Figure 6c). The lower allostratigraphic unit extends several tens of kilometers and is formed of a gravel and pebble sediments sub-unit overlain by a flood plain deposit sub-unit; The lower allostratigraphic unit U6_(pa) could be the lateral equivalent of T6_(pa), and this upstream evolution from encased terraces to superposed units could be due to an increase in the slope of the Paleo-Devoll River between the deposition of T6_(pa) and T5_(pa).

Tectonics locally strongly affects the sedimentation in the Devoll-Shkumbin area. The Elbasan plain upstream of the junction between the Paleo-Devoll and the Shkumbin, is located in a graben. The faults bounding this graben offset T1, at a rate > 1–2 mm/yr for the last 6 Ka. In the center of the graben, several




Figure 6. (a) Nested fill terraces along the Devoll. Details of T9_(pa), U6_(pa) and T5_(pa) are shown on Figure 6b and 6c. (b) The remnant of the base of U10_(pa) is located beneath the strath surface at the base of the thick T9_(pa). (c) Superposition of the allostratigraphic units T5_(pa) and U6_(pa) (upper middle reaches of the Devoll River) above two distinct straths (A and B). Unit U6_(pa) is located between the strath A and the erosional surface, in the continuity of strath B.

sedimentary units are superposed over more than 100 meters [Melo, 1961]. In the upstream part of the Devoll, a lake developed in the Korca graben till 19^{eme} century, but the geometry of sedimentary units is here unknown.

4.3. The Osum river terraces

In the Osum River area, ten terraces were mapped and 5 dated [Carcaillet *et al.*, 2009, Guzmán *et al.*, 2023] (Figure 5). In the Ersekë graben (upper reach of

the Osum River), a thick superposition of sedimentary units is observed, and T3_(os) is possibly beveled in T7_(os) (Supplementary Information, Figure 2 Appendix). In the middle reaches of the Osum River T10_(os) to T6_(os) are fill terraces [Carcaillet *et al.*, 2009]; the sedimentary unit linked to T4_(os) is superimposed above another allostratigraphic unit U5_(os) whereas T3_(os), T2_(os) and T1_(os) are strath terraces [Carcaillet *et al.*, 2009]. A ~20 m thick sedimentary unit is located beneath the present-day river [Prifti and Meçaj, 1987] and is probably younger than T2_(os) and therefore Holocene in age. This hidden unit would be in this case a T1 unit in the nomenclature of Supplementary Information, Table 3 Appendix.

In the middle reaches of the Osum River, gorges more than 50 m deep and less than ~5 m large were locally incised in a weakly extended cretaceous limestone outcrop. This zone is located between flysch outcrops where the long-term incision rate of strath terraces is 1.3 ± 0.5 mm/yr [Guzmán *et al.*, 2013] (Supplementary Information Figure 2 Appendix) and the absence of lateral erosion in the limestone prevented any beveling during more than 30 Ka.

4.4. *The Erzen River terraces*

The terraces of the Erzen River have been mapped by Koçi *et al.* [2018]. An active back-thrust fault [Ganas *et al.*, 2020; see Figure 1] offsets the domain and a time correlation between the terraces on each side allow defining 7 terraces levels [Guzmán *et al.*, 2023]. At the transition between the plain and the first mountain relief, the morphological flood plain is very large, locally more than 13 m above the low flow river and dated at ~1.5 cal-kyr before present [Guzmán *et al.*, 2023], suggesting a recent (less than 1.5 kyr) uplift. To consider the local development of a riser, the morphological flood plain has been separated in two parts: T1_(er) and T2_(er) (Figure 5). The terrace T3_(er) is highly extended, in peculiar across a wind gap which corresponds to a paleo river that flowed close to Tirana (Figure 1a). The others terraces T4_(er) to T7_(er) are strath terraces as their sedimentary units are less 4-m thick and lay above strath surfaces (Supplementary Information Figure 3 Appendix).

4.5. *The Mat River terraces*

Nine terraces (Figure 5) were mapped along the Mat River [Melo, 1996] and five of these levels dated

[Guzmán *et al.*, 2023]. The sedimentary units of the terraces lie above a strath surface beveled in the bedrock. They are made up of a 3 to 5 m thick alluvium of gravel and sand that slopes upwards, and an upper sub-unit of fine sediments of fine sediments 0.5 to 1 m thick. The thickness of the alluvial unit beneath the highest T9_(ma) is nonetheless locally greater and reaches 8 m. The top surface of the morphological flood plain T1_(ma) was measured between 1 and 5 m above the low flow river, and the terraces of the Mat River are therefore considered as strath terraces.

4.6. *The Drin river terraces*

The Neogene-Quaternary graben structures control the drainage pattern the Drin River area [Aliaj *et al.*, 1996]. At the hangingwall of Shkoder-Peja (SP) Normal Fault, four terraces are described [Pashko and Aliaj, 2020, Gemignani *et al.*, 2022]. T2_(dr) and T3_(dr) are nested filled terraces, with hidden risers, that are cut within an older (Pleistocene or late Pliocene) lake sediment unit [Gemignani *et al.*, 2022]. Upstream, close to Peshkopia (Figure 1), two higher terraces, T5_(dr) and T6_(dr) are described [Guzmán *et al.*, 2023] and the substratum riser crop out between the thick and nested units (Figure 5). Furthermore, strath surfaces are clearly expressed at the base of T2_(dr) and T3_(dr).

5. Discussion

5.1. *The typology of the Albanian terraces*

Along the seven rivers of Albania, various organizations of the allostratigraphic units were observed (Figure 5b). Despite this multitude of geometries, one of the most striking result in Albania is that only the T1 Holocene valley fill units and the U10_(pa) unit are clearly characterized by the absence of a basal strath. Straths have been found at the base of most of the allostratigraphic units, regardless of their thickness and the considered rivers. These terrace units are possibly synchronous with interstadial climatic events during the last glacial stage [Guzmán *et al.*, 2023], and their formation can be explained by the “cold terrace” model [Vandenbergh, 2015]. In this model, vertical incision is promoted by increased transport capacity during the transition from

cold, dry conditions to warmer, wetter conditions [e.g. Fuller *et al.*, 1998, Vassallo *et al.*, 2007, Bridgland and Westaway, 2008], while deposition of sedimentary units and beveling of straths have occurred previously.

5.2. *Why and when thick fill sedimentary units deposited above strath surfaces?*

We found that most of the terraces are thin strath terraces in the two small catchments of the Erzen and Mat rivers, but are thick fill units deposited above the strath surfaces in the larger catchments of the Vjosa, Osum, paleo-Devoll and Drin rivers.

These results arise a crucial question: what controls the difference in development between fill and strath terraces? In other words: why and when thick fill sedimentary units deposited above strath surfaces? The uncertainty associated with the proposed temporal correlation between the terraces of different rivers [Guzmán *et al.*, 2023] is too great to determine whether the synchronism being proposed relates to sedimentary deposits or to their incision. Even superposed sample sets dated in T4_(vj) [Lewin *et al.*, 1991, Woodward *et al.*, 2008] do not allow distinguishing the age of the lowest fill deposits from that of the highest ones, themselves close to the terrace abandonment age. Similar situations have already been described elsewhere in the world [Wegmann and Pazzaglia, 2009, Gunderson *et al.*, 2014, Vignon *et al.*, 2016]. Understanding of what controls the difference in development of fill and strath terraces therefore allows inference of when the sediments of the fill terraces were deposited.

5.2.1. *The influence of eustatism, catchment size and lithology in terrace formation*

The influences of eustatism, catchment size or lithology in terrace formation have been proposed for solving the fill versus strath terrace dilemma:

- An upstream evolution along coastal rivers has been demonstrated [Merritts *et al.*, 1994], with strath terraces found upstream of fill terraces linked to sea-level rise. In Albania, the effect sea-level highstand is only expressed for the Holocene, with shoreline modifications [Fouache *et al.*, 2010] and diversions of the Drin [Ganas *et al.*, 2020], Skumbin, Seman [Guzmán *et al.*, 2023] and

Vjoja [Fouache *et al.*, 2010] rivers above their sedimentary fans in the foreland. In the lower part of the mountain belt, the T1 terraces are linked to strong aggradations along the Vjoje, Osum, Devoll and Drin rivers (Figure 5), as well as the deviations of the Devoll and Erzen rivers; they are probably linked to the upstream influence of the mid-Holocene sea-level highstand [Somoza *et al.*, 1991]. A late Holocene vertical incision follows the formation of fill-cut terraces beveled by lateral erosion in the thick Holocene valley fills. The T1 terrace is therefore consistent with the “warm” unit model [Vandenberghe, 2015], but it is the only one in Albania.

- In Albania the correlation found between the catchment size and the thickness of the sedimentary units suggests that catchment size is a first order parameter for the genesis of a particular type of terraces. Nonetheless, the catchment areas located upstream of the fill terraces of the upper Vjosa and upper Osum (110 km² and 70 km², respectively) are of the same order as the catchments upstream of strath terraces of the Mat and Erzen (130 and 70 km², respectively). Therefore, the regional distribution of the fill or strath terraces in Albania is not simply a consequence of the size of the catchments.
- Wegmann and Pazzaglia [2009] showed in the Northern Apennines that strath terraces develop in catchments with siliciclastic lithologies whereas fill terraces develop in catchments with carbonate bedrocks. In Albania, all the rivers intersect a wide variety of geological zones [Roure *et al.*, 2004]. No clear lithology dominances are evidenced for the bedload of the different Albanian river catchments [Woodward *et al.*, 2008, Xhaferri *et al.*, 2020]. No relation between thickness of the sedimentary unit and clast lithology is found in Albania. Thus, the bedrock lithology does not influence the type of terraces in Albania, although strath surfaces are generally beveled in flysch formation.

5.2.2. *The influence of tectonics in terrace formation*

The tectonic settings control the long-term incision rates in the Albania-Greece area [Carcaillet *et al.*,

2009, Guzmán *et al.*, 2013, Biermanns *et al.*, 2018] and the active faults locally offset the paleoriver profiles deduced from the top of the terrace fly [Guzmán *et al.*, 2013; Supplementary Information, Table 1 Appendix; Figure 4c].

Vignon *et al.* [2016] have shown that displacement along faults, mainly related to earthquakes close to the surface [Mugnier *et al.*, 2005], could affect the thickness of a sedimentary unit if it occurs during its deposition, with a thinning of the unit above the uplifted compartment. Due to the moderate seismic intensity in Albania [fewer M 6.7 earthquakes and less than a few meters of surface rupture movement, from Pondrelli *et al.*, 2006], this influence is nevertheless weak, although observed locally at the intersection of the Devoll and Bulcar Normal Fault (Figure 4b). Therefore, active tectonics does not transform a strath terrace into a thick fill terrace.

Furthermore, the regional distribution between fill or strath terraces is not linked to differences in the long-term incision rates: Terraces in the Erzen and Mat catchments are strath terraces, although the incision rates of the latter are double than the incision rates of the former (Red dots a and b on Figure 1); the thickest fill terraces both developed in the zone with the fastest incision rate (Upper Devoll) and the zone with the smallest incision rate (Konista graben of the Upper Vjosa) (Red dots f and h on Figure 1).

Therefore, tectonics cannot explain alone the regional distribution of the fill and strath terraces in Albania.

5.2.3. *The sediment production of the glaciers and the paraglacial domain*

The sediment production of the glaciers and the paraglacial domain is of great importance and is particularly significant during the reduction of glacier size [Ballantyne, 2002]. There are several evidences of ongoing paraglacial adjustment linked to the present-day glacial retreat [Guillon *et al.*, 2022]: Meltwater flow is greatly increased and downstream sediment discharge is influenced by sediment reworking and changes in fluvio-glacial connectivity [Tunnicliffe *et al.*, 2012, Ravazzi *et al.*, 2012].

Glaciers developed during the glacial stages in northwestern Greece and Albania [Hughes and Woodward, 2017]. Nonetheless, no paleo-glacier has been evidenced to date for the Osum and Devoll river catchments, whose surfaces above the 2174

m-paleo-ELA are 12 and 14 km², respectively. The surface above the paleo-ELA is significant only in the case of the Vjosa River where it reaches 120 km² (see Figure 1b and Supplementary Information, Figure 1 Appendix).

The bedrock beneath the Vjosa River glaciers is limestone, and the increased proportion of limestone clasts in T3 to T8 suggests a significant contribution from glacial erosion [Woodward *et al.*, 2008]. Nonetheless, ice only covered less than 10% of the upper catchment during the last glacial stage (MIS 5d to 2) whereas the paraglacial domain inherited from the previous glacial stages was extended [Woodward *et al.*, 2008]. Therefore, the great aggradation phases in the upper reaches of the Vjosa River during the last glacial stage was partly linked to the direct glacial sediment input and probably enhanced by the remobilization of paraglacial sediment.

5.2.4. *Role of the altitudinal distribution of the vegetation*

The altitudinal distribution of the vegetation could have controlled terrace formation. In a general manner, vegetation changes enhance the effect of precipitation and temperature on the sediment supply and water runoff [e.g. Bull, 1991, Kasse *et al.*, 2005]. Our data indicate that the altitude distribution of the catchments (Figure 1b) modulates the geomorphic response of the fluvial system: fill terraces develop in catchments with large high-altitude zones while strath terraces in catchments with smaller high-altitude zones (Figure 7). We suggest that this difference in terrace formation is mainly related to the vegetation contrast between the lower and higher part of the range [Tzedakis *et al.*, 2004, Wohlfarth *et al.*, 2008] that is enhanced during cold and dry periods [Kallel *et al.*, 2000, Toucanne *et al.*, 2015]:

- In the high-altitude part of the large catchments, steppe vegetation prevailed during cold and dry periods [Sadori *et al.*, 2016] and the vegetal cover was probably not continuous. Hillslope processes heavily affected these zones and produced a lot of sediments. A pulse of sediment supply at the beginning of the warming period would correspond to a remobilization, during the latency time needed for the vegetation to recolonize

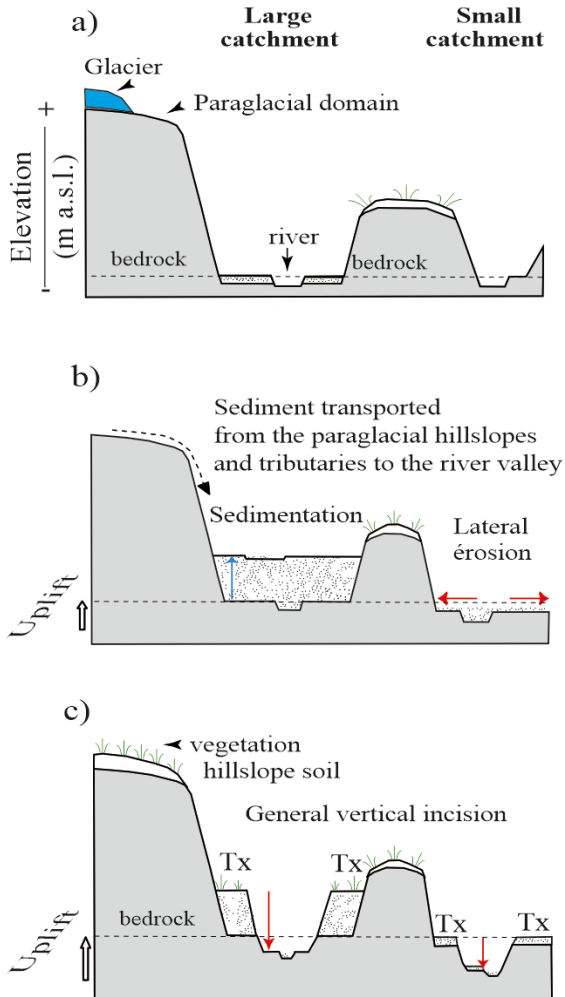


Figure 7. Diagram illustrating the relationships between hillslope-channel coupling and the succession of aggradation, vertical incision and lateral erosion during hydro-climatic cycles in the Albanian rivers. The left and right sides refer to large catchments with a large proportion above 1700 m asl and to small catchments located beneath 1700 m asl, respectively. (a) During periods of cold and dry conditions, a balance between transport capacity and sediment supply favors a large morphological flood plain in large and small catchments due to lateral erosion and sediment transfer. (b) At the very beginning of a period of warm and humid conditions, pulse of aggradation occurs in the large catchments. (c) During the period of warm and humid conditions, vertical incision occurs everywhere.

the slopes, and under the effect of the increase in runoff, of the sediments stored during the cold period on the slopes. Then, fill terraces formed rapidly during these climatic transitions.

- In the small catchments, foothills remained covered over their whole area by vegetation that protected their hillslopes from erosion as they were less dry and less cold than the high parts of the large catchments; the vegetation had a buffer effect and attenuated the evolutions of sediment supply and transport capacity. This would have maintained a near equilibrium balance in the rivers favoring the lateral beveling that led to the formation of strath terraces.

In summary, the pulses of sediment supply at the transition between cold and warmer periods in Albania may be a combination of (1) sediments provided by areas that have become ice-free as a result of glacier retreat, (2) sediments inherited from previous glaciations and remobilized by increased precipitation and erosion, and (3) hillslope sediments supplied during the latency period between climate change and vegetation change in high altitude catchments.

6. Conclusions

The geomorphologic study of the seven major Albanian rivers is presented in this work. The allostratigraphy organization of the flights of terraces is compared between these rivers. The abandonment of the Albanian terrace surfaces is possibly in phase with climatic variations but our results show that the geomorphic responses of the river systems to climatic variations are influenced by a combination of processes. The geomorphic responses of the river systems are also influenced by the lithology, the tectonic settings, the eustatism and the catchments altitudinal distribution.

- The medium strength of the bedrock lithology (mainly flysch) in numerous parts of Albania favors lateral erosion and strath development. The tectonic setting is characterized by a moderate uplift rate (0.1 to 1 mm/yr) and the rather slight difference between the amount of the successive incision

and deposition events both favors the formation of nested terraces and their preservation. The exceptional succession of Albanian terraces is probably due to this combination of a medium strength of the bedrock and of a moderate uplift rate (0.1 to 1 mm/yr).

- The influence of the altitudinal distribution of the catchments on the geomorphic responses of the river system is complex and includes the vegetation spreading and glaciers size.

In the small catchments, during cold and dry periods, most of the hillslopes continued to be protected by the vegetation; an equilibrium was approached between sediment supply and transport capacity. In the upper part of the large catchments, the vegetation cover had significantly decreased, leading to increased erosion of the hillslopes; more sediment was available, while dry conditions maintained a low transport capacity of the rivers.

It is suggested that, during the rapid transition to warmer conditions, the increase in precipitation favored the supply of sediments from previously un-vegetated or glaciated areas. This would induce a sedimentary impulse that would create thick sedimentary units affected by vertical incision as soon as the sedimentary stock provided by the slopes was exhausted or stabilized by the vegetation. These processes would favor the development of fill terraces in large catchments but not in small ones.

Declaration of interests

The authors do not work for, advise, own shares in, or receive funds from any organization that could benefit from this article, and have declared no affiliations other than their research organizations.

Acknowledgements

The authors would like to thank the NATO SFP 977993 and the Science for Peace team for supporting this work. OG thanks the Simon Bolivar University for granting him permission to carry out his doctoral studies. This publication was also made possible through support provided by the IRD-DPE. We warmly thank the staff of the AMS facility ASTER at the Centre Européen de

Recherche et d'Enseignement des Géosciences de l'Environnement (CNRS, France) for technical assistance during the ^{10}Be measurements.

Supplementary data

Supporting information for this article is available on the journal's website under <https://doi.org/10.5802/crgeos.278> or from the author.

References

- Aliaj, S., Melo, V., Hyseni, A., et al. (1996). *Neotectonic Map of Albania in Scale 1:200000*. Edited by Archive of Seismology Institute, Tirana, Albania. (in Albanian).
- Ballantyne, C. K. (2002). Paraglacial geomorphology. *Quat. Sci. Rev.*, 21, 1935–2017.
- Biermanns, P., Schmitz, B., Ustaszewski, K., and Reicherter, K. (2018). Tectonic geomorphology and Quaternary landscape development in the Albania - Montenegro border region: An inventory. *Geomorphology*, 326, 116–131.
- Bridgland, D. and Westaway, R. (2008). Climatically controlled river terrace staircases: A worldwide Quaternary phenomenon. *Geomorphology*, 98, 285–315.
- Bull, W. B. (1991). *Geomorphic Responses to Climate Change*. Oxford University Press, Oxford, <https://www.osti.gov/biblio/5603696>.
- Carcaillet, J., Mugnier, J. L., Koçi, R., and Jouanne, F. (2009). Uplift and active tectonics of southern Albania inferred from incision of alluvial terraces. *Quat. Res.*, 71, 465–476.
- Clement, A. C. and Peterson, L. C. (2008). Mechanisms of abrupt climate change of the last glacial period. *Rev. Geophys.*, 46, article no. RG4002.
- Copley, A., Boait, F., Hollingsworth, J., Jackson, J., and McKenzie, D. (2009). Subparallel thrust and normal faulting in Albania and the roles of gravitational potential energy and rheology contrasts in mountain belts. *J. Geophys. Res.*, 114, article no. B05407.
- Cordier, S., Briant, B., Bridgland, D., Herget, J., Maddy, D., Mather, A., and Vandenberghe, J. (2017). The Fluvial Archives Group: 20 years of research connecting fluvial geomorphology and palaeoenvironments. *Quat. Sci. Rev.*, 166, 1–9.
- Fouache, E., Vella, C., Dimo, L., et al. (2010). Shoreline reconstruction since the Middle Holocene in the

- vicinity of the ancient city of Apollonia (Albania, Seman and Vjosa deltas). *Quat. Int.*, 216, 118–128.
- Fuller, I. C., Macklin, M. G., Lewin, J., Passmore, D. G., and Wintle, A. G. (1998). River response to high-frequency climate oscillations in southern Europe over the Past 200 k.y. *Geology*, 26, 275–278.
- Gachelin, C. (1977). Les niveaux marins du Montenegro (Yougoslavie). *Quaternaire*, 14, 96–100.
- Ganas, A., Elias, P., Briole, P., Cannavo, F., Valkaniotis, S., Tsironi, V., and Partheniou, E. (2020). Ground deformation and seismic fault model of the M6.4 Durres (Albania) Nov. 26, 2019 earthquake, based on NSS/INSAR observations. *Geosciences*, 10, article no. 210.
- Gemignani, L., Mittelbach, B., Simon, D., et al. (2022). Response of drainage pattern and basin evolution to tectonic and climatic changes along the dinarides-hellenides orogen. *Front. Earth Sci.*, 10, article no. 821707.
- Gilbert, G. K. (1877). *Report on the Geology of the Henry Mountains (Utah)*. Publication of the Powell Survey, US Government Printing Office, Washington, DC.
- Guillon, H., Mugnier, J. L., and Buoncristiani, J. F. (2022). Glacial drainage development controls temporal and spatial fluctuations of sediment flux in Mont Blanc's North face. *C. R. Géosci.*, 354, 281–301.
- Gunderson, K. L., Pazzaglia, F. J., Picotti, V., et al. (2014). Unraveling tectonic and climatic controls on synorogenic growth strata (Northern Apennines, Italy). *Geol. Soc. Am. Bull.*, 126, 532–552.
- Guzmán, O., Mugnier, J. L., Vassallo, R., Koçi, R., and Jouanne, F. (2013). Vertical slip rate of major active faults of southern Albania inferred from river terraces. *Annals Geophys. Earthquake Geol.*, 56, 1–17.
- Guzmán, O., Mugnier, J. L., Vassallo, R., Koçi, R., and Jouanne, F. (2023). Fluvial terrace formation in mountainous areas: (1) Influence of climate changes during the last glacial cycle in Albania. *C. R. Géosci.*, 355, 331–353.
- Hancock, G. and Anderson, R. (2002). Numerical modeling of fluvial strath-terrace formation in response to oscillating climate. *Geol. Soc. Am. Bull.*, 114, 1131–1142.
- Handy, M. R., Giese, J., Schmid, S. M., Pleuger, J., Spakman, W., Onuzi, K., and Ustaszewski, K. (2019). Coupled crust- mantle response to slab tearing, bending, and rollback along the Dinaride-Hellenide orogen. *Tectonics*, 38, 2803–2828.
- Hauer, C., Skrame, K., and Fuhrmann, M. (2021). Hydromorphological assessment of the Vjosa river at the catchment scale linking glacial history and fluvial processes. *Catena*, 207, article no. 105598.
- Hughes, P. D. (2010). Geomorphology and Quaternary stratigraphy: The roles of morpho-, litho-, and allostratigraphy. *Geomorphology*, 123, 189–199.
- Hughes, P. D. and Woodward, J. C. (2017). Quaternary glaciation in the Mediterranean mountains: A new synthesis. *Geol. Soc. Lond. Spec. Publ.*, 433, 1–23.
- Institutin Topografik te Ushtrise Tirana (1990). *Topographic maps of Socialist Republic of Albania in scale: 1:25000*. Archive of Institute of Seismology, Tirana, Albania. (in Albanian).
- Jouanne, F., Mugnier, J. L., Koçi, R., et al. (2012). GPS constraints on current tectonics of Albania. *Tectonophys*, 554–557, 50–62.
- Kallel, N., Duplessy, J. C., Labeyrie, L., Fontugne, M., Paterne, M., and Montacer, M. (2000). Mediterranean pluvial periods and Sapropel formation over the last 200,000 years. *Palaeogeogr. Palaeoclimatol. Palaeoecol.*, 157, 45–58.
- Kasse, C., Hoek, W. Z., Bohncke, S. J. P., Konert, M., Weijers, J. W. H., Cassee, M. L., and Van der Zee, R. M. (2005). Late Glacial fluvial response of the Niers-Rhine (western Germany) to climate and vegetation change. *J. Quaternary Sci.*, 20, 377–394.
- Koçi, R., Dushi, E., Begu, E., and Bozo, R. (2018). Impact of tectonics on rivers terraces geomorphology in Albania. In *Proceedings of the International Multidisciplinary Scientific GeoConference SGEM*, pages 189–196.
- Konijnendijk, T. Y. M., Ziegler, M., and Lourens, L. J. (2015). On the timing and forcing mechanisms of late Pleistocene glacial terminations: insights from a new high-resolution benthic stable oxygen isotope record of the eastern Mediterranean. *Quat. Sci. Rev.*, 129, 308–320.
- Kuhlemann, J., Milivojevic, M., Krumrei, I., and Kubik, P. W. (2009). Last glaciation of the Sara range (Balkan Peninsula): increasing dryness from the LGM to the Holocene. *Austrian J. Earth Sci.*, 102, 146–158. https://www.researchgate.net/publication/279592935_Last_glaciation_of_the_Sara_Range_Balkan_peninsula_Increasing_dryness_from_the_LGM_to_the_Holocene.

- Lambeck, K. and Chappell, J. (2001). Sea-level change through the last glacial cycle. *Science*, 292, 679–686.
- Lewin, J., Macklin, M. G., and Woodward, J. C. (1991). Late quaternary fluvial sedimentation in the Voidomatis Basin, Epirus, Northwest Greece. *Quat. Res.*, 35, 103–115.
- Limaye, A. and Lamb, M. (2016). Numerical model predictions of autogenic fluvial terraces and comparison to climate change expectations. *J. Geophys. Res. Earth Surf.*, 121, 512–544.
- Macklin, M. G., Lewin, J., and Woodward, J. C. (1997). Quaternary river sedimentary sequences of the Voidomatis Basin. In Bailey, G. N., editor, *Klithi: Palaeolithic Settlement and Quaternary Landscapes in Northwest Greece*, volume 2 of *Klithi in its Local and Regional Setting*, pages 347–359. McDonald Institute for Archaeological Research, Cambridge, https://pure.manchester.ac.uk/ws/portalfiles/portal/32298402/FULL_TEXT.PDF.
- McLaughlin, P. P. (2005). Earth history: Sequence stratigraphy. In Selley, R. C. et al., editors, *Encyclopedia of Geology*, pages 159–173. Elsevier/Academic Press, Oxford.
- Medwecka-Kornaś, A., Drenkovski, R., Grupce, L., and Mulev, M. (1986). The oak forest *Quercetum f. rainetto-cerris* on the foothills of the mountain range Galivcica (Macedonia). *Acta Soc. Bot. Pol.*, 55, 325–342.
- Melo, V. (1961). Evidence of neotectonics movements in the Shkumbini terraces along the Elbasani-Peqini sector. State University of Tirana. *Bull. Nat. Sci.*, II, 135–148.
- Melo, V. (1996). The terraces of the Mat River. In Aliaj, Sh., Melo, V., Hyseni, A., et al., editors, *Neotectonic Map of Albania in Scale 1:200000*. Edited by Archive of Seismology Institute, Tirana, Albania. (in Albanian).
- Merritts, D., Vincent, K., and Wohl, E. (1994). Long river profiles, tectonism, and eustasy: A guide to interpreting fluvial terraces. *J. Geophys. Res.: Solid Earth*, 99, 14031–14050.
- Mugnier, J. L., Huyghe, P., Gajurel, A. P., and Becel, D. (2005). Frontal and piggy-back seismic ruptures in the external thrust belt of western Nepal. *J. Asian Earth Sci.*, 25, 707–717.
- Ozenda, P. (1975). Sur les étages de végétation dans les montagnes du bassin méditerranéen. *Documents de cartographie écologique*, XVI, 1–32. http://ecologie-alpine.ujf-grenoble.fr/articles/DCE_1975_16_1_0.pdf.
- Pashko, P. and Aliaj, S. (2020). Stratigraphy and tectonic evolution of Late Miocene - quaternary basins in Eastern Albania: a review. *Geosoci-ety*, 56, 317–351. https://www.openarchives.gr/aggregator-openarchives/edm/geosociety/000068-geosociety_article_view_22064.
- Pazzaglia, F. J. (2013). Fluvial terraces. In *Treatise on Geomorphology*, volume 6, pages 379–412. Elsevier, Amsterdam.
- Pondrelli, S., Salimbeni, S., Ekström, G., Morelli, A., Gasperini, P., and Vannucci, G. (2006). The Italian CMT dataset from 1977 to the present. *Phys. Earth Planet. Int.*, 159, 286–303.
- Prifti, K. (1981). Format Kuaternare të luginës së rrjedhës së sipërme të Vjosës dhe disa veçori karakteristike të tyre. Përmbledhje studimesh Nr.2 (In Albanian language).
- Prifti, K. (1984). Geomorphology of quaternary deposits of the Devoll River. *Buletini I Shkencave Gjeologjike*, 2, 43–59. (in Albanian).
- Prifti, K. and Meçaj, N. (1987). Geomorphologic development of river valleys in Albania and their practice importance. *Geogr. Stud.*, 2, 237–253.
- Ravazzi, C., Badino, E., Marsetti, D., Patera, G., and Reimer, P. J. (2012). Glacial to paraglacial history and forest recovery in the Oglio glacier system (Italian Alps) between 26 and 15 ka cal BP. *Quat. Sci. Rev.*, 58, 146–161.
- Roure, F., Nazaj, S., Mushka, K., Fili, I., Cadet, J. P., and Bonneau, M. (2004). Kinematic evolution and petroleum systems - An appraisal of the Outer Albanides. In McClay, K. R., editor, *Thrust Tectonics and Hydrocarbon Systems*, volume 82 of *AAPG Memoir*, pages 474–493. American Association of Petroleum Geologists, Tulsa, Oklahoma.
- Sadori, L., Koutsodendris, A., Panagiotopoulos, K., et al. (2016). Pollen-based paleoenvironmental and paleoclimatic change at Lake Ohrid (south-eastern Europe) during the past 500 ka. *Biogeosciences*, 13, 1423–1437.
- Sánchez Goñi, M. F., Cacho, I., Turon, J.-L., Guiot, J., Sierro, F. J., Peyrouquet, J.-P., Grimalt, J. O., and Shackleton, N. J. (2002). Synchronicity between marine and terrestrial responses to millennial scale climatic variability during the last glacial period in the Mediterranean region. *Clim. Dyn.*, 19, 95–105.

- Schanz, S. A., Montgomery, D. R., Collins, B. D., and Duvall, A. R. (2018). Multiple paths to straths: A review and reassessment of terrace genesis. *Geomorphology*, 312, 12–23.
- Schumm, S. (1977). *The Fluvial System*. Wiley-Interscience, New York.
- Scrocca, D., Petracchini, L., Arecco, L., Cannata, D., Recanati, R., Bega, Z., Doglioni, C., and Tari, G. (2022). Rift-enhanced foredeep and contractional tectonics interplay in the outer Albanides. *Mar. Pet. Geol.*, 146, article no. 105919.
- Seong, Y. B., Larson, P. H., Dorn, R. I., and Yu, B. Y. (2016). Evaluating process domains in small arid granitic watersheds: Case study of Pima Wash, South Mountains, Sonoran Desert, USA. *Geomorphology*, 255, 108–124.
- Sklar, L. S. and Dietrich, W. E. (2001). Sediment and rock strength controls on river incision into bedrock. *Geology*, 29, 1087–1090.
- Somoza, L., Goy, J. L., Zazo, C., Bardaji, T., Dabrio, C., Silva, P., and Lario, J. (1991). Holocene sea level highstands in the Western Mediterranean. A computer-statistical analysis of radiocarbon dating. *MBSS Newsletter*, 13, 61–64.
- SRTM (2013). NASA shuttle radar topography mission shuttle radar topography mission (SRTM) global. Distributed by OpenTopography. <https://doi.org/10.5069/G9445JDF>.
- Starkel, L. (1994). Reflection of the Glacial-Interglacial Cycle in the evolution of the Vistula River Basin, Poland. *Terra Nova*, 6, 486–494.
- Tofeld, S., Schildgen, T., Savi, S., Pinkel, H., et al. (2017). 100 kyr fluvial cut-and-fill terrace cycles since the Middle Pleistocene in the southern Central Andes, NW Argentina. *Earth Planet. Sci. Lett.*, 473, 141–153.
- Toucanne, S., Minto'o, C., Fontanier, C., Bassetti, M.-A., Jorry, S., and Jouet, G. (2015). Tracking rainfall in the northern Mediterranean borderlands during sapropel deposition. *Quat. Sci. Rev.*, 129, 178–195.
- Tunncliffe, J., Church, M., Clague, J., and Feathers, J. (2012). Postglacial sediment budget of Chilliwack Valley, British Columbia. *Earth Surf. Process. Landf.*, 37, 1243–1262.
- Tzedakis, P. C., Frogley, M. R., Lawson, I. T., Preece, R. C., Cacho, I., and de Abreu, L. (2004). Ecological thresholds and patterns of millennial-scale climate variability: The response of vegetation in Greece during the last glacial period. *Geology*, 32, 109–112.
- Vandenberghe, J. (2008). The fluvial cycle at cold-warm-cold transitions in lowland regions: a refinement of theory. *Geomorphology*, 98, 275–284.
- Vandenberghe, J. (2015). River terraces as a response to climatic forcing: Formation processes, sedimentary characteristics and sites for human occupation. *Quat. Int.*, 370, 3–11.
- Vassallo, R., Mugnier, J.-L., Vignon, V., Malik, M. A., Jayangondaperumal, R., Srivastava, P., Jouanne, F., and Carcaillet, J. (2015). Quaternary deformation and seismic hazard in Northwestern Himalaya. *Earth Planet. Sci. Lett.*, 411, 241–252.
- Vassallo, R., Ritz, J.-E., Braucher, R., et al. (2007). Transpressional tectonics and stream terraces of the Gobi-Altay, Mongolia. *Tectonics*, 26, article no. TC5013.
- Vignon, V., Mugnier, J. L., Vassallo, R., et al. (2016). Sedimentation close to the active Medlicott Wadia Thrust (Western Himalaya): how to decipher tectonics and base level changes. *Geomorphology*, 284, 175–190.
- Wegmann, K. W. and Pazzaglia, F. J. (2009). Late quaternary fluvial terraces of the Romagna and Marche Apennines, Italy. *Quat. Sci. Rev.*, 28, 137–165.
- Wohlfarth, B., Veres, D., Ampel, L., et al. (2008). Rapid ecosystem response to abrupt climate changes during the last glacial period in western Europe, 40–16 ka. *Geology*, 36, 407–410.
- Woodward, J. C., Hamlin, R. H. B., Macklin, M. G., Hughes, P. D., and Lewin, J. (2008). Glacial activity and catchment dynamics in northwest Greece: Long-term river behaviour and the slackwater sediment record for the last glacial to interglacial transition. *Geomorphology*, 101, 44–67.
- Xhaferri, E., Corijn, R., Sinojmeri, A., Swennen, R., and Durmishi, C. (2020). Study of heavy minerals from the Vjosa and Mati River Delta Sediments in Albania. *Bull. Geol. Soc. Greece*, 56, 223–250.