



HAL
open science

In situ terrestrial cosmogenic nuclide (TCN) dating of 'La falaise de la Mine d'Or' at Pénestin (SW Brittany, France) within the cron- BRET Project

Carlos Arce Chamorro, Benjamin Sautter, Guillaume Guérin, Steven Binnie,
Tibor Dunai, David Menier

► To cite this version:

Carlos Arce Chamorro, Benjamin Sautter, Guillaume Guérin, Steven Binnie, Tibor Dunai, et al.. In situ terrestrial cosmogenic nuclide (TCN) dating of 'La falaise de la Mine d'Or' at Pénestin (SW Brittany, France) within the cron- BRET Project. 19^{ème} Congrès français de sédimentologie (ASF 2024), Nov 2024, Villeneuve d'Ascq (Lille), France. pp.18. hal-04927221

HAL Id: hal-04927221

<https://hal.science/hal-04927221v1>

Submitted on 4 Feb 2025

HAL is a multi-disciplinary open access archive for the deposit and dissemination of scientific research documents, whether they are published or not. The documents may come from teaching and research institutions in France or abroad, or from public or private research centers.

L'archive ouverte pluridisciplinaire **HAL**, est destinée au dépôt et à la diffusion de documents scientifiques de niveau recherche, publiés ou non, émanant des établissements d'enseignement et de recherche français ou étrangers, des laboratoires publics ou privés.

In situ terrestrial cosmogenic nuclide (TCN) dating of 'La falaise de la Mine d'Or' at Pénestin (SW Brittany, France) within the cron- BRET Project

Carlos Arce-Chamorro^{1,2}, Benjamin Sautter³, Guillaume Guerin⁴, Steve Binnie⁵, Tibor Dunai⁵, David Menier¹

¹ UMR 6538 Geo-Ocean, Université de Bretagne Occidentale, CNRS, IFREMER

² Instituto Universitario de Geología Universidade da Coruña (Spain)

³ Commission de la Carte Géologique du Monde, Paris

⁴ UMR 6118 Géosciences Rennes, Université de Rennes, CNRS

⁵ Institute of Geology and Mineralogy, University of Cologne (Germany)

Contact : carlos.arce@udc.es

The sedimentary units overlying the so-called 'Falaise de la Mine d'Or' at Pénestin (SW Morbihan, Brittany, France) have been studied for decades (see historical references in Guillocheau et al., 1998) to reconstruct the evolution of fossil fluvial valleys in Brittany during the Pliocene and Quaternary (Bonnet et al., 2000, Proust et al., 2001; Menier et al., 2006). However, published numerical data are insufficient to provide a precise age of each of the units described, being mostly correlations with ESR dating of fluvial sediments from the interior of Central Brittany (Laurent et al., 1996). Some authors (Van Vliet-Lanöe et al., 1997) associate these dates (ie, 455 and 317 ky) with the formation of the lower and upper units of this outcrop. Thanks to the cron-BRET Project of the COFUND-Bienvenue Bretagne Programme carried out by the Geo-Ocean Laboratory of the Université de Bretagne Sud in collaboration with the Cosmogenic Nuclide Laboratory of the University of Cologne (Germany), it has been possible to date the lower unit (U1), mainly composed of quartzite gravels and pebbles. In situ ¹⁰Be and ²⁶Al concentrations produced within the quartz of these clasts become controlled by differential rates of decay when shielded from production at the surface (Dunai, 2010). The fact that the sediments are buried under a sedimentary shield of more than three metres, allows for the calculation of a burial age from the concentration of ¹⁰Be and ²⁶Al by using the isochron method (Balco and Rovey, 2008). Preliminary results provide numerical data that place the formation of this unit 2.72 ± 0.19 million years ago, at the Plio-Quaternary boundary. The next step being taken within this geochronological project focusing on the Brittany Coast is the optically stimulated luminescence (OSL) dating of the upper units at the RenDaL Luminescence Laboratory (CNRS- Géosciences-Rennes) of the University of Rennes1, as an active partner within the project to extend the available dates and the knowledge of this site.

Références

- Balco G. and Rovey CW. 2008. An isochron method for cosmogenic-nuclide dating of buried soils and sediments. *Am. J. Sci.* 308. 1083-1114. <https://doi.org/10.2475/10.2008.02>
- Bonnet, S., F. Guillocheau, J.-P. Brun, and J. Van Den Driessche (2000), Large-scale relief development related to Quaternary tectonic uplift of a Proterozoic-Paleozoic basement: The Armorican Massif, NW France, *J. Geophys. Res.*, 105(B8), 19273–19288, doi:10.1029/2000JB900142.
- Dunai T. 2010. *Cosmogenic Nuclides: Principles, Concepts and Applications in the Earth Surface Sciences*. Cambridge University Press. 187 pp. <https://doi.org/10.1017/CBO9780511804519>
- Guillocheau F, Bonnet S, Bourquin S, Dabard MP, Outin JM, Thomas E. 1998. Mise en évidence d'un réseau de paléovallées ennoyées (paléorias) dans le Massif armoricain: une nouvelle interprétation des sables pliocènes armoricains. *Comptes Rendus de l'Académie des Sciences - Series IIA - Earth and Planetary Science* 327, 237-243. [https://doi.org/10.1016/S1251-8050\(98\)80058-X](https://doi.org/10.1016/S1251-8050(98)80058-X)
- Laurent M. 1993. *Datation de quartz de formation quaternaires, comparaison avec le paleo- magnetisme*. These Museum d'Histoire Naturelle, Paris, 104 pp.

In situ terrestrial cosmogenic nuclide (TCN) dating of "La Falaise de la Mine d'Or" at Pénestin (Morbihan, SE Brittany) within the cron-BRET Project.

Carlos Arce-Chamorro^{1,2,3}, Benjamin Sautter², Guillaume Guérin³, Steven Binnie⁴, Tibor J. Dunai⁴, David Menier².



¹Institute of Geology - University of Coruña, ESCI-Campus de Elviña, 15071, A Coruña, Spain. carlos.arce@udc.es

²CNRS, Geo-Ocean Lab., University of Bretagne Sud, UMR6538, 56000, Vannes, France

³CNRS, Géosciences, University Rennes1, UMR 6118, 35000, Rennes, France

⁴Institute of Geology and Mineralogy, University of Cologne, Zùlpicher Str. 49b, 50674 Cologne, Germany



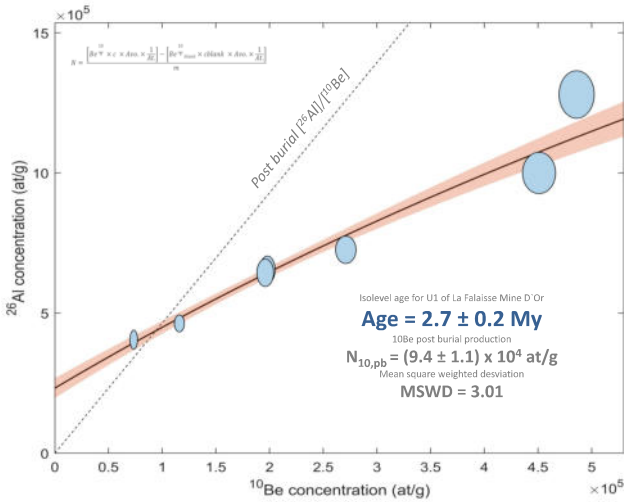
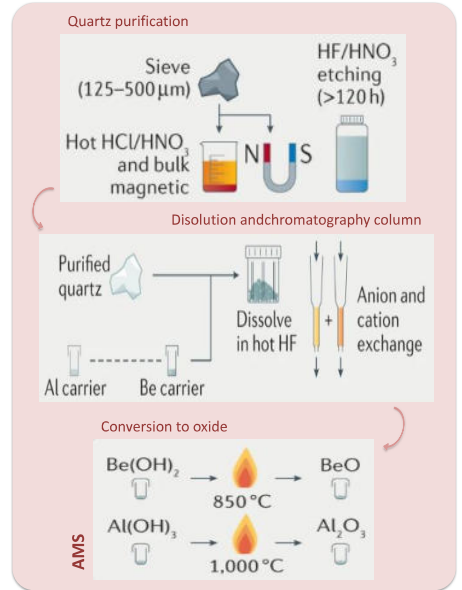
La Falaise de la Mine d'Or at Pénestin (SE Morbihan, Brittany) have been studied for decades to reconstruct the evolution of fluvial valleys in Brittany (Fig.1) during the Quaternary (Guillocheau et al., 1998). However, numerical data are insufficient to provide an age of the units described, being mostly correlations with fluvial sediments dated at the interior of Brittany (Laurent et al., 1998). Thanks to the cron-BRET Project (MSCA-Bienvenue 2023) carried out by the Geo-Ocean Laboratory of the Université de Bretagne Sud in collaboration with the Cosmogenic Nuclide Laboratory of the University of Cologne (Germany), it has been possible to date the lower unit (U1), mainly composed of quartzite gravels and pebbles. As a consequence of the interaction of secondary cosmic rays with quartz minerals (mainly by spallation processes), in situ production of ¹⁰Be and ²⁶Al takes place and their concentration increases proportionally to the time of exposure (Dunai, 2010). Furthermore, based on the differential decay of these unstable cosmogenics and the isolation of unit U1 from cosmic rays by the overlying sedimentary units (about 3-4 m), the isochron method (Balco & Rovey, 2008) allows estimating a burial age and post-burial production by deeply penetrating muons.

For each of the 8 quartz pebbles (5-10 cm approx.) analysed from unit U1, the accepted standard protocols (Dunai, 2010) were carried out for the purification and dilution of quartz, as a target mineral to estimate the in situ production of ¹⁰Be and ²⁶Al. This includes crushing, milling, sieving, physical separation, chemical treatment (HCl/HF20%) and quartz dilution (HF 40%). ICP analysis for checking [Al], chromatography extraction and stable isotopes spiking (⁹Be and ²⁷Al carriers) has been also carried out before AMS procedures. Ideally, the best isochrone fit between the [²⁶Al/¹⁰Be] concentrations of clasts belonging to the same sedimentary unit, as an isopleth from which the same history could be assumed, would describe a relation that depends only on burial time (the slope), the known decay constants and post-burial production, the latter as a parameter that can be calculated on the basis of the depth (300 cm) and the density (1.9 g/cm³) of the covering materials, being null when the [²⁶Al/¹⁰Be] ratio starts from the origin.

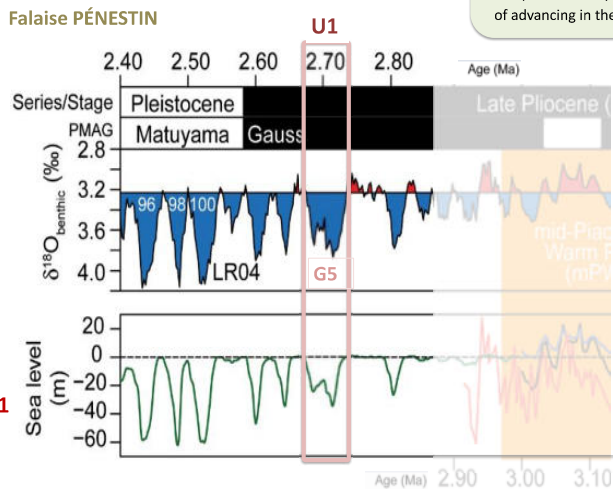


Magnetic separation for Qz

ICP: [²⁷Al / ²⁶Al] ≈ 200 ppm



Considering a constant production rate and a known decay constant of ¹⁰Be and ²⁶Al (Dunai, 2010), the slope of the best isopleth fit of the clasts analysed within the unit U1 yields an age of 2.72±0.19 My (1σ analytical error) with a mean square weighted deviation (MSWD) of 3.01 (Granger et al., 2022). This indicates that the data are fairly well spread along the line and a reliable age estimate. The isochron predicts a post-burial ¹⁰Be production of 9.4±1.1x10⁴ (at/y), which is slightly lower than expected during this time (3.5x10⁵ at/y). This small discrepancy would indicate that the sedimentary cover above the U1 would be a few metres thicker (<200 cm). A variable depth of the upper units could therefore be assumed as a consequence of different erosion and sedimentation processes over more than 2.5 My. Optically Stimulated Luminescence (OSL) of quartz grains from the upper sedimentary units being carried out at the RenDal Luminescence Laboratory (Géosciences-Rennes) within the project, will provide a better understanding of these processes. Based on this preliminary solution, unit U1 was deposited at the Plio-Quaternary boundary during the cold episode G5 (Lisiecki and Raymo, 2005), for which a glacioeustatic variation about -30 m (below present sea-level) is described. This first chronological approach will be complemented by the dating of other coastal sediments in South Brittany, also as part of the cron-BRET project, with the aim of advancing in the knowledge of the evolution of the Loire and Vilaine Basins (Menier et al., 2006) during the Quaternary.



RenDal Lab Géosciences-Rennes

Balco G. and Rovey CW. 2008. An isochron method for cosmogenic-nuclide dating of buried soils and sediments. *Am. J. Sci.* 308. 1083-1114.
 Dunai T. 2010. *Cosmogenic Nuclides: Principles, Concepts and Applications in the Earth Surface Sciences*. Cambridge University Press. 187 pp.
 Granger DE, Stratford D, Bruxelles L, Gibbon RJ, Clarke RJ, Kuman K (2022). Cosmogenic nuclide dating of Australopithecus at Sterkfontein, South Africa. *Proc. Natl. Acad. Sci. U.S.A.*
 Guillocheau F, Bonnet S, Bourquin S, Dabard MP, Outin JM, Thomas E. 1998. Mise en évidence d'un réseau de paléovalées ennoyées (palborias) dans le Massif armoricain: une nouvelle interprétation des sables pliocènes armoricains. *Comptes Rendus de l'Académie des Sciences - Series III - Earth and Planetary Science* 327, 237-243.
 Laurent, M., Falguères, C., Bahain JJ., Rousseau L., van Vliet-Lanoë B. 1998. ESR dating of Quartz extracted from Quaternary and Neogene sediments: method, potential and actual limits. *Quaternary Geochronology* 17, 415-416.
 Lisiecki LE & Raymo ME. 2005. A Pliocene-Pleistocene stack of 57 globally distributed δ18O records. *Paleoceanography*, 20, PA1003.
 Menier D, Reynaud JY, Proust J, Guillocheau F, Guenneq P, Tessier H, Bonnet S, Gaubert E. 2006. Inherited fault control on the drainage pattern and infilling sequences of late glacial incised valleys, SE coast of Brittany, France. In: Dalrymple RW, Leckie DA & Tillman RW, Eds., *Incised valleys in time and space - SEPM Sp. Publ.*, 85, 37-55.

