



HAL
open science

Geohazard Features of the Ionian Calabrian Margin

S. Ceramicola, A. Cova, E. Forlin, N. Markezic, G. Mangano, D. Civile, M. Zecchin, F. Fanucci, E. Colizza, C. Corselli, et al.

► **To cite this version:**

S. Ceramicola, A. Cova, E. Forlin, N. Markezic, G. Mangano, et al.. Geohazard Features of the Ionian Calabrian Margin. *Journal of Maps*, 2024, 20 (1), 10.1080/17445647.2024.2349785 . hal-04866504

HAL Id: hal-04866504

<https://hal.science/hal-04866504v1>

Submitted on 6 Jan 2025

HAL is a multi-disciplinary open access archive for the deposit and dissemination of scientific research documents, whether they are published or not. The documents may come from teaching and research institutions in France or abroad, or from public or private research centers.

L'archive ouverte pluridisciplinaire **HAL**, est destinée au dépôt et à la diffusion de documents scientifiques de niveau recherche, publiés ou non, émanant des établissements d'enseignement et de recherche français ou étrangers, des laboratoires publics ou privés.



Distributed under a Creative Commons Attribution - NonCommercial 4.0 International License



Geohazard Features of the Ionian Calabrian Margin

S. Ceramicola, A. Cova, E. Forlin, N. Markezic, G. Mangano, D. Civile, M. Zecchin, F. Fanucci, E. Colizza, C. Corselli, D. Morelli, A. Savini, A. Caburlotto, O. Candoni, M. Coste, D. Cotterle, S. Critelli, A. Cuppari, M. Deponte, R. Dominici, L. Facchin, E. Gordini, M. Locatelli, F. Muto, D. Praeg, R. Romeo & C. Tessarolo

To cite this article: S. Ceramicola, A. Cova, E. Forlin, N. Markezic, G. Mangano, D. Civile, M. Zecchin, F. Fanucci, E. Colizza, C. Corselli, D. Morelli, A. Savini, A. Caburlotto, O. Candoni, M. Coste, D. Cotterle, S. Critelli, A. Cuppari, M. Deponte, R. Dominici, L. Facchin, E. Gordini, M. Locatelli, F. Muto, D. Praeg, R. Romeo & C. Tessarolo (2024) Geohazard Features of the Ionian Calabrian Margin, *Journal of Maps*, 20:1, 2349785, DOI: [10.1080/17445647.2024.2349785](https://doi.org/10.1080/17445647.2024.2349785)

To link to this article: <https://doi.org/10.1080/17445647.2024.2349785>



© 2024 The Author(s). Published by Informa UK Limited, trading as Taylor & Francis Group on behalf of Journal of Maps



[View supplementary material](#)



Published online: 27 Sep 2024.



[Submit your article to this journal](#)



Article views: 610



[View related articles](#)



[View Crossmark data](#)



Geohazard Features of the Ionian Calabrian Margin

S. Ceramicola^a, A. Cova^a, E. Forlin^a, N. Markezic^a, G. Mangano^b, D. Civile^a, M. Zecchin^a, F. Fanucci^c, E. Colizza^c, C. Corselli^d, D. Morelli^e, A. Savini^d, A. Caburlotto^a, O. Candoni^a, M. Coste^{a,f}, D. Cotterle^a, S. Critelli^b, A. Cuppari^g, M. Deponte^a, R. Dominici^b, L. Facchin^a, E. Gordini^a, M. Locatelli^h, F. Muto^b, D. Praegⁱ, R. Romeo^a and C. Tessarolo^j

^aNational Institute of Oceanography and Applied Geophysics – OGS, Sgonico, Trieste, Italy; ^bDepartment of Environmental Engineering, University of Calabria, 87036 Arcavacata di Rende, Cosenza, Italy; ^cDepartment of Mathematics Informatics and Geosciences, Università degli Studi di Trieste, Trieste, Italy; ^dDepartment of Earth and Environmental Sciences, Milano-Bicocca University, Milano, Italy; ^eDISTAV, Università degli Studi di Genova, Italy; ^fObservatoire Océanologique UMR6526 GéoAzur Port de La Darse 06235 Villefranche-sur-Mer France; ^gMIUR-CPIA of Pescara-Chieti, Pescara, Italy; ^hDepartment of Earth, Environment and Life Sciences (DISTAV), University of Genoa, Genoa, Italy; ⁱGéoazur- CNRS, Valbonne, France; ^jGeoscience, Poliservizi SRL, Italy

ABSTRACT

Here we present a detailed description of different geomorphic features to complement the Maps of Geohazard Features of the Ionian Calabrian Margin produced by the Magic project (Marine Geohazard along Italian Coasts). Some of the most striking features we imaged are sources of widespread and recurrent geohazards. These include multiple coastal landslides, failure scars along open slopes, shelf-indenting retrogressive canyon headwalls and active fluid venting structures, that we investigated by integrating regional high-resolution multibeam sonar and sub-bottom profiling data. The main triggers and predisposing factors for the marine geohazards that we identify in our study area include frequent seismic activity, the rapid uplift of the margin since 1 Ma and the presence of Messinian evaporites at depth. Large-scale gravity-driven movements and the incipient retrogressive canyon headwalls are of particular concern, as they are located just a few hundred meters from the coast, where critical infrastructures and densely populated urban centers are situated, and also where high-resolution geophysical data are often lacking. Overall, our study provides a key reference for more detailed follow-up studies to foster a better understanding of marine geohazard occurrences. The insights provided are critical for planning monitoring programs and for the protection of coastal settlements and marine infrastructures along the Calabrian Ionian margin.

ARTICLE HISTORY

Received 25 March 2024
Accepted 25 April 2024

KEYWORDS

Marine geohazards; seafloor mapping; Ionian Calabrian Margin

1. Introduction

This article introduces the Maps of Geohazard features of the Ionian Calabrian Margin (ICM) produced by the MaGIC project (Marine Geohazard along Italian Coasts), a large joint initiative that involved the whole marine geological research community in Italy through 2007–2013. The features were identified in multibeam data and, therefore, rely on the morphological expressions of seafloor and shallow subsurface processes and events.

The cartographic results are illustrated within a general map of the physiographic domains of the Sea (1:250,000 scale) and five maps (1:100,000 scale) subdivided as follows: Capo Spartivento (Sheet 35), Siderno (Sheet 36), Punta Stilo (Sheet 37), Catanzaro (Sheet 38) and Crotona (Sheet 39) (for location see Figure 1). The maps were produced using the same interpretative and cartographic standards, described

by Ridente and Chiocci (this volume). This article describes the main morphological features indicative of geohazards along the ICM, and is subdivided into five distinct subchapters (4.1–4.5) addressing each Sheet.

2. Study area: Ionian Calabrian Margin

The ICM is a tectonically active convergent margin developed above an NW-dipping subduction zone involving the Ionian oceanic slab, and marking the plate boundary between Africa and Europe (Figure 1). The onshore to offshore morphology of the ICM reflects two main geodynamic processes: (1) accretionary tectonics during SE-ward migration of the ICM since the Middle Miocene—this process led to the formation of a complex accretionary prism composed of a submerged accretionary wedge and an exposed nappe

CONTACT S. Ceramicola ✉ sceramicola@ogs.it National Institute of Oceanography and Applied Geophysics – OGS, Borgo Grotta Gigante 42/c, 34010 Sgonico, Trieste, Italy

Supplemental map for this article can be accessed online at <https://doi.org/10.1080/17445647.2024.2349785>.

© 2024 The Author(s). Published by Informa UK Limited, trading as Taylor & Francis Group on behalf of Journal of Maps. This is an Open Access article distributed under the terms of the Creative Commons Attribution-NonCommercial License (<http://creativecommons.org/licenses/by-nc/4.0/>), which permits unrestricted non-commercial use, distribution, and reproduction in any medium, provided the original work is properly cited. The terms on which this article has been published allow the posting of the Accepted Manuscript in a repository by the author(s) or with their consent.

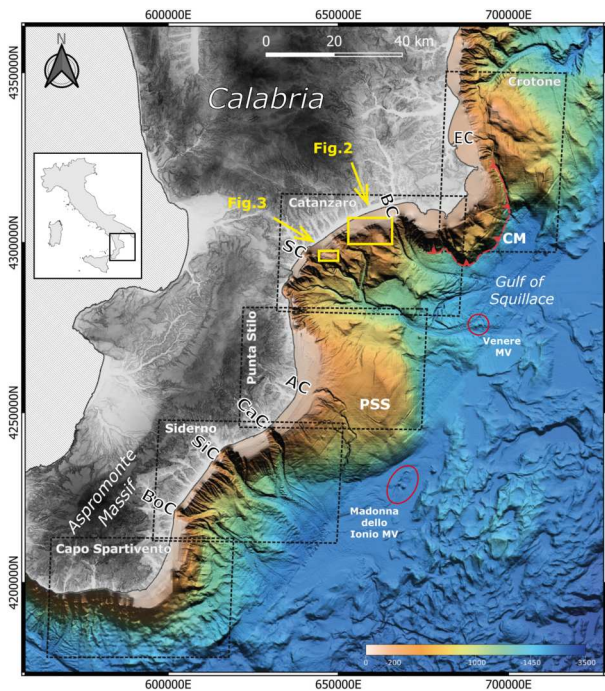


Figure 1. Shaded relief map across Calabria and the ICM, relative to the main morpho-sedimentary features identified from seabed and sub-bottom datasets. Offshore bathymetry is based on DTMs of variable resolution (5–20 m grids). BoC—Bovalino Canyon, SiC—Siderno Canyon, CaC—Caulonia Canyon, AC—Assi Canyon, PSS—Punta Stilo Swell, SC—Squillace Canyon, BC—Botricello Canyon, EC—Esaro Canyon, CM—Crotona megaslide (outlined in red). Red circles indicate the location of the Venere and Madonna dello Ionio mud volcanoes.

stack of metamorphic and sedimentary units, the well-known Calabria–Peloritani terrane (Bonardi et al., 2001; Gutscher et al., 2015; Minelli & Faccenna, 2010; Polonia et al., 2011; Rossi & Sartori, 1981; Sartori, 2003); (2) km-scale regional uplift (up to 1 mm yr^{-1}) of the onshore and shallow shelf areas since the Mid-Pleistocene, resulting in the exhumation of the inner areas of the margin (Faccenna et al., 2012; Westaway, 1993). On the seabed, the interaction of these processes resulted in an irregular morphology expressed along the Crotona–Spartivento Basin (Ceramicola et al., 2009, 2014a, 2014b, 2014c; Mangano et al., 2021; Morelli et al., 2011; Praeg et al., 2009), a Miocene to recent depocenter that is part of the ICM and lies unconformably on the Calabrian–Peloritani terrane. The latter terrane is an independent arcuate block that connects the NW-trending southern Apennine chain in the north, to the E-trending Sicilian–Maghrebian chain in the south-west (Zecchin et al., and references herein).

Morphologically, the ICM is characterised by a narrow (in places absent) continental shelf that extends to a water depth of 70–120 m. This shelf gives way to an irregular continental slope extended to a water depth of about 2000 m (Figure 1). To the northeast, the slope is broader and dominated by structural highs that separate intraslope basins (e.g. the Amendolara Ridge and the Corigliano

Basin). To the South, the shelf is narrower and the slope steeper (up to 15°), above the deep-water Crotona–Spartivento forearc basin. The entire ICM is dissected by spectacular submarine canyons, which form the largest morpho-sedimentary erosional features of the area, inferred to be relatively young (Ceramicola et al., 2014a, 2014b, 2014c, 2015; Coste, 2014) (Figures 1 and 2). The northern area includes two main canyon systems (Corigliano and Neto) that feed into the large Taranto Valley. The southern area includes eight main canyon systems feeding the forearc basin (Ceramicola et al., 2024) (Figure 1).

The headwalls of many canyons lie near or at the coastline, with their retrogressive character and associated failures (e.g. Cirò, Punta Alice, Neto, Squillace, Catanzaro, Siderno canyons) having been identified as the main marine geohazards of the ICM coastal area (Figure 1 and 2) (Amblas et al., 2022; Ceramicola et al., 2014a, 2015; Morelli et al., 2011). Other possible hazards are due to the presence of slumps, slides, mud volcanoes and cold seeps, some of which lie relatively near to the coastline (Ceramicola et al., 2014a, 2014b, 2014c; Foucher et al., 2009; Loher et al., 2018; Mascle et al., 2014; Mangano et al., 2020; 2021; 2023; Praeg et al., 2014; Zecchin et al., 2018) or on the canyon headwalls (Ceramicola et al., 2014a; Morelli et al., 2011). These features favor the retrogressive trend of submarine canyons toward the coast. In addition, seabed structural elements such as faults, folds and thrusts have been mapped and their seismogenic potential is being assessed.

3. Methods and software

As the maps were produced using the same interpretative and cartographic standards, the procedure is described in detail in Ridente and Chiocci (this volume). The legend of the Physiographic Domain map is present on the map while the legend of the Morphological Units and Morpho-bathymetric Elements map is present as a separate sheet. The high-resolution multibeam bathymetry data were acquired by the research vessel R/V OGS Explora using echosounders Reson SeaBat 8111 (up to 500 m water-depth) and the Reson SeaBat 7150 (for deep water surveys) in the frame of the MaGIC, the MESC (Morphology and Evolution of the submarine canyon in the Ionian margin of Calabria), and the WGDT (Morphology and Architecture of the Western Portions of the Gulf of Taranto) projects using PDS2000 software. The data were processed in OGS using Caris software and a DTM at variable resolution (5–20 m) was generated. The seafloor mapping was carried out using a dedicated version of the Global Mapper® software (‘MaGIC project’ release). The sub-bottom profiles were carried out using a Benthos Chirp II hull mounted with 16 transducers. The data

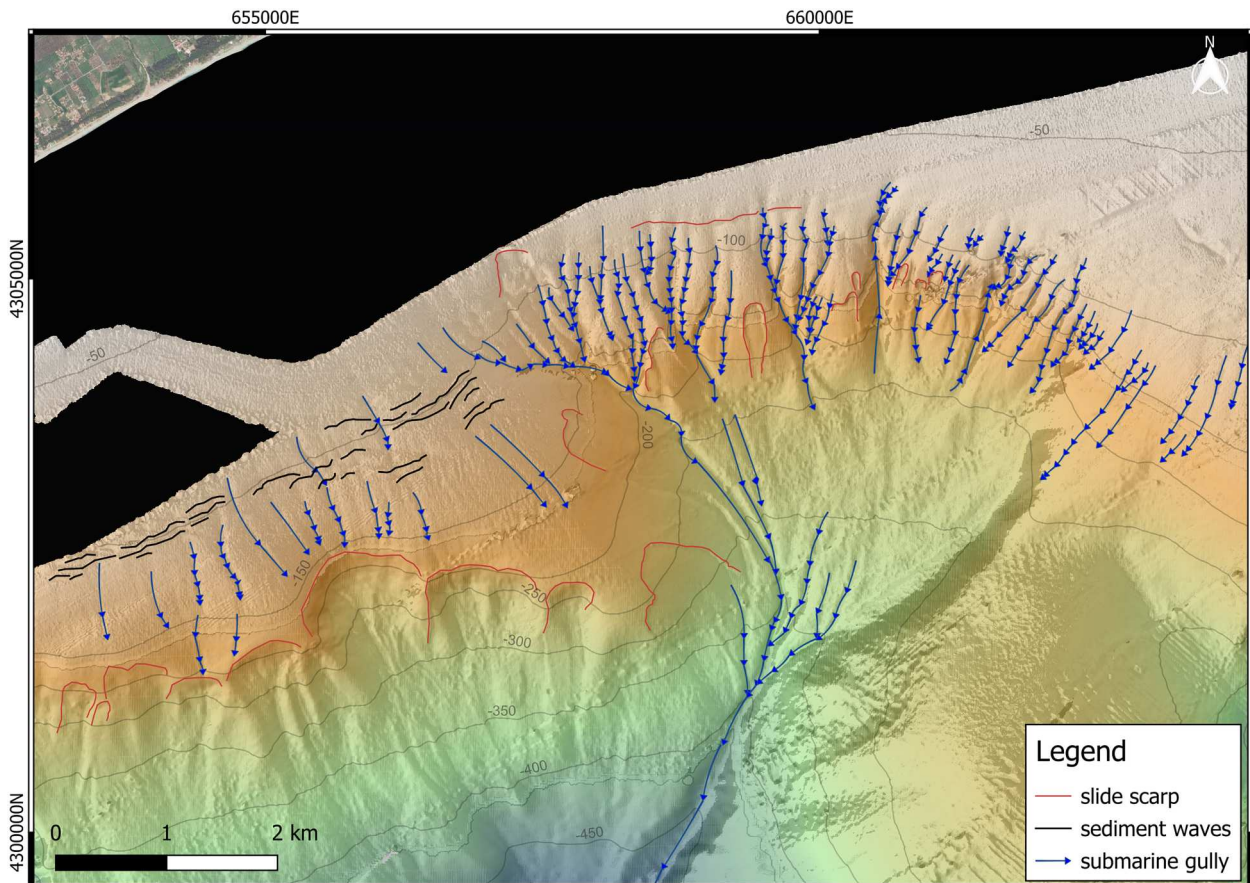


Figure 2. Shaded relief of the headwalls of the canyon cutting into the Gulf of Squillace. The steep arcuate headwalls are shown in red and the numerous gullies in blue. The location of this area is shown in Figure 1.

were output in XTF format and converted to SEG Y format. The interpretation of the geomorphic features was obtained by integrating seabed morphologies with information from subsurface data, specifically the acoustic character of the reflections and their continuity in the subsurface.

4. Maps of morphological units and morpho-bathymetric elements

4.1. Capo Spartivento (MaGIC Sheet 35)

Sheet 35 ‘Capo Spartivento’ encloses the sector of the ICM between Melito di Porto Salvo and Capo Bruzzano (Figure 1; Ceramicola et al., 2021). This portion of the ICM is characterised by recent tectonic activity i.e. Pliocene subsidence, followed by regional uplift since the Middle Pleistocene (Faccenna et al., 2012; Ferranti et al., 2007). Onshore, several streams characterised by their seasonal, torrential regime (i.e. the ‘Fiumare’) flow down from the Aspromonte Massif, reaching the coastal zone near the towns of Brancaleone, Bova Marina and Melito di Porto Salvo. Between the western boundary of sheet 35 and Capo Spartivento, the E–W elongated coastal line shows marked indentations, with pronounced bays and promontories (Figure 1). On the contrary, in the eastern

portion of the sheet, the N–S elongated coastal line has a more regular and rectilinear pattern, only interrupted by the Capo Bruzzano promontory (e.g. Colizza, et al., 2021). These two different coastal sectors correspond to offshore areas with distinct physiographic settings.

North of Capo Spartivento, the continental shelf is on average 7 kilometers wide, an exceptional extension when compared to the other sectors of the ICM. It is characterized by a flat morphology, locally interspersed by small topographic highs that are more common along the shelf edge. Common fluid escape vents are revealed by reflections blanking on seismic lines and seabed pockmark features (e.g. Colizza, et al., 2021). Such fluid circulation can potentially control sediment compaction, particularly in upper Quaternary deposits (i.e. precipitation of authigenic carbonates; Lo Iacono et al., 2011). In the adjacent slope area, erosional channels of smaller dimensions and lateral continuity are frequent with respect to the western sector of sheet 35 and, more generally, to other slope areas of the ICM (Colizza et al., 2008; Cuppari et al., 2004). Along this slope sector seabed erosion is chiefly controlled by the active mass movement, which often interrupts the continuity of the narrow submarine channels carved along the continental shelf edge.

The occurrence of large, well-defined slide scars (maximum width 5.2 km, maximum length 1.5 km) testifies to how mass wasting processes chiefly control the evolution of the upper slope morphology. These features are also present at the base of the slope but are less pronounced and widespread.

Westward of Capo Spartivento, the extension of the continental shelf is sharply reduced from 5 km up to (locally) a few tens of meters (e.g. in front of the towns of Bova Marina and Condofuri Marina). In this sector, the erosion is focused on the canyon headwalls and can locally result in the complete, retrogressive disruption of the shelf with direct interaction (e.g. induced gravitative phenomena) with the coastal areas. This complex and extended system of canyon headwalls is linked to an N–S oriented, deeply carved system of canyons further downslope (Figure 1).

At the base of the slope (i.e. to the SE of Capo Spartivento) there is a prominent and laterally continuous scarp, which reaches a maximum height of 250 meters and a length of 20 km. The rectilinear trend and continuous, lateral extension of this scarp suggest its origin can be ascribed to recent tectonic activity along a NE–SW trending regional fault system.

The complex morpho-bathymetry of the continental margin revealed in sheet 35 ‘Capo Spartivento’ highlights the key role played by high-energy erosional processes (e.g. focused erosion at canyons headwalls and high-energy, channelised fluid flows) as triggers of slope instability and large-scale mass wasting. The most relevant geohazard features are developed in the western sector of the sheet, where an extended system of canyons with active retrogressive erosion affects the entire continental shelf close to the littoral areas (locally with canyon heads carved 50 meters from the coastline).

Along the eastern slope sector, the importance of mass wasting features testify to their predominance over channel erosional processes, the latter being usually dominant in other areas of the ICM (Ceramicola et al., 2009, 2014a, 2014b; Corradino et al., 2023; Morelli et al., 2009; 2011).

Furthermore, the occurrence of fluid escape vents (pockmarks and authigenic carbonates) and the prominent NW–SE seabed fault scarps at the base of the continental slope suggest an important interaction amongst recent tectonic activity, fluid escape processes and mass wasting as verified in other areas offshore Italy (e.g. Ligurian Sea; Morelli et al., 2022, 2024). Hence, further investigations aimed at assessing the potential geohazard of these critical areas, which are located only a few kms away from a densely urbanized coastal area are envisaged

4.2 Siderno area (MaGIC Sheet 36)

The Sheet 36 ‘Siderno’ is located along the ICM, between the Bovalino and Caulonia marina (Figure 1).

Here, the western portion of the margin is characterised by a straight coastline and a very narrow, at times completely absent, continental shelf repeatedly incised by the multiple headwalls of the Marina di Gioiosa Ionica, Marina di Caulonia, Bovalino and San Nicola canyon systems. In this portion of the seabed, headwalls form a complex system of rectilinear subparallel gullies indenting the margin slope along over 20 km, reaching at times a short distance from inhabited areas, coastal infrastructure and major communication routes (i.e. railway network). On the eastern portion of the margin, we observe the continental shelf widening and the shelf-break giving away to the more gentle slopes of the Punta Stilo Swell. Here, the multiple scarps of the Assi failures identified on the high-resolution bathymetric data combined with stacked and buried debris flow observed in sub-bottom data, revealed repeated mass wasting events in recent times (Ceramicola et al., 2014a, 2014b, 2021). In terms of geohazards, Sheet 36 ‘Siderno’ shows several features that deserve attention and further studies and monitoring activities are recommended in the area.

4.3. Punta Stilo (MaGIC Sheet 37)

The area of Sheet 37 ‘Punta Stilo’, on the ICM, extends from the southernmost part of the Gulf of Squillace across the broad bathymetric elevation to the south referred to as the Punta Stilo Swell (Figure 1). In this area, the continental shelf is wide (4.5–6 km) compared to adjacent areas, and the shelf-break lies at a water depth of 100–110 m. The continental slope is broad, up to 30 km wide, and shows a concave profile, with gradients increasing (up to 2 m/km) in water depths of about 500 m. To the North, the slope results from tectonic activity in the Soverato-Lamezia Shear Zone (Mangano et al., 2022) and is incised by several canyon branches that drain into the large Squillace Canyon system (see Sheet 38). To the North, the isolated Assi Canyon is found. The Punta Stilo Swell is marked by numerous arcuate and irregular scarps that are tall up to 50 m and record repeated slope failure events, the lobate deposits of which can be seen in places, both at the seafloor and in multiple levels within the underlying sedimentary succession (Ceramicola et al., 2014b).

Remarkable features observed on the southern flank of the Punta Stilo Swell are the Assi multiple failure events lying between the Siderno Canyon system to the west and the smaller Assi Canyon to the east. Morpho-bathymetric data show that the slope is characterised by arcuate seafloor scarps indicative of downslope sediment failures, including several scarps located on the upper slope in water depths between 150 and 500 m (first phase of activity). The larger landslide (hereafter simply referred to as the Assi landslide) is visible below a headwall scarp up to 50 m high as an elongated slide scar up to 6 km wide and at least

18 km long, extending across water depths between 500 and 1400 m. It has a minimum width of 3.1 km in water depths of 730 m; above this depth, it shows an NW–SE orientation, whereas below it shows an N–S orientation, (both segments are perpendicular to the regional slope). Bathymetric profiles along and across the landslide show that its upper part has a concave-up profile, whereas the lower part shows a convex-up profile. The lowermost parts of the landslide intersect the Assi canyon, but the gravitational phenomenon has no apparent expression on the adjacent floor of the Spartivento basin. Sub-bottom profiles across the Assi landslide show it contains both stratified and unstratified deposits above a low-angle basal unconformity (c). The upper part of the landslide mainly consists of stratified deposits and rocky blocks with seabed expression, while the lower part contains more mixed acoustic facies. The slide is observed to truncate unstratified deposits, interpreted as older debris flow deposits, including near-seabed layers seen to be linked to the seabed scarps, observed upslope. The main body of the Assi landslide extends over a total area of c. 90 km², and we estimate that it mobilized in total ca. 2 km³ of sediment during two phases: the N–S-oriented lower slide and the NW–SE-oriented upper slide (Ceramicola et al., 2014a, 2014b).

The material mobilized during the Assi landslide was used for tsunami modeling on the assumption that the material failed in a single step (as a volume of 1.85 km³) and remained a coherent mass. This represents a ‘worst-case’ scenario, chosen in order to assess the strongest possible consequences a landslide with such parameters may have generated (Ceramicola et al., 2014a,b). The study presents the first attempt to evaluate the potential tsunamigenic hazard associated with submarine mass movements along the ICM of the Mediterranean Sea. The combined results of seabed mapping and numerical modeling allow the risk of tsunamis to the Ionian coastal areas of Calabria to be assessed. Results indicate that the waves generated by such landslides are not catastrophic but can still cause damage, particularly in small harbors along the coast. Here, wave reverberation on bathymetric and coastal features may amplify the wave effects. This highlights that in the Ionian Sea, where coastal areas are closely situated, and continental slopes are not extensive, tsunamis would reach the coast rapidly, within minutes, making it challenging to establish an effective alert system. Therefore, it is recommended that seabed affected by severe geohazards, such as the Assi multiple failure events, should be closely monitored for potential future occurrences. The unpredictability of the sliding phenomena, due to their proximity to the coast and the corresponding shortness of the lead time (in this case about 7 minutes), and the large number of possible tsunami

sources recorded by past episodes of failure along the margin, suggests that tsunamis represent a recurrent hazard for Ionian coastal areas and thus need accurate monitoring and further study.

4.4. Catanzaro area (Magic Sheet 3)

The area of Sheet 38 ‘Catanzaro’ includes almost the entire Gulf of Squillace, a marked embayment of the Ionian coast of Calabria. The gulf is bounded to the North by the Capo Rizzuto promontory and to the South by an E–W-oriented transtensive fault system located along the northern flank of the Punta Stilo Swell (Mangano et al., 2022; Merlini et al., 2000) (Figure 1). Most of the area is part of the Crotona Basin, a Neogene fore-arc depression within the inner Calabrian accretionary prism (Zecchin et al., 2020 and references herein). The Crotona Basin is filled by deposits dating back to the Middle Miocene that record marine deposition interrupted by episodes of uplift and transpression in the Messinian, Pliocene and Pleistocene times (Roda, 1964; Van Dijk, 1992; Zecchin et al., 2012, 2015, 2020). Since the Middle Pleistocene, the Calabrian Arc has experienced rapid uplift up to 1 mm/yr (Westaway, 1993), leading to exposure conditions along the inner part of the basin, while sediments continued to accumulate in the distal areas (Zecchin et al., 2020).

Seismic reflection profiles across the offshore basin show thrust faults that are overlain by a Neogene sedimentary succession up to 2-km-(2 sec) thick (Minelli & Faccenna, 2010). The succession includes diapiric structures that stem from Messinian salt (Rossi & Sartori, 1981) and shale mobilization (Capozzi et al., 2012). The overlying Plio-Pleistocene siliciclastic succession contains unconformities and thrust faults that record post-Messinian tectonics within the inner accretionary prism, in places above Messinian evaporites (Minelli & Faccenna, 2010). Shear zones that episodically switch from trans-tensional to transpressional tectonics, and vice versa, bound the basin to the NE and to the SW (Massari et al., 2010; Van Dijk, 1990).

In this part of the seabed, the continental shelf is only a few kilometers wide (7 km maximum) and in places, where the Squillace Canyon headwalls are active, the shelf is reduced to only a few hundred meters. When not eroded by the canyon headwalls, the shelf-break is visible at about 120 m water depth (Figure 2).

The Squillace Canyon is one of the most impressive features observed in this area. It is about 100 km long and up to 3 km wide in its middle part, with walls 150 m high; the canyon headwall has a dendritic shape that extends over a perimeter of 50 km, with headwalls up to 300 m high (Figure 1). One particularity of the Squillace Canyon is that the headwall incises the shelf very close to the coastline; in some places, only 1 km offshore (Figure 2). Shelf gullies seem to connect the

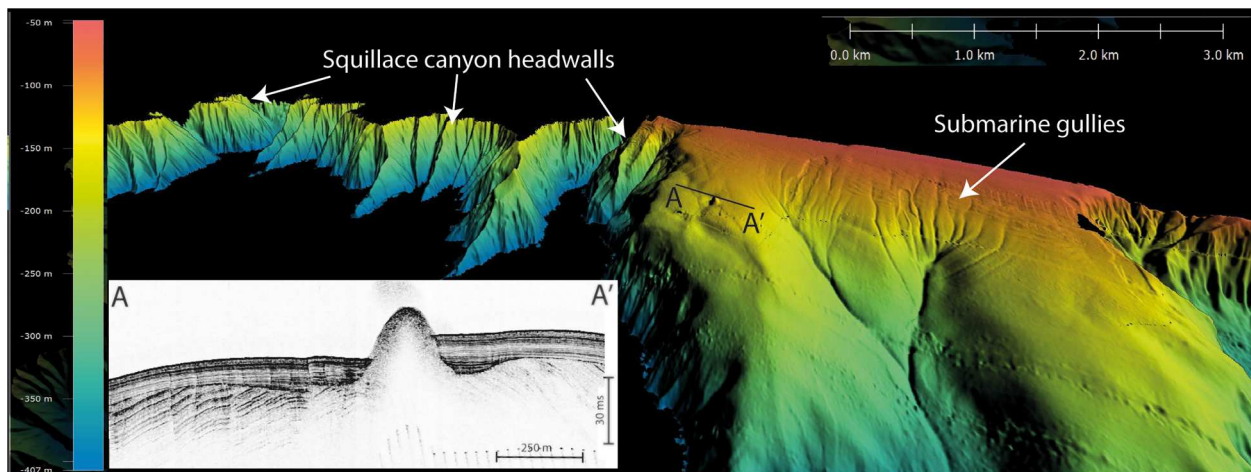


Figure 3. 3D view of the Squillace continental margin (red to blue). Squillace canyon headwalls and submarine gullies are shown with white arrows. Inset shows a seismic profile (AA') across the Venere mud volcano.

canyon with the terrestrial hydrographic system, which also in this area consists of ‘Fiumare’ characterised by episodic ‘flash floods’ (Figure 1). Another particularity is that this large canyon is relatively young, incising the uppermost part of the Quaternary succession deposited in the Spartivento forearc basin. This suggests that the formation of the canyon occurred within the last 1 million years. The canyon crosses several mud volcanoes, such as the Catanzaro MV and the Venere MVs (Ceramicola et al., 2014c; Loher et al., 2018); recent extrusive activity of the Venere MV may have forced the canyon to bifurcate in two branches (Loher et al., 2018) (Figure 1).

The Catanzaro MV is named after the nearby coastal town, as it lies only 5 km offshore, in 150 m of water (Figure 1 and Figure 3). Multibeam data acquired in 2009 reveal a cone up to 25 m high, including an area of high backscatter 140 m wide at the top. The water column acoustic anomalies are evident in echosounder and Chirp profiles and prove the MV have recently active (Ceramicola et al., 2014c). Chirp profiles show the mud volcano to correspond in the subsurface to an unstratified body up to 20 m thick and overlapped by stratified sediments, which overlie an angular unconformity that is overstepped by the cone on one side (Figure 3). The Catanzaro MV is inferred to record the eruption of mud breccia during or soon after the formation of the unconformity, which is correlated to the last glacial sea-level low stand (Ceramicola et al., 2014c).

The Venere MVs are located within the channel of the Squillace canyon system, which bifurcates around them, forming a > 70 m deep channel to the south and a < 30 m deep channel to the north (Figure 1). The average slope of the Squillace Canyon is $\sim 0.4^\circ$ in the southern channel and $\sim 0.1^\circ$ in the northern channel. Venere is a composite extrusive structure, consisting of an eastern and a western cone 1200 m apart, each up to 100 m high, both in part offset by inward-

dipping ring faults that define a ca. 3000 m wide collapse caldera. The northern flanks of both cones have slopes generally $< 10^\circ$, whereas the southern flanks locally exceed 12° in the east and 15° in the west (Loher et al., 2018). Further research in the Squillace Gulf aimed at unraveling mud volcano’s relation to deeper geology and the connection of the *Fiumare* with the Squillace canyon headwalls is undergoing at the time of this paper thanks to the EUROFLEETS + Programme that funded the ERODOTO oceanographic cruise on board of the R/V Aegaeo in summer 2023. Identifying the key roles of preconditioning and preparatory factors and quantifying the susceptibility of the geohazard features described in Catanzaro Sheet 38—most of which are only a few hundred meters from densely urbanized areas—is crucial to developing an effective coastal management plan and enhance community resilience.

4.5. Crotona area (MaGIC sheet 39)

The portion of the seabed included in Sheet 39 ‘Crotona’ is part of the Crotona fore-arc basin, which includes sectors both onshore and offshore along the Ionian margin of the Calabrian Arc.

The Crotona basin consists of a sedimentary basin filled with strata ranging from Serravallian to the Pleistocene, deposited in continental to deep-water environments, and organized in major and minor tectonic-sedimentary cycles (Massari et al., 2010; Roda, 1964; Van Dijk, 1990; Zecchin et al., 2012, 2020).

The development of the basin is related to the southeast migration of the Calabrian Arc during the northwest subduction of the Ionian crust, the rollback of which has driven the opening of the Tyrrhenian Sea as a backarc basin, over the last 10 million years (Malinverno & Ryan, 1986; Van Dijk & Scheepers, 1995). The Crotona Basin forms part of a larger Ionian fore-arc basin (Crotona-Spartivento fore-arc), placed

landward with respect to the Calabrian Arc accretionary prism (Bonardi et al., 2001).

The depositional history of the Crotona fore-arc basin includes an extensional regime, evidenced by the development of Plio-Pleistocene sub-basins controlled by syn-sedimentary normal faults (Massari et al., 2010; Zecchin et al., 2012). This regime has episodically been interrupted by phases of uplift and deformation during the Messinian, latest early Pliocene and middle Pleistocene, probably linked to the transpressional activation of NW-trending shear zones cross-cutting the Calabrian Arc (Civile et al., 2022; Massari et al., 2010; Roda, 1964; Van Dijk, 1990; Zecchin et al., 2012, 2020). These and other minor compressional events recorded within the succession led to the formation of unconformities within the basin (Roda, 1964; Van Dijk, 1990; Zecchin et al., 2012).

From the Mid-Pleistocene, the Calabrian Arc underwent differential uplift that led to the emergence of several basins, including the inner part of the Crotona Basin. The Pleistocene uplift is recorded by several orders of marine terraces, which have been investigated by various authors, e.g. Gliozzi (1987), Palmentola et al. (1990), Zecchin et al. (2004, 2011), and Nalin et al. (2007).

Sheet 39 ‘Crotona’ includes a large area of seabed that extends from the Neto submarine canyon to the Capo Rizzuto high (Figure 1). In this part of the Calabrian margin, the continental shelf is up to 7-km wide. The shelf-break is located at 80–120 m water depth. The slope includes the southern part of the Neto Canyon headwall and the Esaro Canyon and its tributaries. The average gradient of the continental slope on this sheet does not exceed 5° and includes an undulating morphology due to the presence of the Luna and Capo Rizzuto highs. The southern part of the sheet includes the offshore extension of Crotona fore-arc basin.

The area offshore the Capo Rizzuto promontory is characterized by a broad morphological high up to 16 km long and 30 km wide, with an undulating slope profile. The high is bounded by two canyon systems: the Botricello canyon, a short and steep NW–SE oriented system characterized by two subparallel branches that merge downslope, and the Esaro canyon, an overall N–S system that captures several W–E oriented subparallel incisions. The shelf is 5–10 km wide and the shelf-break in 80–120 m depth; the upper continental slope is characterised by a NE–SW elongated intraslope basin (in water depths of ca. 600 m), whereas the lower slope, (750–1350 water depth m) is rather steep (up to 13°). The onshore and offshore parts of the sheet are covered by the Neogene to Quaternary strata of the Crotona fore-arc basin (Figure 1). The most interesting feature observed in this part of the margin is the Crotona Mega-landslide, developed since mid-Pliocene

onwards and extending over an area of ca. 1,000 km² both offshore and onshore (Minelli & Faccenna, 2010; Mangano et al., 2020; Zecchin et al., 2018) (Figure 1). Following Minelli and Faccenna (2010), most of the Messinian to Plio-Pleistocene succession of the basin is gliding seaward (to the southeast) above a Messinian halite layer. The movement is inferred to involve an onshore up-dip domain, represented by seaward-dipping normal faults found in the northern part of the basin, and a downdip compressional domain located offshore (Minelli & Faccenna, 2010). Zecchin et al. (2015, p. 2018) suggested a lower involvement of the onshore sector in the seaward movement. The offshore compressional domain accounts for the steepness and the lobate plan-view shape of the continental slope off the Crotona area and could be linked to recent minor landslide phenomena observed on the lower steeper slope. The Esaro canyon marks the eastward limit of the mega-landslide offshore Crotona. Regarding the possible triggering mechanism of the mega-landslide, tectonic deformation during the Pliocene time and differential uplift since Mid-Pleistocene are probably the main factors (Zecchin et al., 2018).

5. Conclusions

The portion of the Ionian Calabrian Margin between Capo Spartivento and Capo Rizzuto includes over 150 km of coastline and major gulfs (Siderno and Squillace) and promontories (Capo Spartivento, Rizzuto and Punta Stilo Swell). The most striking geomorphic features in the gulfs are up to 50 km wide canyon systems incising the shelf break that reach water depths over 1000 m. Isolated and multiple failure events of different shapes disrupted the slopes along the morphological highs in the promontories. These failure events are of different sizes and characters, from isolated landslides to large-scale gravity-driven movements, all of which have been recently active. The two gulfs host impressive shelf-incising retrogressive canyon systems, characterized by single or dendritic heads, that in some places advanced up to tens of meters from the coastline. These canyon systems are relatively young (Pleistocene) features, that are still active, and are tectonically controlled by major fault zones. Fluid flow has been observed both in the near bottom sediments along the continental shelves, and in the form of active mud volcanoes located both on the shoulders of canyon heads (Catanzaro mud volcano) and in the basin areas (Venere mud volcanoes). Due to the active geodynamic setting related to the Calabrian arc subduction, these geomorphic features represent a natural laboratory for geohazard assessment and susceptibility. Large-scale gravity-driven movements involving both the onshore and offshore sectors of the Crotona Basin, as well as the incipient retrogressive canyon

headwalls, represent potential geohazards and rise concerns about the safety of these coastal areas. Our regional case studies will provide a reference for more detailed future follow-up studies and monitoring of the various geohazard features.

Acknowledgments

The Magic Project has been funded by the Italian Civil Protection Department. We thank the officers and crews of R/V Explora (OGS), and R/V Universitatis (CoNISMa), that acquired the geophysical data. We thank the IHS Kingdom Educational Grant Program for providing OGS with a free license for the use of KingdomSuite TKS complete package interpretation software, for educational and research purposes. We would like to thank Riccardo Ramella for funding the ship time of R/V Explora. The authors would like to thank Francesco Falese for the great cartographic effort, the reviewers Tiago Alves and Maria Rosaria Senatore for the useful comments and advice that contributed to greatly improving the manuscript, Tommaso Piacentini and Francesca Budillon for the valuable editorial support. We dedicate this article to Professor Francesco Fanucci, his priceless guidance and assistance have been essential to us.

Disclosure statement

No potential conflict of interest was reported by the author(s).

Data Availability Statement

The authors agree to make data and materials supporting the results and/or analyses presented in this paper available upon reasonable request.

References

- Ambblas D., A. Micallef, S. Ceramicola, T. P. Gerber, M. Canals, D. Casalbore, F. L. Chiocci, R. Duran, P. T. Harris, V. A.I. Huvenne, S.Y.J. Lai, G. Lastras, C. Lo Iacono, F. L. Matos, J. J. Mountjoy, C. K. Paull, P. Puig, A. Sanchez-Vidal (2022). Submarine Canyons in treatise on geomorphology. In *Treatise on geomorphology* J. F. Shroder (Ed.), (2nd ed., pp. 830–846). Academic Press. <https://doi.org/10.1016/B978-0-12-818234-5.00146-2>
- Bonardi, G., Cavazza, W., Perrone, V., & Rossi, S. (2001). Calabria-Peloritani terrane and northern Ionian Sea. In G. B. Vai & I. P. Martini (Eds.), *Anatomy of an orogen: The Apennines and adjacent Mediterranean basins* (pp. 287–306). Kluwer Academic Publishers.
- Capozzi, R., Artoni, A., Torelli, L., Lorenzini, S., Oppo, D., Mussoni, P., & Polonia, A. (2012). Neogene to quaternary tectonics and mud diapirism in the gulf of squillace (Crotone-Spartivento Basin, Calabrian Arc, Italy). *Marine and Petroleum Geology*, 35(1), 219–234. doi:10.1016/j.marpetgeo.2012.01.007
- Ceramicola, S., Amaro, T., Ambblas, D., Çağatay, N., Carniel, S., Chiocci, F. L., & Briand, F. (2015). Submarine canyon dynamics—executive summary. In F. Briand (Ed.), *CIESM monograph 47 submarine canyon dynamics in the Mediterranean and tributary seas - An integrated geological, oceanographic and biological perspective* (pp. 7–20). CIESM Publisher, 232 p.
- Ceramicola, S. A., Cova, E., Forlin, E., Markežic, N., Civile, D., Zecchin, M., Senatore, M. R., Meo, A., Bosman, A., Casalbore, D., Coste, E. M., Cotterle, D., Critelli, S., Deponte, M., Dominici, R., Facchin, L., Gordini, E., Morelli, E., Muto, F., ... Chiocci, F. L. (2024). Geohazard features of gulf of taranto. *Journal of Maps*, 2(1).
- Ceramicola, S., Fanucci, F., Corselli, C., Colizza, E., Morelli, D., Cova, A. S., Savini, A., Praeg, D., Zecchin, M., Caburlotto, A., Candoni, O., Civile, D., Coste, M., Cotterle, D., Critelli, S., Cuppari, A., Deponte, M., Dominici, R., Forlin, E., ... Romeo, R. (2021). Tavola 8. Calabria ionica. In: F. L. Chiocci, , F. Budillon, S. Ceramicola, F. Gamberi, & P. Orrù (Eds.), *Atlante dei lineamenti di pericolosità geologica dei mari italiani- risultati del progetto* (pp. 174–192). CNR edizioni, Roma.
- Ceramicola, S., Praeg, D., Coste, M., Forlin, E., Cova, A., Colizza, E., & Critelli, S. (2014b). Submarine mass-movements along the slopes of the active ionian continental margins and their consequences for marine geohazards (Mediterranean Sea). In S. Krastel, J.-H. Behrmann, D. Völker, M. Stipp, C. Berndt, R. Urgeles, J. Chaytor, K. Huhn, M. Strasser, & C. B. Harbitz (Eds.), *Submarine mass movements and their consequences, advances in natural and technological hazards research* 37 (pp. 295–306). Springer International Publishing. https://doi.org/10.1007/978-3-319-00972-8_26
- Ceramicola, S., Praeg, D., Cova, A., Accettella, D., & Zecchin, M. (2014c). Seafloor distribution and last glacial to postglacial activity of mud volcanoes on the Calabrian accretionary prism, ionian Sea. *Geo-Marine Letters*, 34(2/3), 111–129. doi:10.1007/s00367-013-0354-y
- Ceramicola, S., Tinti, S., Zaniboni, F., Praeg, D., Planinsek, P., Pagnoni, G., & Forlin, E. (2014a). Reconstruction and tsunامي modeling of a submarine landslide on the Ionian margin of Calabria (Mediterranean Sea). In K. Sassa, P. Canuti, & Y. Yin (Eds.), *Landslide science for a safer geoenvironment* (pp. 557–562). Springer.
- Ceramicola S., Civile, D., Caburlotto, A. Cova, A., Cotterle, D., Diviacco, P., Caffau, M., Praeg, D. Accettella, D., Colizza, E., Critelli, S., Cuppari, A., Dominici, R., Fanucci, F., Morelli, D., Muto, F., Romano, C., & Ramella, R. (2009). Features of mass wasting along the submarine slopes of the Ionian Calabrian Margin. Abstract of the “international conference on seafloor mapping for geohazard assessment” ischia. *Rendiconti online della Società Geologica Italiana.*, 7, 87–89.
- Civile, D., Zecchin, M., Tosi, L., Da Lio, C., Muto, F., Sandron, D., Affatato, A., Accettella, D., & Mangano, G. (2022). The Petilia-Sosti Shear Zone (Calabrian Arc, southern Italy): An onshore-offshore regional active structure. *Marine Petroleum Geology*, 141, 1–19. <https://doi.org/10.1016/j.marpetgeo.2022.105693>
- Colizza, E., Cuppari, A., Fanucci, F., Morelli, D., Fonda, G., Melis, R., Accettella, D., & Wardell, N. (2008). Morfostrutture e processi sedimentari nei fondali dell’area compresa fra Punta Stilo e Capo Rizzuto (Calabria Ionica), zona a potenziale rischio geoambientale. 84° Convegno SGI, 15–17 settembre 2008, Sassari, Rend online Società Geologica Italiana, 3,248-249.
- Colizza , E., Morelli, D., Fanucci, F., Cuppari, A., & Savini, A. (2021). Foglio 35, capo spartivento. In F. L. Chiocci, B. Francesca, C. Silvia, G. Fabiano, & O. Paolo (Eds.), *Atlante dei lineamenti di pericolosità geologica dei mari italiani- risultati del progetto MaGIC* (pp. 176–179). CNR edizioni.
- Corradino, M., Morelli, D., Ceramicola, S., Scarfi, L., Barberi, G., Monaco, C., & Pepe, F. (2023). Active

- tectonics in the calabrian Arc: Insights from the late miocene to recent structural evolution of the squillace basin (offshore eastern Calabria). *Tectonophysics*, 851, 1–14. <https://doi.org/10.1016/j.tecto.2023.229772>
- Coste, M. (2014). Les processus sédimentaires, depuis la pente continentale jusqu'au bassin, en contexte de tectonique active: analyse comparée entre la Marge Calabro-Ionienne et la Marge Ligure durant les derniers 5 Ma. Doctoral dissertation, Université Nice Sophia Antipolis.
- Cuppari, A., Colizza, E., Fanucci, F., & Morelli, D. (2004). Morphology and evolution of the sidereo and bovalino canyons: Their relationship with the tectonics of the Calabrian Arc (Calabrian Ionian Margin). *Quaternaria Nova*, VIII, 29–44.
- Faccenna, C., Becker, T. W., Lallemand, S., & Steinberger, B. (2012). On the role of slab pull in the cenozoic motion of the pacific plate. *Geophysical Research Letters*, 39(3), 1–6. <https://doi.org/10.1029/2011GL050155>
- Ferranti, L., Monaco, C., Antonioli, F., Maschio, L., Kershaw, S., & Verrubbi, V. (2007). The contribution of regional uplift and coseismic slip to the vertical crustal motion in the Messina straits, southern Italy: Evidence from raised late holocene shorelines. *Journal of Geophysical Research: Solid Earth*, 112, 1–23. <https://doi.org/10.1029/2006JB004473>
- Foucher, J. P., Westbrook, G. K., Boetius, A., Ceramicola, S., Dupré, S., Mascle, J., Mienert, J., Pfannkuche, O., Pierre, C., & Praeg, D. (2009). Structure and drivers of cold seep ecosystems. *Oceanography*, 22(1), 92–109. doi:10.5670/oceanog.2009.11
- Gliozzi, E. (1987). I terrazzi del pleistocene superiore della penisola di crotone (calabria). *Geologica Romana*, 26, 17–79.
- Gutscher, M. A., Kopp, H., Krastel, S., Bohrmann, G., Garlan, T., Zaragosi, S., Klauke, I., Wintersteller, P., Loubrieu, B., Le Faou, Y., San Pedro, L., Dominguez, S., Rovere, M., De Lepinay, M., & F. B. (2015). New multi-beam bathymetric map of the Ionian Sea (Central Mediterranean): Evidence for active sedimentary and morpho-tectonic processes along the Africa-Eurasia plate boundary. In AGU Fall Meeting Abstracts.
- Loher, M., Ceramicola, S., Wintersteller, P., Meinecke, G., Sahling, H., & Bohrmann, G. (2018). Mud volcanism in a canyon: Morphodynamic evolution of the active venere mud volcano and its interplay with squillace canyon, central Mediterranean. *Geochemistry, Geophysics, Geosystems*, 19(2), 356–378. <https://doi.org/10.1002/2017GC007166>
- Lo Iacono, C., Sulli, A., Agate, M., Lo Presti, V., Pepe, F., & Catalano, R. (2011). Submarine canyon morphologies in the gulf of Palermo (southern tyrrhenian Sea) and possible implications for geo-hazard. *Marine Geophysical Research*, 32(1-2), 127–138. <https://doi.org/10.1007/s11001-011-9118-0>
- Malinverno, A., & Ryan, W. B. F. (1986). Extension in the tyrrhenian Sea and shortening in the Apennines as result of arc migration driven by sinking of the lithosphere. *Tectonics*, 5(2), 227–245. doi:10.1029/TC005i002p00227
- Mangano, G., Ceramicola, S., Alves, T. M., Zecchin, M., Civile, D., Del Ben, A., & Critelli, S. (2023). A new large-scale gravitational complex discovered in the gulf of squillace (central Mediterranean): tectonic implications. *Scientific Reports*, 13(1), 14695. doi:10.1038/s41598-023-40947-3
- Mangano, G., Ceramicola, S., Zecchin, M., Brancatelli, G., & Critelli, S. (2021). Geohazard-related geomorphic features in the crotone-spartivento basin (southern Italy): an expression of Calabrian Arc kinematics. In G. Giudicati (Ed.), *Offshore Mediterranean conference and exhibition (OMC-2021)* (pp. 30–34). OMC.
- Mangano, G., Zecchin, M., & Civile, D. (2020). Large-scale gravity-driven phenomena in the crotone basin, southern Italy. *Marine and Petroleum Geology*, 117, 1–10. <https://doi.org/10.1016/j.marpetgeo.2020.104386>
- Mangano, G., Zecchin, M., Civile, D., Ceramicola, S., Donato, A., Muto, F., Tripodi, V., & Critelli, S. (2022). Mid-Miocene to recent tectonic evolution of the punta stilo swell (Calabrian Arc, southern Italy): An effect of calabrian Arc migration. *Marine Geology*, 448, 1–11. <https://doi.org/10.1016/j.margeo.2022.106810>
- Mascle, J., Mary, F., Praeg, D., Brosolo, L., Camera, L., Ceramicola, S., & Dupré, S. (2014). Distribution and geological control of mud volcanoes and other fluid/free gas seepage features in the Mediterranean Sea and nearby Gulf of cadiz. *Geo-Marine Letters*, 34(2-3), 89–110. DOI: 10.1007/s00367-014-0356-4
- Massari, F., Prosser, G., Capraro, L., Fornaciari, E., & Consolaro, C. (2010). A revision of the stratigraphy and geology of the south-western part of the crotone basin (south Italy). *Italian Journal of Geosciences*, 129(3), 353–384.
- Merlini, S., Cantarella, G., & Doglioni, C. (2000). On the seismic profile crop M5 in the ionian Sea. *Bollettino Della Societa' Geologica Italiana*, 119(2), 227–236.
- Minelli, L., & Faccenna, C. (2010). Evolution of the Calabrian accretionary wedge (central Mediterranean). *Tectonics*, 29(4), 1–21. <https://doi.org/10.1029/2009TC002562>
- Morelli, D., Colizza, E., Cuppari, A., Fanucci, F., Ceramicola, S., Ramella, R., Caburlotto, A., Civile, D., Cova, A., & Accettella, D. (2009). Geohazard survey along the Ionian coast of Calabria, from Capo Spartivento to Capo rizzuto (Italy): examples. Abstract of the “international conference on seafloor mapping for geohazard assessment”, ischia. *Rendiconti on Line Soc.Geol.It*, 7, 13–16.
- Morelli, D., Cuppari, A., Fanucci, F., & Colizza, E. (2011). Contribution to geohazard evaluations along the ionian coast of calabria, from capo spartivento to capo rizzuto (Italy). *Marine Geophysical Researches*, 32(1-2), 139–149. doi:10.1007/s11001-011-9130-4
- Morelli, D., Locatelli, M., Corradi, N., Cianfarra, P., Crispini, L., Federico, L., & Migeon, S. (2022). Morpho-Structural setting of the ligurian Sea: The role of structural heritage and neotectonic inversion. *Journal of Marine Science and Engineering*, 10(9), 1–24. <https://doi.org/10.3390/jmse10091176>
- Morelli, D., Migeon, S., Locatelli, M., Cianfarra, P., Crispini, L., Corradi, N., Savini, A., Balduzzi, I., Coste, M., Cuppari, A., & Olivari, E. (2024). Geohazard features of the Ligurian Sea. *Journal of Maps*, 20(1), 1–11. <https://doi.org/10.1080/17445647.2024.2342920>
- Nalin, R., Massari, F., & Zecchin, M. (2007). Superimposed cycles of composite marine terraces: The example of Cutro terrace (Calabria, Southern Italy). *Journal of Sedimentary Research*, 77(4), 340–354. doi:10.2110/jsr.2007.030
- Palmentola, G., Carobene, L., Mastronuzzi, G., & Sansò, P. (1990). I terrazzi marini Pleistocenici della Penisola di Crotona (Calabria). *Geografia Fisica e Dinamica Quaternaria*, 13(1), 75–80.
- Polonia, A., Torelli, L., Gasperini, F., Mussoni, P., Artoni, A., & Klaeschen, D. (2011). The Calabrian Arc subduction complex in the Ionian Sea: Regional architecture, active deformation, and seismic hazard. *Tectonics*, 30(5), 1–28. <https://doi.org/10.1029/2010TC002821>
- Praeg, D., Ceramicola, S., Barbieri, R., Unnithan, V., & Wardell, N. (2009). Tectonically-driven mud volcanism

- since the late Pliocene on the Calabrian accretionary prism, central Mediterranean Sea. *Marine and Petroleum Geology*, 26(9), 1849–1865. doi:10.1016/j.marpetgeo.2009.03.008
- Praeg, D., Ketzer, J. M., Augustin, A. H., Migeon, S., Ceramicola, S., Dano, A., Ducassou, E., Dupré, S., Mascle, J., & Rodrigues, L. F. (2014). Fluid seepage in relation to seabed deformation on the central Nile deep-sea fan, part 2: Evidence from multibeam and side-scan imagery. *Submarine Mass Movements and Their Consequences. Advances in Natural and Technological Hazards Research*, 37, 141–150. doi: 10.1007/978-3-319-00972-8_13
- Roda, C. (1964). Distribuzione e facies dei sedimenti neogenici nel bacino crotonese. *Geologica Romana*, (3), 319–366.
- Rossi, S., & Sartori, R. (1981). A seismic reflection study of the external Calabrian Arc in the northern Ionian Sea (eastern Mediterranean). *Marine Geophysical Researches*, 4(4), 403–426. doi:10.1007/BF00286036
- Sartori, R. (2003). The Tyrrhenian back-arc basin and subduction of the ionian lithosphere. *Episodes*, 26(3), 217–221. doi:10.18814/epiugs/2003/v26i3/011
- Van Dijk, J. P. (1990). Sequence stratigraphy, kinematics and dynamic geohistory of the Crotona Basin (Calabrian Arc, Central Mediterranean): An integrate approach. *Mem. Soc. Geo. It*, 44, 259–285.
- Van Dijk, J. P. (1992). Late Neogene fore-arc basin evolution in the Calabrian Arc (central Mediterranean); tectonic sequence stratigraphy and dynamic geohistory. *Faculteit Aardwetenschappen*.
- Van Dijk, J. P., & Scheepers, P. J. J. (1995). Neotectonic rotations in the Calabrian Arc; implications for a pliocene-recent geodynamic scenario for the Central Mediterranean. *Earth-Science Reviews*, 39(3-4), 207–246. doi:10.1016/0012-8252(95)00009-7
- Westaway, R. (1993). Quaternary uplift of southern Italy. *Journal of Geophysical Research: Solid Earth*, 98(B12), 21741–21772. doi:10.1029/93JB01566
- Zecchin, M., Accaino, F., Ceramicola, S., Civile, D., Critelli, S., Da Lio, C., Mangano, G., Prosser, G., Teatini, P., & Tosi, L. (2018). The Crotona Megalandslide, southern Italy: Architecture, timing and tectonic control. *Scientific Reports*, 8, 1–11. Article number 7778. <https://doi.org/10.1038/S41598>
- Zecchin, M., Caffau, M., Civile, D., Critelli, S., Di Stefano, A., Maniscalco, R., Muto, F., Sturiale, G., & Roda, C. (2012). The plio-pleistocene evolution of the Crotona Basin (southern Italy): interplay between sedimentation, tectonics and eustasy in the frame of Calabrian Arc migration. *Earth-Science Reviews*, 115(4), 273–303. doi:10.1016/j.earscirev.2012.10.005
- Zecchin, M., Civile, D., Caffau, M., Critelli, S., Muto, F., Mangano, G., & Ceramicola, S. (2020). Sedimentary evolution of the neogene-quaternary crotona basin (southern Italy) and relationships with large-scale tectonics: A sequence stratigraphic approach. *Marine Petroleum Geology*, 117, 1–39. <https://doi.org/10.1016/j.marpetgeo.2020.104381>
- Zecchin, M., Civile, D., Caffau, M., Sturiale, G., & Roda, C. (2011). Sequence stratigraphy in the context of rapid regional uplift and high-amplitude glacio-eustatic changes: the Pleistocene Cutro Terrace (Calabria, southern Italy). *Sedimentology*, 58(2), 442–477. doi:10.1111/j.1365-3091.2010.01171.x
- Zecchin, M., Nalin, R., & Roda, C. (2004). Raised pleistocene marine terraces of the Crotona peninsula (Calabria, southern Italy): facies analysis and organization of their deposits. *Sedimentary Geology*, 172(1-2), 165–185. doi:10.1016/j.sedgeo.2004.08.003
- Zecchin, M., Praeg, D., Ceramicola, S., & Muto, F. (2015). Onshore to offshore correlation of regional unconformities in the plio-pleistocene sedimentary successions of the Calabrian Arc (central Mediterranean). *Earth-Science Reviews*, 142, 60–78. doi:10.1016/j.earscirev.2015.01.006