



**HAL**  
open science

# Detecting the impact of climate change on alpine mass movements in observational records from the European Alps

Mylène Jacquemart, Samuel Weber, Marta Chiarle, Malgorzata Chmiel, Alessandro Cicoira, Christophe Corona, Nicolas Eckert, Johan Gaume, Florie Giacona, Jacob Hirschberg, et al.

## ► To cite this version:

Mylène Jacquemart, Samuel Weber, Marta Chiarle, Malgorzata Chmiel, Alessandro Cicoira, et al.. Detecting the impact of climate change on alpine mass movements in observational records from the European Alps. *Earth-Science Reviews*, 2024, 10.1016/j.earscirev.2024.104886 . hal-04773028

**HAL Id: hal-04773028**

**<https://hal.science/hal-04773028v1>**

Submitted on 8 Nov 2024

**HAL** is a multi-disciplinary open access archive for the deposit and dissemination of scientific research documents, whether they are published or not. The documents may come from teaching and research institutions in France or abroad, or from public or private research centers.

L'archive ouverte pluridisciplinaire **HAL**, est destinée au dépôt et à la diffusion de documents scientifiques de niveau recherche, publiés ou non, émanant des établissements d'enseignement et de recherche français ou étrangers, des laboratoires publics ou privés.



## Invited Review

## Detecting the impact of climate change on alpine mass movements in observational records from the European Alps

Mylène Jacquemart<sup>a,b,\*,1</sup>, Samuel Weber<sup>c,d,\*,1</sup>, Marta Chiarle<sup>e</sup>, Małgorzata Chmiel<sup>b,f</sup>,  
Alessandro Cicoira<sup>g</sup>, Christophe Corona<sup>h,i</sup>, Nicolas Eckert<sup>j</sup>, Johan Gaume<sup>c,k,d</sup>, Florie Giacona<sup>j</sup>,  
Jacob Hirschberg<sup>l,b</sup>, Roland Kaitna<sup>m</sup>, Florence Magnin<sup>n</sup>, Stephanie Mayer<sup>c</sup>, Christine Moos<sup>o</sup>,  
Alec van Herwijnen<sup>c</sup>, Markus Stoffel<sup>h,p,q</sup>

<sup>a</sup> Laboratory of Hydraulics, Hydrology, and Glaciology (VAW), ETH Zurich, Hönggerberggring 26, Zurich 8093, Canton Zurich, Switzerland

<sup>b</sup> Swiss Federal Institute for Forest, Snow and Landscape Research WSL, Zürcherstrasse 111, Birmensdorf 8903, Canton Zurich, Switzerland

<sup>c</sup> WSL Institute for Snow and Avalanche Research SLF, Flüelastrasse 11, Davos Dorf 7260, Canton Grison, Switzerland

<sup>d</sup> Climate Change, Extremes and Natural Hazards in Alpine Regions Research Center CERC, Flüelastrasse 11, Davos Dorf 7260, Canton Grison, Switzerland

<sup>e</sup> Research Institute for Geo-hydrological Protection, National Research Council of Italy, Strada Delle Cacce, 73, Torino 10135, Italy

<sup>f</sup> Géozur, Observatoire de la Côte d'Azur, Université Côte d'Azur, CNRS, IRD, 250 rue Albert Einstein, Sophia-Antipolis 06905, France

<sup>g</sup> Department of Geography, University of Zurich, Winterthurerstrasse 190, Zurich 8057, Canton Zurich, Switzerland

<sup>h</sup> Climate Change Impacts and Risks in the Anthropocene (C-CIA), Institute for Environmental Sciences, University of Geneva, 66 Boulevard Carl-Vogt, Geneva 1205, Canton Geneva, Switzerland

<sup>i</sup> Geolab, UMR 6042 CNRS, Université Clermont Auvergne, Clermont-Ferrand 63057, France

<sup>j</sup> UMR IGE, INRAE, CNRS, IRD, Grenoble INP, University Grenoble Alpes, 2 rue de la Papeterie, Saint Martin d'Hères 38400, France

<sup>k</sup> Institute for Geotechnical Engineering, ETH Zurich, Stefano-Franscini-Platz 5, Zurich 8093, Canton Zurich, Switzerland

<sup>l</sup> Geological Institute, ETH Zurich, Sonneggstrasse 5, Zurich 8092, Canton Zurich, Switzerland

<sup>m</sup> Institute of Mountain Risk Engineering, Department of Civil Engineering and Natural Hazards, BOKU University, Peter Jordanstr. 82, Vienna 1190, Austria

<sup>n</sup> EDYTEM Lab, Université de Savoie, CNRS, 5, bd de la mer Caspienne, Le Bourget du Lac, Cedex, 73376, France

<sup>o</sup> School of Agricultural, Forest and Food Sciences BFH-HAFL, Bern University of Applied Sciences, Länggasse 85, Zollikofen 3052, Canton Bern, Switzerland

<sup>p</sup> Dendrolab.ch Department of Earth Sciences, University of Geneva, 13 rue des Maraichers, Geneva 1205, Canton Geneva, Switzerland

<sup>q</sup> Department F.-A. Forel for Environmental and Aquatic Sciences, University of Geneva, 66 boulevard Carl-Vogt, Geneva 1211, Canton Geneva, Switzerland

## ARTICLE INFO

## Keywords:

Climate change  
Alpine mass movements  
Failure continuum  
Observations  
Theoretical basics  
Rockfall  
Rock avalanche  
Debris flow  
Ice avalanche  
Snow avalanche

## ABSTRACT

Anthropogenic climate change is rapidly altering high mountain environments, including changing the frequency, dynamic behavior, location, and magnitude of alpine mass movements. Here, we review three decades of scientific literature (~1995 to early 2024) to assess to what degree observational records from the European Alps – as the region with the most comprehensive records – reveal these changes. We do this for the processes that are most common in this region, namely rockfall, rock avalanches, debris flows, ice avalanches, and snow avalanches. The systematic literature search and review yielded 335 publications, of which we omitted publications that did not focus primarily on observational records. The remaining 103 publications used observations from over 100 sites and 30 inventories to investigate the connection between climate change and mass movements. About one third of the relevant studies found a measurable impact of climate change on the investigated alpine mass movement processes (with the exception of large rock avalanches). The clearest climate-controlled trends are (i) increased rockfall frequency in high-alpine areas due to higher temperatures, (ii) fewer and smaller snow avalanches due to scarcer snow conditions at low and mid elevations, and (iii) a shift towards avalanches with more wet snow and fewer powder clouds. While there is (iv) despite a clear increase in debris-flow triggering precipitation, debris-flow activity has not been found to uniformly increase, though there is some evidence for increasing activity above treeline and at locations without historical precedence. The trends for (v) ice avalanches are spatially very variable with no clear direction. Ice temperatures are measurably increasing, but –

\* Corresponding author at: Laboratory of Hydraulics, Hydrology, and Glaciology (VAW), ETH Zurich, Hönggerberggring 26, Zurich 8093, Canton Zurich, Switzerland.

\*\* Corresponding author at: WSL Institute for Snow and Avalanche Research SLF, Flüelastrasse 11, Davos Dorf 7260, Canton Grison, Switzerland.

E-mail addresses: [jacquemart@vaw.baug.ethz.ch](mailto:jacquemart@vaw.baug.ethz.ch) (M. Jacquemart), [samuel.weber@slf.ch](mailto:samuel.weber@slf.ch) (S. Weber).

<sup>1</sup> These authors contributed equally to this work and share first authorship

despite a theoretical expectation – this has not impacted ice avalanche activity to date. The reviewed literature also reveals that quantifying the impact of climate change on these mass movements remains difficult in part due to the complexities of the natural system, but also because of limitations in the available datasets, confounding effects, and existing statistical processing techniques. Better assessments could be achieved if we would more broadly support the compilation and maintenance of large standardized data catalogs, bring together various dispersed datasets (in said catalogs), including from social and citizen science projects, invest in long-term natural observatories, and develop suitable processing techniques. Better observations will additionally support the development and performance of process-based models. If we can advance natural hazard research on these fronts, more quantitative predictions of future change are well within our reach.

## 1. Introduction


Anthropogenic climate change is rapidly altering the Earth system, with various effects becoming visible at local, regional, and global scales. Mountain regions are experiencing some of the fastest and most drastic changes, warming at two to three times the global rate (MRI EDW Working Group, 2015; Pepin et al., 2022). This has a particularly strong impact on mountain areas that are still dominated by snow, ice, frozen ground (i.e., permafrost) and subzero atmospheric temperatures (Hock et al., 2019). Since the start of the 21st century, worldwide glacier retreat has accelerated substantially (Hugonnet et al., 2021), leading, among others, to the formation of many new (+53%) and larger (+51%) glacial lakes (Shugar et al., 2020). Permafrost temperatures measured between 2007 and 2016 in boreholes globally increased by 0.3 °C (Biskaborn et al., 2019), and almost 80% of all mountain regions are seeing negative trends for snow cover extent and duration (Notarnicola, 2020).

Following a year of record-breaking global land and ocean temperatures in 2023 (WMO, 2024), spring 2024 brought several stark reminders to the European Alps that this region is just as vulnerable to catastrophic alpine mass movements as other parts of the world. On April 14, a large rock-ice avalanche detached from Piz Scerscen on the Swiss-Italian border, narrowly missing an alpine hut and one group of mountaineers (Petley, 2024). In late June, intense convective storms raged across France, Switzerland and Italy, unleashing disastrous floods, debris flows, and rockfalls twice in a month, damaging infrastructure

and claiming more than a dozen lives (Le Monde, 2024). These events illustrated that we are far from being able to provide accurate predictions of where and when alpine mass movements are most likely to happen.

Dominated by steep relief, gravity-driven mass movements continually shape alpine landscapes (Dietrich et al., 2003; Korup et al., 2010). Under the force of gravity, rock, snow, and ice can detach, slide, or flow, sometimes slowly, sometimes at great speeds (Fig. 1). Beyond being important geomorphic agents, rockfall, debris flows, rock-, ice-, and snow avalanches (for definitions, see Figs. 4–7) can threaten the ever-expanding human activities and infrastructure in mountain regions, generating disaster risk (Simpson et al., 2021; Masson-Delmotte et al., 2021a; Eckert and Giacona, 2023). There is general agreement that the changes in glacier volume and coverage, permafrost distribution and temperature, and snow cover extent and duration can have profound impacts on the magnitude, frequency, dynamic behavior, and location of alpine mass movements (Hock et al., 2019). Incomplete observational records and understanding, however, still make it hard to quantify these changes at regional or global scales. Yet, precisely these insights are needed to advance natural hazard management and adaptation strategies in alpine regions, especially given their increasing commercial (e.g., renewable energy production) and recreational use. Because they are easy to understand, robust observational records showing climate change impacts are also valuable for the political and public discourse around climate change activism.

Early on, studies predicted that the amplified warming of mountain



**Fig. 1.** Mass movements such as rockfall and rock avalanches, debris flows, snow and ice avalanches have always shaped alpine landscapes. Here, we review studies using observational records of mass movements to assess to what degree changes of mass movement activity can be detected in subalpine, high- and low-alpine regions of the European Alps.

regions would lead to fundamental changes in alpine mass movements, in many cases increasing their frequency and severity (Stoffel and Huggel, 2012). For example, Gruber and Haeblerli (2007) hypothesized that “permafrost degradation can cause slope instabilities that are unexpected and unprecedented in location, magnitude, frequency, and timing”, while Huggel et al. (2010) anticipated that “current and future climatic change increases the likelihood of large slope failures in steep glacierized and permafrost terrain.” Though an early study suggested that snow avalanche activity had remained unchanged in the late 20th century (Laternser et al., 1997), other studies – somewhat intuitively – predicted early on that snow avalanches would become less frequent and/or change characteristics with increased warming (Martin et al., 2001). Despite intense efforts, assessments of natural hazard changes are often based on limited direct evidence that is combined with knowledge from laboratory experiments, theoretical considerations, or numerical modeling. In this context, increasingly extensive observational records can bring clarity.

The densely populated European Alps have one of the most comprehensive records of alpine mass movements worldwide, making them well-suited to investigate how mass movement activity is evolving due to anthropogenic climate change. They have also been the site of many well-known and sometimes catastrophic mass movements, such as the Mattmark (CHE) ice avalanche in 1965 (Vivian, 1966; Faillietaz et al., 2012), the Val Pola (ITA) rock slope failure in 1987 (Dramis et al., 1995), the avalanche disasters in Galtür (AUT), Evolène (CHE) and Montroc-Chamonix (FRA) in 1999, the Pizzo Cengalo (CHE) rock slope failure-triggered debris flows in 2011 and 2017 (Walter et al., 2020; Mergili et al., 2020), the Marmolada (ITA) glacier collapse in 2022 (Bondesan and Francese, 2023), the Fluchthorn (AUT) rock slope failure in 2023 (Krautblatter et al., 2024), or the Piz Scerscen (CHE) rock-ice avalanche in 2024. These events have directly contributed to the long-standing tradition of natural hazards research in the region, often providing the starting points for in-depth research and motivating further studies, inventories, and observations.

In this paper, we gather studies that leverage observational records from the European Alps to review whether the (predicted) changes of frequency, magnitude, the dynamic behavior, or location of alpine mass movements can be detected and attributed to climate change. Given the accelerated warming and increasing observational period (see Fig. 2), we hypothesize that changes in mass movements should become more clearly detectable. We focus the review on rockfall and rock avalanches, debris flows, and snow and ice avalanches because they are the most common mass movement processes in the European Alps and have a long history of documentation and recorded impacts. We chose to

review the literature for all four processes combined, because they can form complex process chains and it is important to understand their individual evolutions as well as their interconnectedness. We omit processes that (i) are more common elsewhere (e.g., glacier lake outburst floods), (ii) have a very long reaction time, or (iii) for which the final failure is rarely documented (e.g., creeping rock glaciers, deformation of deep-seated instabilities in response to glacial debuttressing). We primarily consider changes documented in alpine areas and distinguish, when helpful, between *high alpine* (periglacial areas where snow cover can persist year-round and permafrost is widespread, typically above ~3000 m asl (above sea level – henceforth implied), *low alpine* regions (areas that lie below the perennial snow line and above the treeline, typically between about 2000 m and 3000 m) and *subalpine* areas below the treeline (see Fig. 1). In Section 2 we briefly summarize the measured changes in air temperature, precipitation, rock and ice temperatures, and snow and glacier coverage in the European Alps. In Section 3, we lay out the *failure continuum* as a conceptual framework for reviewing how the preconditioning, triggering, and runout propagation of the different processes are expected to change based on theoretical considerations. In Section 4 we present the results of our literature search, summarize the observational data for the selected processes, and assess to what degree observed changes – if any – can be attributed to climate change. Finally, in Section 5, we discuss the observed findings, their limitations and implications for hazard management, as well as challenges and opportunities for future research.

## 2. Observed climate change in the European Alps

Human activities, primarily the release of greenhouse gases, are leading to rapid global warming: Relative to the average of 1850 to 1900, the global surface temperature (average from 2011 to 2020) has risen by 1.09 °C, while the mean land temperature – which does not take into account the cooling effect of the oceans – has increased by 1.59 °C (Masson-Delmotte et al., 2021b). Similar to polar regions, warming in the Alps is greater, and temperatures since 1880 have already increased by 1.8 °C (Begert and Frei, 2018). An analysis of 23 high-elevation weather stations in the European Alps revealed that annual mean air temperature for the period 1991–2020 increased by 0.9 °C with respect to the 1961–1990 (Nigrelli and Chiarle, 2023). In the Swiss Alps, where systematic records date back to 1864, temperatures have risen by 2.5 °C since the start of measurements. The rate of warming has increased since the 1980s to reach around 0.5 °C per decade, corresponding to roughly a 100 m increase of the zero-degree isoline every ten years. As a result of accelerating anthropogenic warming, the frequency and intensity of

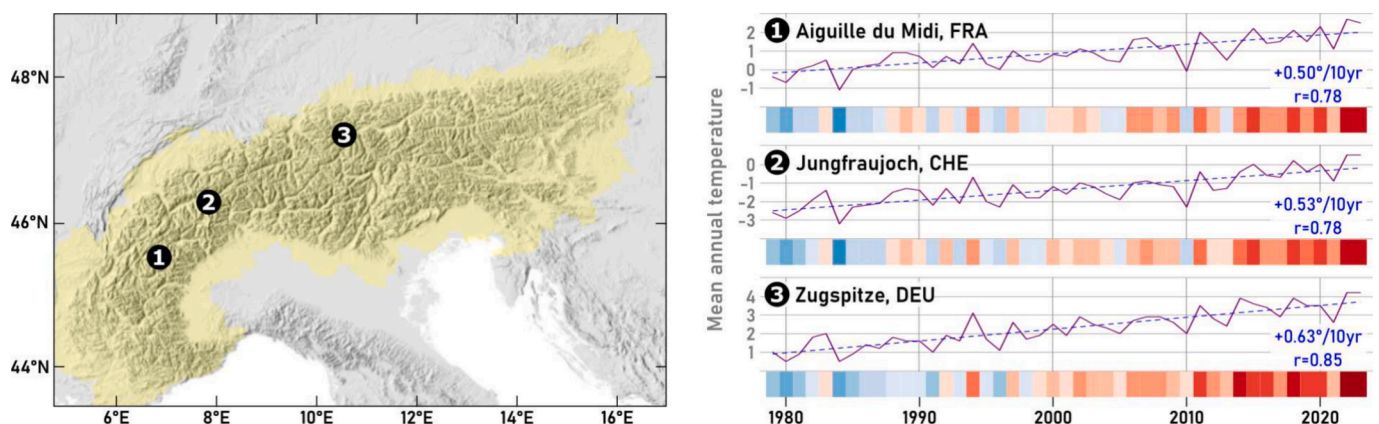


Fig. 2. Hillshade map of the study region with the European Alps highlighted in yellow (left). The temperature time series (right) show the temperature anomalies and their trends ( $p < 0.01$ ) for the Aiguille du Midi (3842m asl, France), Jungfrauoch (3465 m asl, Switzerland) and Zugspitze (2962 m asl, Germany). Each strip represents the average temperature for a single year relative to the average temperature of the whole period, where blue means colder than average and red is warmer than average.) (Data source: European Environment Agency, 2016; Meteoblue, 2024). (For interpretation of the references to colour in this figure legend, the reader is referred to the web version of this article.)



summer heatwaves and droughts are increasing (Scherrer et al., 2022), as seen recently in 2003, 2015, 2018, and 2022, even at higher elevations (Pepin et al., 2022). Model outputs forced with reanalyzed 20th-century data point to a generalized and significant increase of intense daily precipitation across all four seasons, with up to 20% to 40% over major parts of the Alps. This increase in extreme precipitation has accelerated since the 1970s, even if earlier periods with intense precipitation can also be found, particularly during the 1950s and 1960s (Ménégoz et al., 2020).

The warming is also visible in winter air temperatures. In the 50-year period from 1968–2017, winter temperatures have increased by 0.3 °C to 0.4 °C per decade across the Alps, with a stronger signal at lower elevations (Monteiro and Morin, 2023). While only a small reduction in winter precipitation has been recorded in the Alpine region during the same period, it is primarily the warming that affected snowfall patterns and the duration of snow cover on the ground. Winter snow depth and snow cover duration have declined by 7% to 15% and 5 to 7 days per decade, respectively, especially at low and intermediate elevations (Monteiro and Morin, 2023). A decrease in mean snow depth of 8.4% per decade could also be evidenced between 1971 and 2019, with a strong elevation-dependent pattern (Matiu et al., 2020). Similarly, contrasting trends could be evidenced in extreme snowfall due to simultaneous increases in temperature and extreme precipitation, with a general increase of snowfall at alpine but decrease in subalpine areas (Le Roux et al., 2021). These changes in the timing and amount of snowfall are already affecting the productivity of alpine ecosystems (Rumpf et al., 2022).

The observed warming has led to a rapid retreat of glaciers in the Alps. Between the years 2000 and 2019, European glaciers thinned at roughly 1 m yr<sup>-1</sup> (Hugonnet et al., 2021) and around 40 km<sup>2</sup> became ice-free every year between 2000 and 2014 (Sommer et al., 2020). Swiss glaciers lost about 43% of their total ice volume between the early 1980s and 2016 (Grab et al., 2021), with individual-year losses becoming larger and larger. Notably, the years 2022 and 2023 alone contributed an unprecedented 10% loss of ice volume in Switzerland (6% and 4%, respectively; GLAMOS, 2024). The same trends have been observed in Austria, where measurements on Hintereisferner in 2022 revealed a mass balance that was three times lower than the 1952–2022 average (Voordendag et al., 2023), or in France, where the regional, glacier-wide mass balance of glaciers decreased from -0.44 m w.e. yr<sup>-1</sup> to -1.26 m w.e. yr<sup>-1</sup> between the 1970s and 2010s (Bolibar et al., 2020).

Less visible than the glacier retreat, both ice and ground temperatures have increased, the latter directly affecting mountain permafrost dynamics. In the Swiss Alps, long-term ground temperature trends (1997 to 2019) at the instrumented sites of the Swiss Permafrost Monitoring program (PERMOS) show increasing temperatures at all depths (i.e., 5, 10, and 20 m), in particular at steep and nearly snow-free sites (PERMOS, 2019). Additionally, the active layer – the uppermost part of the ground that thaws every summer – has thickened at most sites, and a strong acceleration of rock glacier velocities over the last decade has been documented, interrupted only by years with snow-poor winters (Haberhorn et al., 2021). In France, where time series are much shorter, measurements show that ice-poor and cold permafrost in high-elevation, north-facing rock walls has warmed by up to >1 °C at 10 m depth between 2011 and 2020 (Magnin et al., 2023). In NW Italy (Aosta Valley), active layer thickening and warming of about +0.2 °C/10 yr are observed at 15 m depth at an elevation of 3500 m (Pogliotti et al., 2023). Ice temperature measurements from France and Italy show distinct warming trends as well: At Dôme du Gôûter (4250 m), warming has penetrated deep into the ice, leading to 1.5 °C of warming between 1994 and 2017 (Vincent et al., 2020). At the Whymper hanging glacier on Grand Jorasses in Italy (4200 m), measurements in one borehole indicate that warming has reached the glacier bed, leading to temperate conditions (0 °C) at the ice-rock interface. In agreement with the observations from Dôme du Gôûter, this is around 2 °C warmer than what

had been measured at the same location in 1997 (Troilo et al., 2021; Perret et al., 2021).

### 3. Expected impacts of climate change on gravitational mass movements

#### 3.1. Definitions and conceptual basics

Gravity-driven mass movements release when the equilibrium between downward-driving and resisting forces is exceeded (Abramson et al., 2002). Apart from gravity, the mechanisms driving this transition are strongly controlled by the involved materials and local conditions, where the latter respond to weather and climate at different temporal and spatial scales. To discuss the impacts of climate change on rapid mass movements, we introduce the conceptual framework of a *failure continuum* that describes the transition from a stable to an unstable state and eventually to release in phases of preconditioning, triggering, and runout (see Fig. 3a).

We consider preconditioning factors to be all physical (i.e., mechanical, thermal, and hydrological) or chemical changes that cause rock, debris, ice, snow, or a mixture thereof to shift from a stable to an unstable state and eventually to failure. Fig. 3b illustrates that this process can take place at varying temporal scales: For a large rock avalanche, gradual weathering and erosion may weaken the structural integrity of the rock over the course of many years. In a snowpack, on the other hand, changes in the snow microstructure resulting from melting, refreezing, metamorphism, or settling can alter the mechanical properties in just hours or days, priming the snow for an avalanche release. The impact of climate change on preconditioning factors can be manifold: Warming and thawing of permafrost in high-alpine rock faces, downwasting of a valley glacier that removes support from a hanging glacier above, or the snowline gradually moving to higher elevation as temperatures rise.

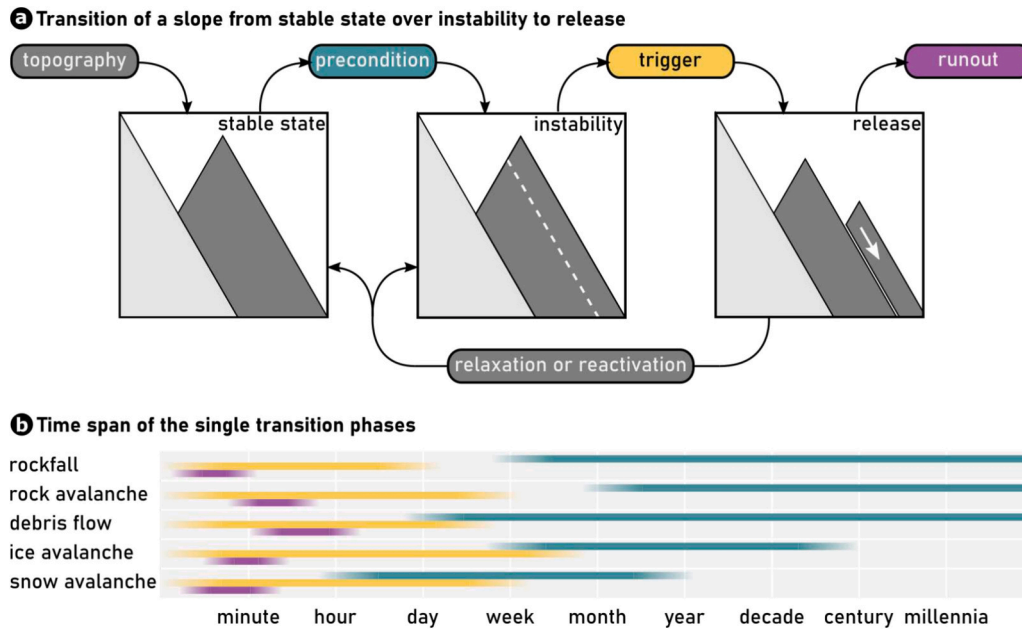
Triggering and runout occur on shorter timescales, typically no more than minutes or hours, sometimes days (Gorum et al., 2014). Triggers – i. e. events or actions that set mass movements in motion – can also be earthquakes or construction activities and are therefore not necessarily related to climate or weather. In some cases, there may not be a specific trigger, but an instability instead develops through progressive deterioration of the geomechanical properties under the action of gravity (Phillips et al., 2017). Where triggers are directly weather-related – and therefore inherently affected by climate change – they include heatwaves (Ravanel et al., 2017), intense and/or prolonged precipitation events (Krautblatter and Moser, 2009; Bajni et al., 2021), (rapid) snowmelt (Draebing et al., 2014), or a sudden drop in temperature (Chiarle et al., 2022). Once released and in motion, the material falls or flows downhill. The runout characteristics are heavily influenced by the physical properties of the released material and the ground/surface conditions that the mass movement encounters along its trajectory. Both of these latter factors can be affected by climate change, possibly altering runout distances, flow velocities, or the generated impact forces in measurable ways.

The above description and the examples of the failure continuum illustrate that climate change can affect many aspects of mass movements in diverse ways. In the following, we describe, for each process, how climate change is expected to change preconditioning factors and processes, triggers, and runout characteristics.

#### 3.2. Preconditioning factors and processes

##### 3.2.1. Rockfall and rock avalanches

The stability of steep rock slopes is determined by mechanical weaknesses in the rock structure, such as joints or faults, rather than the strength of the rock itself (Terzaghi, 1962). Therefore, the susceptibility of a rock slope to failure is typically related to the geological setting, the lithology, structural predisposition, and topography (Stead and Wolter,



**Fig. 3.** (a) Conceptual illustration of the failure continuum of gravitational mass movements. Preconditioning factors and processes initiate a shift from a stable to an unstable configuration. Once destabilized, any triggering event can lead to failure, prompting the material to fall or flow under the influence of gravity. (b) Depending on the mass movement type, preconditioning, triggering, and runout processes happen over widely varying time scales: While the gradual weakening of a rock slope (preconditioning; e.g., in response to changing ground water levels) takes place over the years, the metamorphosis of snow and the creation of a triggering-prone weak layer can take only hours to days. Triggering and runout are comparatively fast: a convective rainstorm that triggers rockfall or a heavy snowfall event that triggers avalanches. In both cases, the runout usually lasts only minutes or maybe hours before a new state of equilibrium is reached.

2015). Besides these factors, the thermal and hydrological conditions and related acting processes such as weathering can precondition rock slope failures (See Fig. 4).

The thermal expansion and contraction of rock in response to temperature fluctuations (Watson et al., 2004; Weber et al., 2017) and changes in water pressure (Terzaghi, 1962; Krautblatter and Hauck, 2007; Krautblatter et al., 2010) are two of the dominant preconditioning factors. When water is available, frost weathering processes including

changes in cryostatic pressure resulting from volumetric expansion (Matsuoka, 1990; Prick, 1997; Hall et al., 2002; Matsuoka and Murton, 2008), ice segregation (Konrad and Morgenstern, 1982; Walder and Hallet, 1985; Murton et al., 2006), or ice wedging (Matsuoka, 2001; Matsuoka and Murton, 2008) can induce high stresses. Rock fracturing can occur either if the emerging pressure exceeds the tensile strength of the rock or if fatigue occurs as a result of periodic loading of discontinuities (Jia et al., 2015; Murton et al., 2016), causing crack propagation



**Rockfall** and **rock avalanches** are mass-wasting processes that describe the downslope motion of rock masses released from steep rock faces and subsequent transport to deposition zones. We distinguish rockfall from rock avalanches based on the size and the downslope motion: rockfall is characterized by the impact of individual rocks and boulders that interact solely with the ground substrate along the downslope trajectory (e.g. Bourrier et al., 2013; Hungr et al., 2014). Rock avalanches, by contrast, are associated with volumes of several hundred thousand to millions  $m^3$  where particles interact with each other and move as a semi-coherent granular flow (e.g. Loew et al., 2022). For this review, we make no further subdivision of rockfall into different classes by event volume or fragment/clast diameter.

**Fig. 4.** Definition of rockfall and rock avalanche (Bourrier et al., 2013; Hungr et al., 2014; Loew et al., 2022).

and thereby precondition rockfall or rock slope failures.

The decline of snow cover and the retreat of glaciers lead to changes in larger-scale stresses by various mechanisms. For example, the retreat of cold-based glaciers can lead to the formation of an active layer above pre-existing permafrost (Hartmeyer et al., 2020) or permafrost with an active layer can evolve in recently deglaciated areas (i.e., in areas previously covered with temperate ice; Wegmann et al., 1998). Where temperate ice disappears, the rock becomes subject to greater temperature fluctuations, which can lead to thermal stress fatigue, both through rapid temperature changes (Hall, 1999) or by repeated low-magnitude temperature cycles (Murton, 2007). These effects are primarily limited to the near-surface because temperature amplitudes are exponentially dampened with depth (Williams and Smith, 1991; Nigrelli et al., 2022). By contrast, the stress release due to glacial unloading can result in the development of failure planes at larger depths; resulting events can also be delayed (often by millennia) (e.g. Gischig et al., 2011a, 2011b; Ballantyne, 2013). Finally, the disappearance of glacier ice can also expose previously weakened or destabilized rock masses that become prone to failure because the buttressing or retaining effect of the ice is lost.

At high elevations, permafrost exerts a key control on rock wall stability. In the European Alps, this typically applies to bedrock areas above 2700 m on north-west to north-east facing slopes and above 3000 m on south-east to south-west facing slopes (Magnin et al., 2015; Kenner et al., 2019). In these areas, the thickening of the active layer (the near-surface rock that freezes/thaws annually and can reach several meters depth) and warming of the underlying permafrost body lead to a significant decrease of the tensile and shear strength of both intact rock (Mellor, 1973) and ice-filled discontinuities (Mamot et al., 2018), albeit at different spatial and temporal scales. The mechanical properties of ice-filled discontinuities are sensitive to rising temperatures at shallow depths (<20 m according to Krautblatter et al., 2013) and may therefore respond to short-term climate signals (Stoffel et al., 2024b). At depths >20 m, the mechanical properties of the intact rock are more relevant, though these react to climate changes across centuries and millennia (Krautblatter et al., 2013). This means that rising temperatures would be expected to lead to an increase in both rockfall and rock avalanches, but that detecting a climate-change driven regime-change will be easier for those involving only the uppermost 20 m; unless water infiltration following ice loss efficiently transports heat to great depths.

Liquid water from rainfall or ice and snow melt is often limited at high elevations. When it is available, it can greatly impact rock wall stability, primarily where it interacts directly with permafrost. Though the hydraulic permeability of rocks in permafrost has rarely been investigated in detail (Krautblatter et al., 2013), warming or thawing permafrost is assumed to coincide with an increase in hydraulic permeability (Weber et al., 2017) among others through erosion of the ice-infill in fractures (Weber et al., 2018). Water can percolate through cracks into the active layer and advect heat to the ice level much more efficiently than is possible via pure conduction, potentially forming thawing corridors (Krautblatter and Hauck, 2007; Magnin and Josnin, 2021), thereby leading to a heat transport shortcut between the surface (or atmosphere) and the ice level at depth (Hasler et al., 2011). Through this, the response time of rock masses to warming temperatures can be significantly shorter than outlined above. In addition to shortcutting the heat transfer process, infiltrating water can get trapped by ice-infill in fractures, causing high hydraulic pressures (Pogrebiskiy and Chernyshev, 1977; Wegmann, 1998; Magnin and Josnin, 2021), which can lead to the destabilization of rock slopes. In addition to rock temperature, the evolution and duration of snow cover exert additional control on water infiltration and related thermal and mechanical effects (Ben-Asher et al., 2023). If a thin layer of ice forms between snow and rock, it can prevent the infiltration of meltwater at the onset of the thawing season (Phillips et al., 2016). At the same time, the snow presents the primary water source for infiltration.

### 3.2.2. Debris flows


Debris-flow activity is controlled by two main factors: sediment availability and water input. Because both factors are expected to increase during the 21st century, debris flows are considered to be sensitive to climate change (Gariano and Guzzetti, 2016). The susceptibility of a catchment to debris flows further depends on topography because this defines to the hydrological and sediment connectivity, and therefore determines sediment delivery to the debris-flow channels (Reid et al., 2007; Hoffmann, 2015; Micheletti and Lane, 2016). Geology is key as it controls the weathering resistance of bedrock, properties of the weathering products, size and type of the loose material, and storage capacity within the system. Ultimately, the channel slope controls the occurrence of debris flows, because triggering of events is typically restricted to slopes steeper than 30° but can propagate on slopes <10° (Iverson, 2014; Hungr et al., 2014).

In terms of debris-flow activity, a fundamental difference exists between catchments with fresh (i.e., newly produced) and "inherited" (or old) sediment (Stiny, 1918). Old sediment has typically been deposited under different climatic conditions and is often available in vast quantities. It includes talus slopes, weak and deeply weathered soils, and till or glaciofluvial materials with limited cohesion whenever rainfall thresholds are exceeded. We refer to these systems as "transport-limited" catchments (See Fig. 5).

By contrast, in watersheds consisting essentially of competent bedrock with very low sediment production rates, fresh sediment needs to be produced by weathering processes before a debris flow can remove it (Rengers et al., 2020; Hirschberg et al., 2022). In a "supply-limited" watershed, it may take decades before enough sediment has been produced to release another debris flow (Bovis and Jakob, 1999; De Haas et al., 2018). This also means that even an extreme rainstorm occurring prior to a threshold sediment recharge being reached will only result in a flood, or perhaps debris flood (Borga et al., 2014; Church and Jakob, 2020), but not in a debris flow. The debris-flow intermittency will also depend on lithology in these watersheds as certain rock types are known to weather more efficiently and to produce large concentrations of fines (e.g., limestone, shale, sandstone Stoffel et al., 2024a). Here, debris flows will more likely be mobilized because the finer sediment can retain higher volumes of water (Iverson et al., 2010; Iverson, 2014).

In a warmer climate, changes in debris-flow susceptibility can be expected in areas with considerable glacier retreat and/or permafrost thawing, exposing large amounts of sediments on slopes or within topographic depressions, thereby expanding current debris-flow source areas to new regions (Stoffel et al., 2024a). In many regions of the European Alps, rock glaciers are an essential source of material for debris flows, and their accelerating creep rates lead to an increased transfer of sediment into debris-flow gullies, where it becomes available for mobilization (Lugon and Stoffel, 2010; Kummert et al., 2018; Marcer et al., 2021). Due to glacier retreat, lateral hillslopes may become destabilized and glacial till uncovered, forming large areas of easily erodible debris (Evans and Clague, 1994; Fischer et al., 2013; Legg et al., 2014). In addition, warming and thawing permafrost is expected to lead to an increase in rockfall activity, the deposits of which can present important sources of erodible debris (Coe et al., 2018; Harris et al., 2009). If such new debris deposits get mobilized, this can also lead to debris-flow activity in places where none previously existed (Tobler et al., 2014, 2015).

Climate change can also affect weathering and, thus, the production of fresh sediment. In the European Alps, physical weathering is the primary process producing fresh sediment. Chemical weathering is considered to be of minor importance over the considered time scale. It can be assumed that under wetter climates, chemical weathering could increase and, in turn, increase bedrock erodibility (Murphy et al., 2016), making it more sensitive to frost-weathering processes. However, the interaction between frost weathering and chemical weathering remains unexplored to the authors' knowledge. Furthermore, the greater the weathering susceptibility of the bedrock, the stronger the effect climate



**Debris flows** are rapid flows of water-saturated rock debris in steep channels, with volumetric solid concentrations that exceed 40 % (Hungur et al., 2014). The grain sizes involved can range from clay to boulders, generating high pore fluid pressures that strongly enhance the mobility and runout (Delannay et al., 2017). A debris flow can consist of single or multiple surges and typically concentrates the largest clasts at the front of the surge, magnifying the peak discharge and impact forces (Rickenmann, 2016). Debris flows often entrain substantial amounts of channel material, soil, and water along the flow path (Hungur et al., 2014). In the Alps, debris flows are usually triggered by rainfall, but other triggers can involve glacial lake outburst floods, as well as snow and ice melt (e.g. Guzzetti et al., 2007; Breien et al., 2008; Prenner et al., 2019; Evans et al., 2009).

**Fig. 5.** Definition of debris flow (Hungur et al., 2014; Delannay et al., 2017; Rickenmann, 2016; Guzzetti et al., 2007; Breien et al., 2008; Prenner et al., 2019; Evans et al., 2009).

change has on its production (Stoffel et al., 2024a). In general, changes in weathering have, among others, been linked to decreases in snow depth and snow season shortening. Indeed, soil and bedrock will be increasingly exposed to physical weathering and temperature fluctuations, which can lead to increased sediment supply by frost-weathering processes (Anderson, 1998; Hales and Roering, 2007; Matsuoka and Murton, 2008; Bennett et al., 2013; Draebing et al., 2017). Studies considering frost-weathering for debris-flow activity predictions have found that, on the one hand, the debris-flow activity is likely to decrease at lower elevations (subalpine areas, <2000 m) due to a decrease in frost-weathering efficacy. On the other hand, snow cover reductions in higher elevations will lead to less insulation and increased bedrock exposure to frost-weathering (Jomelli et al., 2009; Hirschberg et al., 2021).

In transport-limited watersheds with quasi-unlimited sediment supply, more frequent and/or intense rainfall can increase erosion in the watershed, thus increasing material input into the system. Likewise, precipitation patterns and snowmelt may affect the stability of loose material. As a result, large amounts of material can become unstable and break loose as debris flows. Finally, in the context of glacier retreat, large new deposits of loose material are exposed, which can significantly change the bedload budget and debris flow activity in a catchment area (Rickenmann and Zimmermann, 1993).

### 3.2.3. Ice avalanches

The main preconditioning factors for ice avalanches are topography and ice thermal conditions. Topography interacts with glacier geometry, controlling a glacier's susceptibility to failure. Under current climate change, geometric changes driven by glacier retreat are the most rapidly changing preconditioning factor. Where glaciers retreat from flat areas into steep terrain and lose the buttressing effect of the valley floor or main glacier trunk, they may become more susceptible to break-offs (Dalban Canassy et al., 2011; Preiswerk et al., 2016; Meier et al., 2018). Conversely, if they retreat beyond an incline or cliff face, the hazard potential is reduced or may disappear altogether. Due to the widespread thinning and mass loss (Farinotti et al., 2009), the volumes available for mobilization from a given source area are generally

declining. At the same time, thinning makes glaciers more susceptible to crevassing, which may introduce additional weak points, primarily where glaciers flow over convex terrain (Cuffey and Paterson, 2010). Based on the geometric changes, we would not expect a clear trend in ice avalanche frequency, with conditions prone to failure appearing and disappearing depending on the geometric constellation, though the overall volumes are likely to decrease. However, the locations prone to ice avalanching may change rapidly, with new sites appearing while activity at others ceases (See Fig. 6).

Ice thermal conditions chiefly govern the failure mechanisms of ice avalanches. Ice temperature is governed by a complex interaction of the surface energy balance, geothermal heating, internal heating from ice deformation and sliding, as well as melting and refreezing processes at the surface and within the ice (Cuffey and Paterson, 2010). Based on this, glaciers can be considered cold, polythermal, or temperate (Cuffey and Paterson, 2010, see definitions on definition box). Ice avalanches from temperate glaciers can be large and involve substantial parts of a glacier tongue, typically occurring in late summer (Pralong and Funk, 2006). These instabilities are caused by a widespread loss of basal friction or decoupling of the ice from the glacier bed driven by changes in the subglacial hydrologic system. They are generally accepted to happen when a sudden pulse of meltwater encounters an inefficient (non-channelized) drainage system, leading to a widespread increase in subglacial water pressure that can decouple the glacier tongue from its bed and cause a break-off if the terrain is steep enough (Röthlisberger, 1977; Alean, 1985; Faillettaz et al., 2012, 2015). However, subtle decoupling and associated acceleration of glacier flow velocities in response to changing subglacial water pressures are often observed on temperate glaciers (Iken, 1977). In most cases, this is a seasonal signal followed by a deceleration without consequences. Therefore, the observed acceleration is a necessary but insufficient precursory indicator for a break-off (Faillettaz et al., 2015).

Avalanches from cold-based glaciers, on the other hand, predominantly affect steep and typically small hanging glaciers found on the range's highest peaks and don't show any seasonality. Ice avalanches from these glaciers are a frequent and necessary ablation process that, since the front of these glaciers cannot lose substantial mass through





**Ice avalanches** describe ice breaking off from glaciers, plunging downslope, gradually shattering into increasingly smaller pieces, and coming to a stop when frictional forces have completely absorbed its kinetic energy (Alean, 1985). Contrary to rock failures, even small ice detachments commonly disintegrate and turn into granular flows (Hungre et al., 2014). Ice avalanches have been categorized based on combinations of glacier thermal regimes, glacier bed geometry, glacier accumulation and ablation processes, as well as fracture types (Alean, 1985; Pralong and Funk, 2006). For the purpose of this review, we apply a simplified categorization following Faillettaz et al. (2015) and distinguish ice avalanches from (i) cold-based glaciers, where all ice is below the pressure melting point, (ii) temperate glaciers, where ice is at the pressure melting point, and (iii) polythermal glaciers, where cold and temperate ice is present simultaneously (Cuffey and Paterson, 2010).

Fig. 6. Definition of ice avalanche (Alean, 1985; Hungre et al., 2014; Alean, 1985; Pralong and Funk, 2006; Faillettaz et al., 2015; Cuffey and Paterson, 2010).

melt, allows the glacier to maintain a finite size (Pralong and Funk, 2006). As the geometry approaches an unstable configuration, progressive accumulation of internal damage eventually leads to the break-off of frontal sections of the glacier (Faillettaz et al., 2015). Depending on the aspect, cold firn is currently found at elevations above 3500 to 4000 m in the European Alps (Suter et al., 2001; Suter and Hoelzle, 2002; Hoelzle et al., 2011). As temperatures rise, and these cold firn areas experience more melt, the latent heat release of refreezing (melt) water can transform cold ice into polythermal or temperate ice within several years (Haeblerli and Alean, 1985; Huggel et al., 2012b). Transitions from cold to polythermal or temperate ice change the failure mode, increasing basal sliding and making potentially larger ice volumes susceptible to failure (Faillettaz et al., 2015). Increased sliding may also contribute to the formation of crevasses that allow for water infiltration. This can further increase basal and internal warming and facilitate the forming of englacial water pockets (Vincent et al., 2012; Gilbert et al., 2012). Combined, the increasing water availability and climate-change-induced ice warming would, therefore, lead to larger ice avalanches, a shift of the source areas to higher and higher elevations, and a shift of seasonality to summer and fall.

In polythermal glaciers, if both the temperate and cold parts are involved, the failure is initiated in the temperate part of the glacier and propagates through the neighboring cold ice. This can occur if (melt) water infiltrates to the base of a cold glacier and creates or enlarges a weak zone of temperate ice (Faillettaz et al., 2011). Recent studies have also shown that particularly large volumes can be mobilized if water infiltrates and destabilizes soft sediment beds of polythermal glaciers, where water drainage is inhibited by cold-ice margins (Kääb et al., 2021). Such multi-million cubic meter glacier detachments have never been documented in the European Alps, but the surge-like accelerations observed on Invergnan and Belvedere glaciers (Italy) in the early 2000s did bear some similarities to the detachment precursors observed elsewhere (Chiarle et al., 2021). On glaciers with a solid bedrock bed, water infiltration into polythermal glaciers can also lead to an accumulation of

water in subglacial cavities or englacial crevasses. With large enough water pressures, the water outburst and coinciding ice avalanche present a hazard (Dutto et al., 1991; Vincent et al., 2012; Gilbert et al., 2012; Chiarle et al., 2022; Bondesan and Francese, 2023).

Under the influence of climate change, a transition from polythermal to temperate conditions may alter the failure mechanism and change the expected locations. Somewhat counter-intuitively, rising temperatures may also contribute to a transition from temperate to polythermal or cold ice, especially in small glaciers (Irvine-Fynn et al., 2011; Huss and Fischer, 2016). This is in part because glacier thinning and the associated fragmentation of larger glaciers into small ice bodies leads to a reduction of flow velocities and internal deformation, thereby reducing basal and strain heating (Cuffey and Paterson, 2010). More significantly, the loss of firn cover leads to less retention and refreezing of meltwater, reducing the latent heat release and its warming effect (Huss and Fischer, 2016). At the same time, the winter cold wave will more easily cool these small ice bodies, particularly along the edges, where the ice may become frozen to bedrock. While fully cold ice bodies can generally be considered more stable, and the ice avalanches they produce more predictable, the potential of (invisible) water retention within or under glaciers that have become polythermal means that avalanches may suddenly originate in new and unexpected locations.

#### 3.2.4. Snow avalanches

Snow avalanche formation is preconditioned by two main factors: terrain characteristics, primarily slope and curvature, and snowpack characteristics, including structural, thermal and physical properties. Terrain remains invariable at timescales relevant for avalanche triggering, but over longer time scales, changes in land cover (e.g., forest composition or glacier retreat) may affect avalanche activity. The snowpack structure is determined by the varying meteorological conditions throughout the winter season, leading to a vertically layered snowpack. Variations in the properties of the individual snowpack layers, such as grain size or density, initially arise from variations in

meteorological parameters during precipitation events, specifically snowfall amount, air temperature, and wind. Following deposition on the ground, snow experiences further metamorphosis contingent on ambient conditions (Schweizer et al., 2003, 2008; Reuter et al., 2015; Mock et al., 2017). The thermal conditions of the ground play a role in specific snow avalanches such as glide snow avalanches (Fees et al., 2023), but also influence the metamorphosis by controlling the temperature gradient in the snowpack (See Fig. 7).

The criteria for avalanche release related to snowpack structure and stability vary depending on the type of avalanche. Loose-snow avalanches occur when snow grains on the snow surface have low internal cohesion, leading to the rapid descent of unconsolidated snow down a slope in the form of an inverted V shape (or pear shape) attributed to snow friction (De Biagi et al., 2012). By contrast, slab avalanches form when a cohesive slab of snow releases due to the mechanical failure of a fragile, weak layer within the snowpack (Schweizer et al., 2003). In dry-snow slab avalanches, weak layers commonly consist of low-density particles that induce instabilities either during or shortly after a snowfall event (Bair et al., 2012). Alternatively, they may comprise weakly-bonded persistent grain types that develop under specific meteorological and snowpack conditions after the snow is deposited (Birkeland, 1998). When such pre-existing weak layers are infiltrated by meltwater or rain, they may lose strength, resulting in wet-snow slab avalanches. Finally, glide-snow avalanches occur when liquid water at the ground-snow interface reduces friction (and possibly cohesion) between the snowpack and the ground. Herein, liquid water may originate from various sources, such as the percolation of meltwater through the snowpack, geothermal heat-induced melting of snow at the ground/snow interface, and capillary suction (Mitterer and Schweizer, 2013; Fees et al., 2023).

Long-term changes in meteorological conditions (e.g., snow-rain partitioning, extreme precipitation events), snow cover, and snow stratigraphy will inevitably impact avalanche release. Scarcer snow conditions should directly reduce the number and size of spontaneously triggered avalanches, shorten the avalanche season, shrink areas that are prone to avalanche release, and shift them to higher elevations (Gądek et al., 2017; Giacona et al., 2021). Warming also leads to snow melt and more liquid water within the snowpack (Castebrunet et al., 2014; Součková et al., 2022; Mayer et al., 2024), which generally favors wet- and glide-snow avalanche releases (Ancey and Bain, 2015; Dreier et al., 2016; Hendrick et al., 2023), even in mid winter and/or at high elevations. However, the detailed understanding of how climate change affects snow stratigraphy and, ultimately, snow avalanche release remains limited (Eckert et al., 2024), with devoted studies on changes in typical avalanche situations just now emerging (Haegeli et al., 2021; Reuter et al., 2022, 2023b).


### 3.3. Changing triggers

In the failure continuum (see Fig. 3), triggering events are the immediate causes that initiate the failure of unstable rock, debris, ice, or snow. Typically, a trigger alters the subsurface properties in the short term, reducing friction and/or cohesion in or between materials. Beyond the climate change context, earthquakes and human activities (skiers, blasting, changes of reservoir levels, etc.) can serve as triggers. In the context of climate change, triggers of alpine mass movements are often related to short-term meteorological events, primarily intense and/or prolonged precipitation (rain and/or snow), high temperatures, or abrupt temperature changes.

Intense precipitation is the most common trigger for debris flows (Borga et al., 2014; Bogaard and Greco, 2018; Prenner et al., 2019; Kaitna et al., 2024) and rockfalls (Krautblatter and Moser, 2009; Matsuoka, 2019), and – when it falls as snow – the primary trigger for intense avalanche activity (Schweizer et al., 2009; Eckert et al., 2010b). For all these processes, the snowfall level plays a key role, as rain-on-snow events can deliver large amounts of water through a combination of direct water input and snow melt (Fehlmann et al., 2019), serving as possible triggers for many mass movements (Stoffel and Corona, 2018). High-elevation rain events may lead to, often short-term, inputs of large amounts of liquid water even during spring and autumn (Kotlarski et al., 2015; Giorgi et al., 2016; Gobiet and Kotlarski, 2020; Kuhn and Olefs, 2020). With the snow-cover duration declining, such events may cause a larger proportion of rain to become directly available for infiltration and runoff rather than percolating through snow, making it more readily available for mass movements involving rock/ground material.

High temperatures and heat waves can trigger mass movements directly (Allen and Huggel, 2013; Paranunzio et al., 2019), primarily by thawing permafrost and melting ice in fissures that lead to rockfall or rock avalanches (Collins and Stock, 2016; Legay et al., 2021). Temperature changes may also affect slope stability indirectly by altering the mechanical properties of the material, such as its permeability, water retention capacity, or shear strength (Scaringi and Loche, 2022; Gunzburger et al., 2005, in particular for slopes with high clay content). More commonly, above-zero air temperatures indirectly create a surplus of water through snow and ice melt. This meltwater can percolate into the snowpack and trigger wet-snow avalanches (Baggi and Schweizer, 2009; Mitterer and Schweizer, 2013). It can also erode ice-cemented fissures and trigger rockfall or rock avalanches (Stoffel et al., 2024b), or it may trigger debris flows (Mostbauer et al., 2018). The presence of liquid water is also a relevant triggering factor for ice avalanches, especially from polythermal and temperate glaciers.

The impact of changing triggers is sometimes difficult to predict because they can exhibit opposing trends. For example, despite the fact



**Snow avalanches** are defined as a sudden release of snow masses (Schweizer et al., 2021). All snow avalanches require snow and a steep slope ( $>30^\circ$ ) to release (McClung, 2023) and are very diverse in terms of type, size, and related destructive power, the season of occurrence, and the main processes involved. They can be broadly categorized by types of release (loose-snow, slab), snow type (dry and/or wet), and flow type (dense and/or with a powder cloud) (Schweizer et al., 2003).

Fig. 7. Definition of snow avalanche (Schweizer et al., 2021; McClung, 2023; Schweizer et al., 2003).

that rainfall magnitudes from convective storms are projected to increase, summers will generally become drier (Stoffel et al., 2014; Giorgi et al., 2016; Pichelli et al., 2021). Similarly, earlier snow melt may shift the season during which we observe most melt-triggered debris flows (Kaitna et al., 2023), rockfall (Stoffel et al., 2024b), ice avalanches from temperate glaciers (Faillietaz et al., 2012), or wet-snow avalanches (Reuter et al., 2023a), but these early melt events may also be limited in their intensity by the seasonality of solar radiation. Which effect is stronger can depend on a variety of factors that may vary at local scales.

### 3.4. Influence on runout propagation

The mobility of mass movements is primarily controlled by the volume and condition of the involved material. The transported volume is initially given by the failure volume but can be altered by entrainment and deposition along the flow path (Iverson et al., 2011; Mangeney, 2011). In addition to increasing the volume, sometimes by several orders of magnitude, entrainment can affect the rheology (Sovilla et al., 2001; Hungr et al., 2005; Huggel et al., 2005; Liu et al., 2019; Pudasaini and Krautblatter, 2021; Mani et al., 2023), thereby changing the behavior of the mass flow. The material temperature can also be a relevant factor. The runout distance of ice avalanches depends directly on the temperature of the ice at release (Maggioli et al., 2018). For example: In rock-ice avalanches, the material temperature determines how soon excessive energy becomes available for the production of liquid water through melting (Schneider et al., 2011; Shugar et al., 2021). Runout distances of snow avalanches are also highly variable. Due to lower friction for dry/cold snow, the most mobile avalanches are typically dry-snow avalanches (Schweizer and Lutschg, 2001; McClung, 2023). A complex non-linearity exists between temperature and runout distance: An increase in material temperature initially leads to an increase in friction/cohesion and thus to a reduction in the runout distance until melt water is produced, which then leads to an increase in the runout distance (Naaim et al., 2013).

The ground material properties and path roughness also affect mass movement propagation, either by impacting the cohesion, friction, and/or rheology of the mass flow or by influencing the energy absorption (Dorren et al., 2005; Vick et al., 2019; Albaba et al., 2019; Ringenbach et al., 2023). The ground conditions – e.g., frozen vs. thawed ground, solid bedrock vs. weathered regolith – affect the water availability and quantity of material that can be entrained (Iverson et al., 2011; Pudasaini and Krautblatter, 2021). Water incorporation and production along the runout path may result from the entrainment of snow or ice, the interaction with open water bodies, or release through impact loading (Cicoira et al., 2022). For example, the flow resistance of grain-fluid mixtures is susceptible to minor changes in water content (e.g. Cousot, 1997; Ancey, 2007), which is of major importance for the runout of debris flows (e.g. Delannay et al., 2017; Chen et al., 2022). Under extreme circumstances, the addition of large amounts of water can lead to a complete change of the flow regime, for example, by turning a rock avalanche into a debris flow (Mani et al., 2023), leading to a substantial increase of the mobility (Huggel et al., 2005; Evans et al., 2009; Walter et al., 2020). Ground pore-water pressures drop when water can suddenly drain from a flow, leading to a quick slowdown. Similarly, a thick snowpack in the runout path may dissipate impact energy, which can slow or stop mass movements (e.g., rockfall), especially if their kinetic energy is low. Conversely, the presence of snow can also reduce the surface roughness, potentially increasing the runout distances (Brožová et al., 2021). Trees and vegetation, in healthy or damaged states (fire, wind-fall, beetle-kill, etc.) also have (time-)variable impacts on runout propagation (Ringenbach et al., 2022, 2023).

The above considerations illustrate that substantial interactions and feedbacks exist between the volume, path, and material properties, all of which can influence runout propagation. With regard to runout, the availability of water is one of the most important factors, and this may be directly impacted by climate change. The rising temperatures lead to

a higher rain-to-snow ratio (Morán-Tejeda et al., 2016; Beniston and Stoffel, 2016) or higher runoff from ice melt (Huss et al., 2008; Farinotti et al., 2012; Huss and Hock, 2018; Farinotti et al., 2019), both of which may be important water sources. On the other hand, the associated decline in snow cover may reduce the availability of snow for entrainment by rock/ice/snow avalanches and debris flows, potentially decreasing runouts.

Climate change can also alter the structure and properties of the runout path, especially with regard to protection forests. Increasing temperatures at elevations above 1500 m will stimulate forest growth and enable the colonization of areas where tree growth has been inhibited due to low temperatures (Bebi et al., 2009; Lingua et al., 2020; Moos et al., 2023). The increasing biomass of these forests and the re-vegetation of areas where trees have temporarily been removed will likely enhance their capacity to dissipate energy from mass movements and reinforce soils with their roots. On the other hand, more frequent and severe droughts at lower elevations, typically below 1500 m, can reduce growth and increase mortality, potentially leading to abrupt changes in the species distribution and, at least temporarily, a decreased energy dissipation and root reinforcement capacity of forests (Moos et al., 2021; Hillebrand et al., 2023). Additionally, increasing natural disturbances, such as forest fires, insect outbreaks, or wind storms temporarily alter the surface conditions by reducing the standing stock but increasing surface roughness (Costa et al., 2021; Ringenbach et al., 2022).

## 4. Observed impact of climate change on alpine mass movements

### 4.1. Literature sources, search & selection

We attempted to extract a complete set of research articles that investigate the relation between alpine mass movements and climate change. To achieve this, we systematically searched and reviewed English-language journal articles indexed in Google Scholar, Scopus, or Web of Science from combinations of specific search words such as “climate change”, “European Alps”, and/or “warming” as well as the specific mass movement processes “rockfall”, “rock avalanche”, “debris flow”, “ice avalanche”, or “snow avalanche”. The initial search was focused on information in the title, abstract and keywords. We then

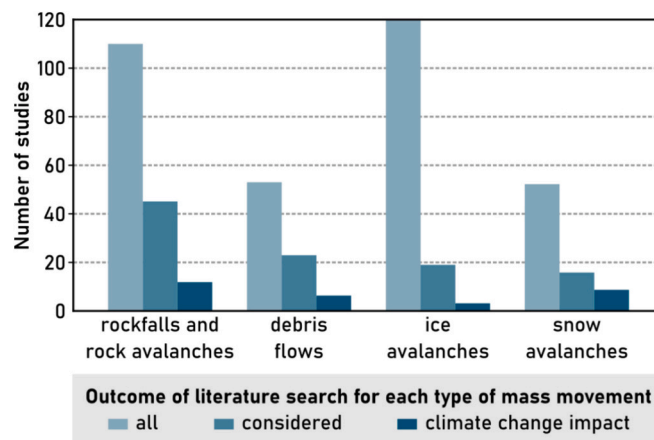


Fig. 8. Outcome of the literature search and review for each type of mass movement, initially yielding 335 scientific publications for all processes combined. Omitting publications that were based exclusively on modeling or laboratory experiments, 103 publications remained in the category ‘considered’. Thereof, around 30 studies (darkest blue bars) identified a measurable impact of climate change on the respective alpine mass movements (all except large rock avalanches). (For interpretation of the references to colour in this figure legend, the reader is referred to the web version of this article.)

reviewed the results (see Fig. 8) and omitted publications that were based exclusively on modeling or laboratory experiments, retaining only publications that used observational data to investigate the connection between mass movements and climate change. Finally, we also classified the retained publications by whether or not the authors had found climate change to be the (or a) driving process behind the observed changes.

4.2. Data types and methodological approaches

Various types of data records have been used to investigate the occurrence of mass movements and their connection to climate change (see Table 1). The longest records – spanning centuries to millennia – are provided by proxy data and historical archives. These include the analysis of pollen, lichen, or lake sediments (e.g., McCarroll et al., 1995; Blikra and Selvik, 1998; Jomelli and Pech, 2004; Nesje et al., 2007; Dietrich and Krautblatter, 2017; Kiefer et al., 2021), dendrogeomorphic investigations (the dating of broken or injured trees; e.g., Butler and Sawyer, 2008; Corona et al., 2013; Trappmann et al., 2013; Stoffel and Corona, 2014; Favillier et al., 2018), the mapping and dating of geomorphic features such as process deposits (e.g., Soldati et al., 2004, 2006; Kellerer-Pirklbauer et al., 2012a), and various types of inventories (e.g., Raveland and Deline, 2015; Allen and Huggel, 2013; Guerin et al., 2020; Paranunzio et al., 2019; Nissen et al., 2022; Wood et al., 2020). Such long archival and proxy records are highly valuable, but their spatial coverage is generally limited and the reconstructions suffer from various limitations, e.g., related to a loss of efficiency of the proxy to record events as one moves further into the past (Favillier et al., 2023). Compilations spanning multiple centuries only exist within a limited number of regions with longstanding human occupation, and even the most systematic records are often incomplete. Chronicles compiled from archives are inherently affected by biases in historical sources, such as the fact that large and disastrous events are often better documented or that only events that damaged infrastructure or livelihoods were recorded in the first place, thereby omitting most remote events (Giacona et al., 2017, 2022). To date, no international databases exist for rockfall, rock avalanches, debris flows, or ice avalanches. Therefore, studies tend to rely on regional agencies and on event catalogs maintained by individual research groups.

At the level of medium to short-term records, data from networks of

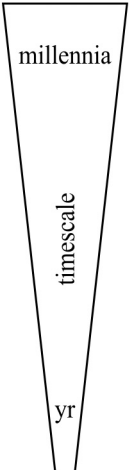
local observers (uniquely available for avalanches; Bourova et al., 2016; Höller, 2009) offer direct observations now spanning several decades. Due to the subjective assessment by varying local observers, however, these records are also prone to inhomogeneity and errors that can be hard to assess (Laternser and Schneebeli, 2002; Hafner et al., 2023). Beyond that, most records, regardless of the mass movement they are designed to observe, are (still) relatively short. Data sources include automatic monitoring and detection systems based on seismic, infrasound, doppler radar, or time-lapse imagery, to name a few (e.g., Köhler et al., 2016, 2018a, 2018b; Meier et al., 2018; Mayer et al., 2020; Perret et al., 2021; Chmiel et al., 2023), mapping on satellite images or orthophotos (e.g., Hafner et al., 2022; Rom et al., 2023; Savi et al., 2021), sediment traps (e.g., Krautblatter and Moser, 2009; Müller et al., 2014), or repeat terrestrial laser scanning (e.g., Gallach et al., 2020; Hartmeyer et al., 2020; Courtial-Manent et al., 2024). Such data are often available only from a limited number of locations, and, due to their relative novelty and or complexity, time series of sufficient length are only just becoming available.

These relatively short records of direct observations mean that only a few studies are able to investigate the relation between mass movement activity and climate change in the strictest sense. Rather, many investigations focus on patterns of weather and mass movements over the course of several years. While this may not be long enough to unambiguously attribute observed changes to long-term climate change (which typically requires several decades of continuous observations; Easterling et al., 2016), it does provide highly valuable insights into the processes that are driving the changes in different locations. Additionally, data on preconditioning factors such as rock surface temperatures, sediment availability, glacier geometries, or snowpack stability are often available in a more continuous or long-term form, offering vital supporting information on the ongoing changes (e.g., Schweizer et al., 2003; Dalban Canassy et al., 2011; Deline et al., 2021). To provide a comprehensive review, we included all studies that revealed climate-driven changes and patterns in alpine mass movements.

4.3. Observational records from the European Alps

In this section, for each of the four alpine mass movement processes, we assess to what extent the impact of climate change has been documented through scientific studies based on observational records from

**Table 1**  
Data types considered in studies for the different alpine mass movements. The period that can typically be investigated with the different datasets decreases from top to bottom.

		mass movement	rockfalls and	debris	ice	snow
		data type	rock avalanches	flows	avalanches	avalanches
	dendrogeomorphic method	X	X			X
	geomorphic mapping	X				
	pollen					X
	lichen					X
	lake sediments	X	X			
	(historic) event records	X	X		X	X
	systematic human observations					X
	satellite imagery	X	X			X
	sediment traps	X				
	automatic monitoring systems	X	X		X	X
event documentation	X	X		X	X	



the European Alps. Figure 9 provides an overview of the study locations and data sources of all studies reviewed in this publication.

### 4.3.1. Rockfall and rock avalanches

We identified 45 studies that address the climate-related dynamics of rockfall and rock avalanches in the European Alps (see Fig. 10). Many of the existing studies rely on site-specific observations or remotely-sensed approaches spanning several years to almost two decades (Noetzli et al., 2003; Soldati et al., 2004, 2006; Borgatti and Soldati, 2010; Allen and Huggel, 2013; Ravel and Deline, 2015; Guerin et al., 2020; Knoflach et al., 2021; Mamot et al., 2018; Courtial-Manent et al., 2024). Others use proxies (predominantly growth-ring records of trees damaged by rockfall) to reconstruct rockfall activity over the past decades to centuries (Stoffel et al., 2005b; Trappmann et al., 2013; Mainieri et al., 2020, 2022). Regional inventory studies, to date, remain the exception (Paranunzio et al., 2019; Nissen et al., 2022). Likewise, detailed post-event documentations are typically only available for single, “low frequency - high magnitude” events (e.g. the Piz Cengalo rock avalanche; Walter et al., 2020), and documentation of smaller rockfall events are

often limited to events that happened in locations where humans are affected, as for example on access routes to mountains huts or on popular mountaineering routes (Mourey et al., 2022; Ravel et al., 2017).

Among the clearest findings are observations that establish a connection between the warming of air and/or rock temperatures and increased rockfall activity, especially from permafrost areas. Significantly warmer surface and bedrock temperatures have been observed prior to failure in a series of case studies or local assessments (e.g., Ravel and Deline, 2011; Huggel et al., 2012b; Stoffel and Huggel, 2012; Keuschnig et al., 2015; Gariano and Guzzetti, 2016; Ravel et al., 2017; Nigrelli et al., 2018; Legay et al., 2021; Hendrickx et al., 2022). It has been shown that this influence of positive temperature anomalies also leads to peaks in rockfall activity during summer, both at medium (2400–3300 m asl) and high (>3300 m asl) elevations (Luethi et al., 2015; Phillips et al., 2017; Paranunzio et al., 2016). In addition to temperature impact on permafrost areas, significant rockfall activity has also been documented from newly deglaciated areas (Hartmeyer et al., 2020; Viani et al., 2020), often with major consequences on mountaineering routes and practices (Mourey et al., 2019, 2020). The impact

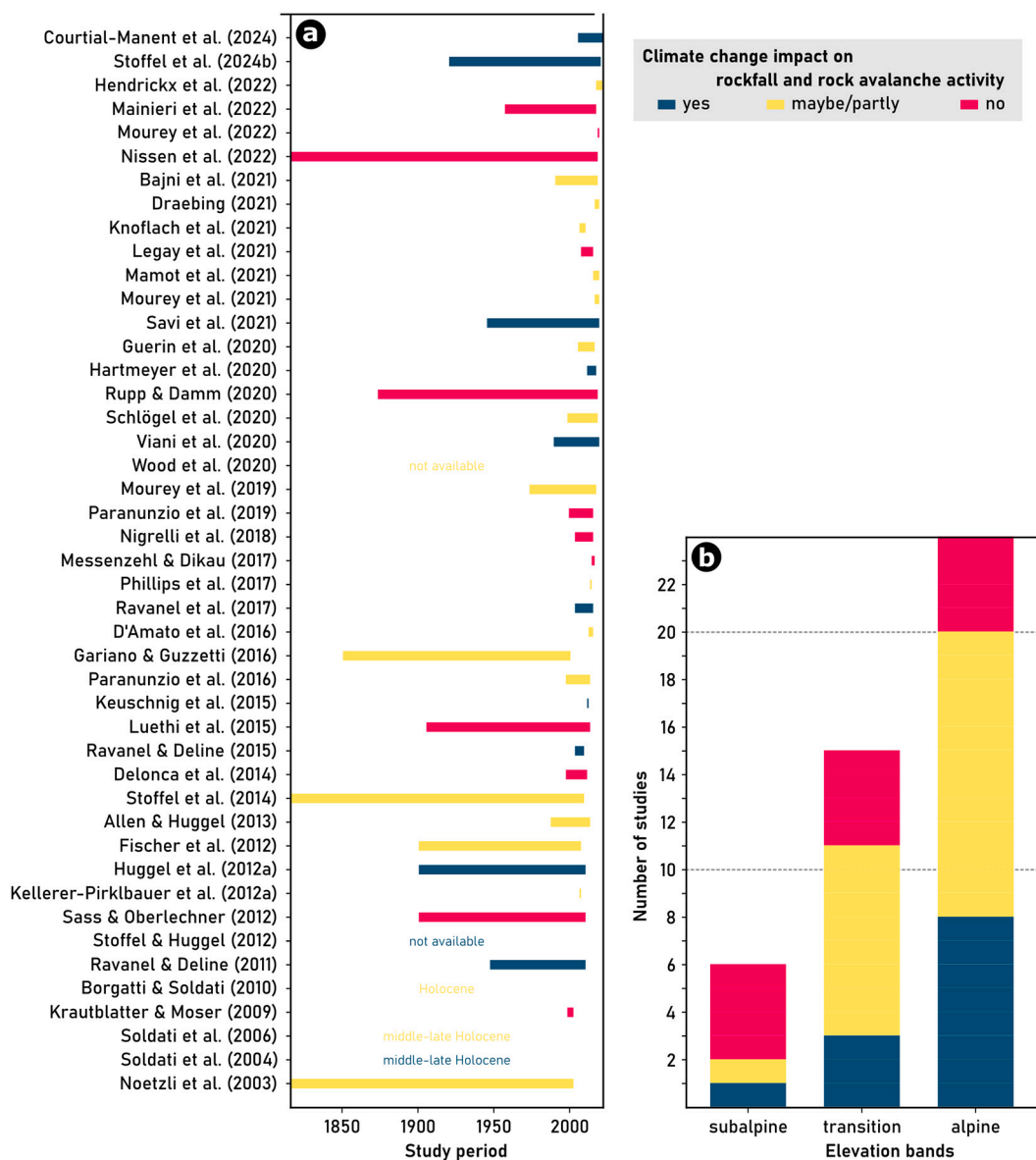


Fig. 10. Studies on observed climate change impacts on rockfall activity and rock avalanches. (a) Publications considered in this review with corresponding study period. (b) Bar plot showing the number of publications and whether they detected an impact of climate change, by elevation (Delonca et al., 2014; Draebing, 2021; Mamot et al., 2021; Messenzehl and Dikau, 2017).

of temperature is also felt indirectly, via snowmelt, which has been found to lead to peaks in rockfall activity that follow peak air temperature with a typical delay of two hours (Mourey et al., 2021), underlining the importance of liquid water availability.

Despite this evidenced impact of temperature on rockfall activity at high elevations at shorter time-scales, only few studies have been able to analyze this effect in datasets spanning more than two decades. A regional study of rock slope failures between the 1990s and 2007 ( $n = 52$ ; volume  $> 1000 \text{ m}^3$ ) in the Swiss Alps and adjacent areas of France and Italy found an increasing trend in the frequency of events larger than  $> 10^5 \text{ m}^3$  at elevations above 2000 m asl (Fischer et al., 2012). Likewise, relying on a unique terrestrial laser-scanning-derived rockfall catalog (2005–2022), Courtial-Manent et al. (2024) documented 210 rockfalls from the east face of Tour Ronde (3440–3792 m asl) in the Mont-Blanc massif. They show that rockfalls with volumes ranging from  $1 \text{ m}^3$  to  $15500 \text{ m}^3$  occurred predominantly during heat waves and from surfaces that had been recently deglaciated. These findings are in good agreement with investigations from the Sulden Valley (Italy), showing an increase in rockfall activity since the year 2000 and coincident rise of the rockfall release-area elevation by 300 m (Savi et al., 2021). Leveraging one of the longest records, Stoffel et al. (2024b) reconstructed 100 years of periglacial rockfall activity at Täschgufer (Swiss Alps) relying on damage in 375 treeline forming European larch trees. The study evidences that ongoing warming favors the release of rockfall and that changes in activity correlate significantly with summer air temperatures at interannual and decadal timescales. However, the correlation is not uniform through time. After an initial increase in rockfalls in the late 1940s to early 1950s (following the Early Twentieth Century Warming), activity dropped to a new low-point during the 1960s and 1970s, before increasing again in the late 1980s and 1990s. In agreement with cyclic rockfall patterns documented at the Drus in the French Alps (Guerin et al., 2020), findings from Täschgufer also suggest that bedrock that is newly exposed after periods of increased rockfall first needs to be weakened to become available for future rockfalls.

At low elevations, the factors controlling the release of rockfall events are more diverse, and uniform trends in rockfall activity are currently not evident. Long-term records are rare here as well. Extensive, 60-year dendrogeomorphic reconstructions from two low-elevation sites in the Vercors and Diois massifs in France did not reveal any changes in rockfall frequency, despite the fact that yearly precipitation totals and mean temperatures could be identified as rockfall drivers in the Diois (Mainieri et al., 2022). Similarly, an analysis of 252 rockfall events in Austria between 1900 and 2010 did not reveal any evidence of increased rockfall during warm periods (Sass and Oberlechner, 2012), nor did the evaluation of two decades of inventory and remote sensing data from South Tyrol in Italy (Schlögel et al., 2020). The analysis of 358 rockfall events that occurred between 2000 and 2016 in the Italian Alps at elevations ranging from 1500 to 4200 m found that rockfall often occurred after one or several temperature anomalies, albeit with contrasting spatial patterns: While rockfall was associated with above average temperatures in the Western Alps, lower-than-average temperatures appeared to drive rockfall in the Eastern Alps (Paranunzio et al., 2019). Several studies also assessed the impacts of freeze-thaw cycles. While these can be identified as important controls on rockfall activity, climate-driven changes are currently not evident (Rupp and Damm, 2020; D'Amato et al., 2016; Bajni et al., 2021).

Precipitation was found to be a critical rockfall trigger in several studies, but the relation between it and rockfall activity remains varied. Studies have evidenced correlations with the amount of precipitation on the day of the event (Nissen et al., 2022), explained the timing of 90% of rockfall activity by rainfall intensity (Krautblatter and Moser, 2009), detected an increased rockfall activity when mean rainfall intensity is higher than  $5 \text{ mm h}^{-1}$  (D'Amato et al., 2016), or found seasonal differences in precipitation dependence (e.g., precipitation as the main controlling factor in autumn; Bajni et al., 2021). While these studies

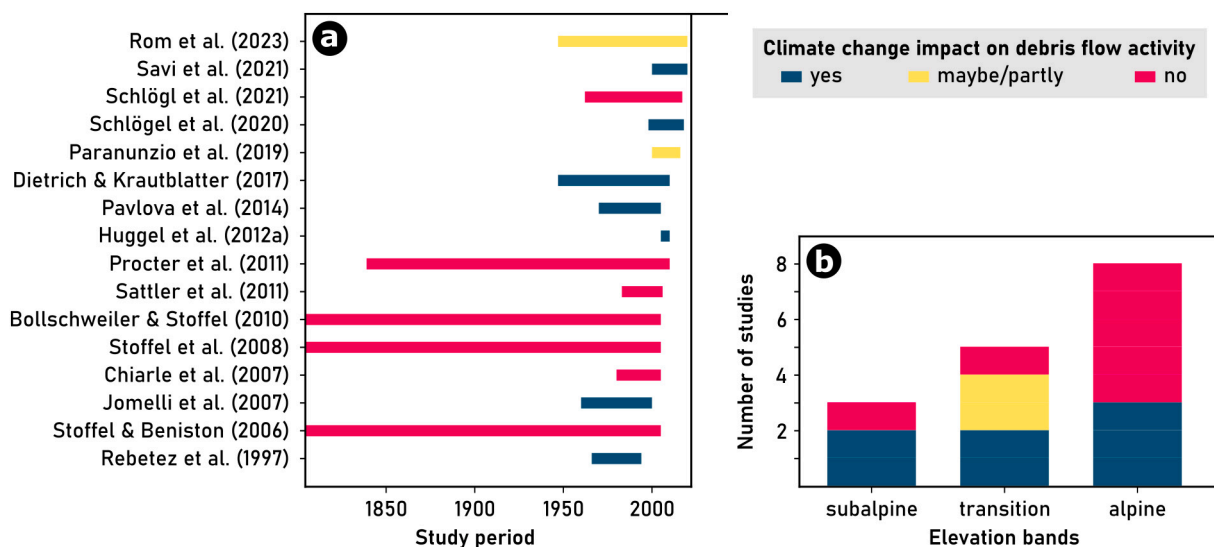
highlight the importance of precipitation as a rockfall trigger, consistent changes driven by climate change remain elusive.

#### 4.3.2. Debris flows

We found 16 studies that explicitly analyzed past debris-flow events about observed climate or climatic triggers. 50% of the studies found an increase in debris-flow activity, while the other 50% observed no significant change and one a decrease. The studies covered the Swiss (6), Italian (5), French (3), Austrian (3) and German (1) Alps. Eight studies were conducted in alpine environments. Three studies analyzed basins with subalpine source areas ( $< 2000 \text{ m asl}$ , permafrost occurrence unlikely), and five studies conducted lumped regional analyses with elements of both alpine and subalpine environments (see Fig. 11).

At the local scale, debris flows have been documented at locations where they were before unprecedented, and these debris flows initiated in proglacial streams where unconsolidated and unvegetated sediment is abundant due to glacial retreat (Chiarle et al., 2007; Huggel et al., 2012a). Besides these singular events, case studies have analyzed changes in debris-flow frequencies and their climatic triggering conditions from multi-year documented or reconstructed event catalogs. One extremely active and well-investigated study site is the Ritigraben (Zermatt Valley, Swiss Alps), for which  $> 120$  debris-flow events have been compiled and reconstructed by dendrogeomorphic methods dating back to the year 1570 until 2009 (Stoffel et al., 2005a, 2008; Stoffel, 2010). It was found that increased activity in the late 20th century (Rebetez et al., 1997) is not unprecedented, as periods with enhanced debris-flow frequency occurred after the end of the Little Ice Age in the late 19th century and even more so between the 1920 and 1940s. Although the reasons for this increase in frequency are manifold, they can, among others, be ascribed to enhanced summer precipitation and more abundant thunderstorms in summer during the late 19th century as well as to warm-wet conditions between the 1920s and 1940s, corresponding to the latter half of what is known as the Early Twentieth Century Warming period (Hegerl et al., 2018). Over the past 170 years, debris flows with high event magnitudes typically occurred in late summer when the active-layer thickness of permafrost in the source area was largest, underpinning the sensitivity of changes of the cryosphere to debris-flow activity (Stoffel, 2010; Lugon and Stoffel, 2010). By expanding the reconstruction to eight torrents in the Zermatt Valley (Bollschweiler and Stoffel, 2010), it was possible to identify typical weather patterns (e.g., very localized summer thunderstorms vs. large-scale low-pressure systems in fall with long-lasting rainfall) (Toreti et al., 2013) as well as the likely duration and intensity of rainfall (Stoffel et al., 2011; Schneuwly-Bollschweiler and Stoffel, 2012) associated with debris-flow occurrence. The anticipated changes in rainfall patterns in a warmer climate are expected to lead to further changes in both debris-flow frequency and magnitude in the Zermatt Valley (van den Heuvel et al., 2016), with a tendency for less but possibly larger debris flows which additionally will likely also occur outside the warm-season months (June–September) during which debris flows have occurred so far.

Also, at other study sites, there are indications that sediment production shifted to higher elevations in the recent past. Savi et al. (2021) report that rockfall initiation areas in the Sulden basin (Italian Alps) have shifted 300 m upwards due to changes in temperature and frost-cracking intensities since the year 2000. At the same time, the frequency of triggering rainfall events has increased since the 1960s, especially in summer, such that the combination of these changes has led to increased debris-flow frequency since 2010. Less clear results were reported for a study site at Schnalstal (Italian Alps). Here, Sattler et al. (2011) report an increase in debris-flow activity from 1986 to 2006 but cannot relate the locations of recent release areas to the lower boundary of the (modeled) permafrost distribution. Since release areas were located at higher elevations, the authors speculate that a thickening active layer after deglaciation could have been related to increased debris-flow activity. Similarly, Jomelli et al. (2007) identified an



**Fig. 11.** Studies on observed climate changes impacts on debris flows. (a) Publications considered in this review with corresponding study period. (b) Bar plot showing the number of publications and whether they detected an impact of climate change, by elevation.

increasing trend in debris-flow frequency at higher elevations (>1800 m asl) between 1960 and 2000 in the Massif des Ecrins (France). By contrast, at lower elevations, the number of freezing days (i.e. frost-cracking) dropped and resulted in fewer debris flows.

For a study site at Plansee (Northern Calcareous Alps, Austria), where glaciers and permafrost are absent at elevations <1800 m asl, the analysis of lake sedimentation records reveals an increase of debris-flow activity over the last three decades for the period 1947 to 2014 (Dietrich and Krautblatter, 2017). This observation coincided with an increase in rainstorm frequency ( $\geq 35$  mm) of 10% per decade. An extension of this dataset confirmed that current debris-flow activity has been unprecedented in the past 4000 years (Kiefer et al., 2021). Other case studies from the Eastern Alps also identified changes in debris-flow frequency but could not directly link them to atmospheric warming or climate change. Procter et al. (2011) reconstructed debris-flow events in Gamperdonatal (Austrian Alps) by dendrogeomorphic dating for low-elevation catchments (<2200 m asl) and found a peak activity in the 1990s but no overall trend and no relation to precipitation. Based on image analysis, Rom et al. (2023) studied debris-flow activity in the valley of Horlachtal (Austrian Alps) from 1947 to 2020. They find no trend but three active phases with the largest volumes in the 1990s, which could not be attributed to changes in precipitation. The hypothesis that changes in sediment supply are a likely reason, could not be tested.

Studies on climatically induced changes of debris-flow activity at larger spatial scales are available for the French, Italian, and Austrian Alps. By linking recorded debris-flow activity and climate parameters in two regions of the French Alps, it could be shown that debris flows have doubled over the period from 1970 to 2005 associated with an increase in daily temperature and rainy days (Pavlova et al., 2014). For the Italian Alps, debris flows documented at elevations >1500 m asl during the period 2000 and 2016 correlate with short-term precipitation anomalies, but no trends in event frequencies were detected due to temporal inhomogeneities in the event catalogs (Paranunzio et al., 2019). For a subset of the Italian Alps, the province of South Tyrol (Alto Adige), however, a weak increasing trend in debris-flow frequency has been detected based on an event catalog reconstructed from satellite data (Schlögel et al., 2020). This observation could not be unambiguously associated with changes in both satellite-derived and ground-based observations of climate variables such as rainfall and temperature. A database study of torrent events, including debris flows in the Austrian Alps between 1962 and 2017, did not find evidence of a recent

increase in debris-flow frequency even though indices of triggering precipitation had increased (Schlögl et al., 2021). The authors attribute this to the compensating effect of mitigation measures.

#### 4.3.3. Ice avalanches

Although more extensively studied and monitored than in other regions of the globe, data on ice avalanches in the European Alps is sparse. Nevertheless, attempts to compile the available data into inventories have been undertaken by various actors: Possibly the most comprehensive effort was made within the GLACIORISK EU project in 2003, which led to the compilation of a database of glacier-related hazards in France, Italy, Switzerland, Austria, Norway and Iceland (Glaciorisk GRIDATABASE, <http://www.nimbus.it/glaciorisk/gridabasedata/menu.asp>; Richard and Gay, 2003). This database contains entries of 177 ice avalanches originating from roughly 80 glaciers,<sup>2</sup> but has not been updated since its original release. The Fluctuations of Glaciers database maintained by the World Glacier Monitoring Service (WGMS) contains a Special Event table with 231 entries of ice avalanches, 164 of which happened in the European Alps and span from 1597 to 2020. The inventory of hazardous glaciers in Switzerland compiled by the Laboratory of Hydraulics, Hydrology and Glaciology at ETH Zurich (archived at <https://www.glacier-hazards-2018.glaciology.ethz.ch/inventar.html>; Raymond et al., 2003) contains around 150 events related to ice avalanches dating from 1476 to 2022, but updates in recent years have not been systematic. Finally, a recent analysis of data from the Italian Alps from 1930 to 2022 documented 68 ice avalanches larger than 10000 m<sup>3</sup> originated from 29 different glaciers (Chiarle et al., 2022). There is a substantial amount of overlap between these different databases, and a lack of standardization, systematic data collection, and upkeep has largely prevented comprehensive analyses of these datasets.

In addition to these extensive inventories, a few studies specifically investigated the changing frequencies and relation to the climate of ice avalanche activity at individual locations (e.g. Fischer et al., 2011; Kellerer-pirklbauer et al., 2012b; Fischer et al., 2013; Maggioni et al., 2018; Perret et al., 2021). Most other studies focus on the few locations

<sup>2</sup> Kellerer-Pirklbauer et al. (2012) wrongly state that ice avalanches originated from 177 different glaciers, but this is not in line with the original report from Richard and Gay (2003). Therefore, we tried to count the glaciers with reported ice avalanches directly from the original database.

with frequent events that pose a direct threat to human livelihoods and infrastructure and are primarily aimed at improving process understanding for warning and monitoring practices. Combined, however, they can shed some light onto what processes are driving changes in ice avalanche occurrence, which we do in the following.

Investigations of the compiled databases of ice avalanches in the European Alps have shown several changes in ice avalanche activity related to climatic change over the past decades (Fig. 12). An analysis of an updated version of the inventory of hazardous glaciers in Switzerland revealed heightened activity in the late 1980s following a short period of higher precipitation and lower temperatures, which led to some years with positive or stable mass balances (Buerki, 2021). In Italy, a sharp increase in activity appears to have started in the 1990ies and may be ongoing, with events concentrated during the summer months (primarily August). The observed increase is therefore attributed to increasing air temperatures (Chiarle et al., 2022). Additionally, the analyzed catalog of events in Italy hints at a slight increase in the starting elevation of ice avalanches and a shift in seasonality to earlier months, though neither trend is statistically significant. A multi-temporal analysis of ice avalanche activity at Monte Rosa east face for the period 1956–2007 revealed that the face experienced repeated ice (and rock) avalanches starting in 1990. A climatic analysis revealed that this increase coincided with the increase in mean annual temperatures in the region. Still, the authors also note that the fast changes in surface geometry and disappearance/recovery of hanging glaciers are known to be comparatively independent of climatic conditions (Fischer et al., 2013). Acknowledging that overarching studies and standardized datasets are rare, these observations show that climate directly influences ice avalanche activity but also that changes can be driven under warming as well as cooling climatic conditions.

Looking at individual locations, there is evidence that the geometric changes induced by the rapid glacier retreat directly impact ice avalanche activity. In some cases, the changing glacier geometries lead to fewer and smaller ice avalanches; in other places, they lead to a shift of source locations or an increase in frequency. A decrease in ice avalanche activity has been reported for Allalin (Switzerland; Buerki, 2021), Nördliches Bockkarkees (Austria; Kellerer-pirklbauer et al., 2012b), Frèbouge and Palon de La Mare glaciers (both Italy; Chiarle

et al., 2022), and can also be assumed for Glacier du Tour (France; Deline et al., 2012). In all of these cases, the glacier's retreat onto less steep terrain and/or away from a steep cliff has led to the observed regime change. Ice avalanche activity from the Eiger hanging glacier also seems to be decreasing, at least for larger ice falls: Three major events (1982, 1990, 1991) were documented for the Eiger hanging glacier in Switzerland since monitoring began in 1980 (Raymond et al., 2003; Margreth et al., 2017). The next large failure involving 15000 m<sup>3</sup> occurred in 2016, making it the largest event since the 1991 failure, which involved 100000 m<sup>3</sup> (Preiswerk et al., 2016; Chmiel et al., 2023). Prominent cases of locations where ice avalanches suddenly began to occur from new locations include Trift Glacier (Saas valley, Switzerland; Preiswerk et al., 2016; Meier et al., 2018) and Lys and Brenva glaciers (both Italy; Chiarle et al., 2022). At Trift Glacier, thinning of the main glacier trunk led to a loss of buttressing and subsequent destabilization of a small hanging glacier part around the year 2015 (Meier et al., 2018, referred to as Weissmies Glacier). Lys and Brenva glaciers, on the other hand, both underwent a separation of the valley tongue from the higher part of the glaciers at steep rock steps. The new active fronts are now above the rock steps (Chiarle et al., 2022). Finally, an increase in ice avalanche activity was recorded on Bis Glacier in Switzerland since the year 2000. However, these ice avalanches originated from two different locations: the main tongue flowing down a steep rock ramp and a hanging glacier near the summit, and the preliminary analysis of Buerki (2021) does not distinguish between them, nor does it identify the likely reason for the increase.

At several locations, changes in ice avalanche activity are not immediately obvious. For example, no change in ice failure activity has been reported for the Tacconnaz glacier in France (Vincent et al., 2015; Faillettaz et al., 2015). Similarly, the situation at the Whymper Serac (Italian side of the Grand Jorasses, Mt. Blanc massif) is inconclusive, with the time between ice avalanches ranging from a few years to more than a decade (Perret et al., 2021). No ice avalanches were documented before 1993, when an 80000 m<sup>3</sup> ice avalanche killed 8 climbers; since then there have been 6 other major > 10<sup>4</sup> m<sup>3</sup> ice failures (Chiarle et al., 2022). In June 1998, almost the entire Whymper Serac (around 150000 m<sup>3</sup>) sheared off, and the resulting ice avalanche stopped only 500 m above the valley road. Despite intense monitoring, the

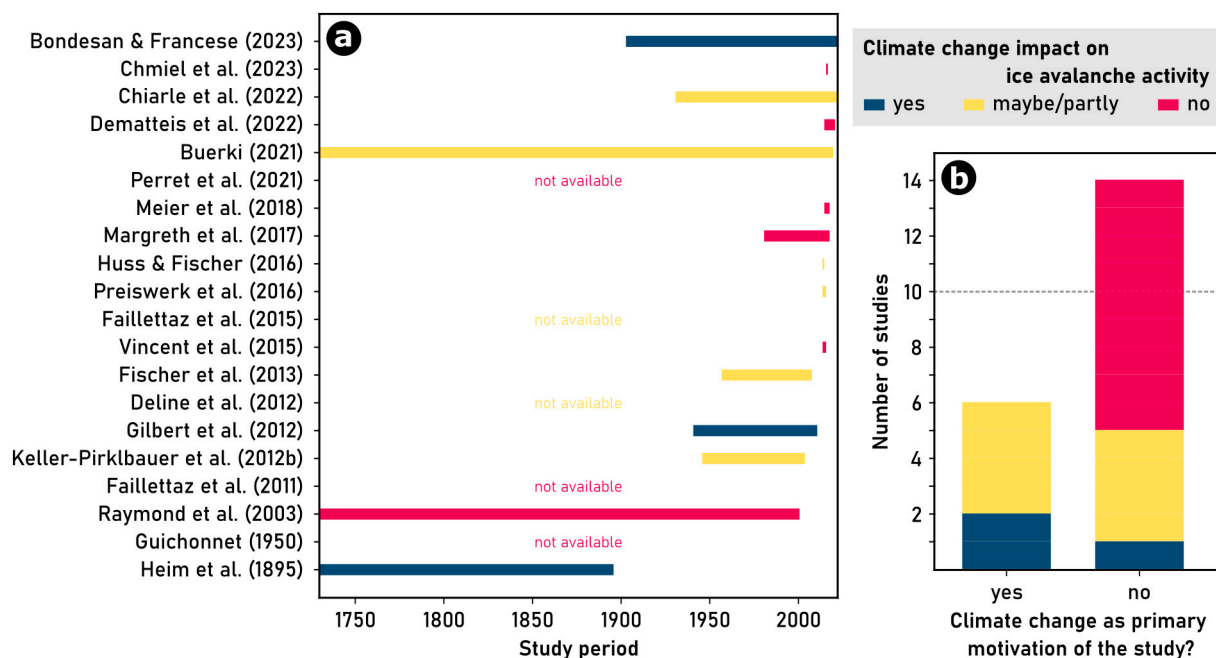


Fig. 12. Studies on observed climate changes impacts on ice avalanches. (a) Publications considered in this review with corresponding study period. (b) Bar plot showing the number of publications that considered climate change as the primary motivation for the study (Guichonnet, 1950).



observations from this location do not show a clear trend. The same is true for Planpincieux glacier (Italy), which lies immediately below the Whymper Serac and has been the site of intense monitoring since 2010. Though increases in flow velocities are frequent during the summer months and have led to break-offs with volumes of up to 55 000 m<sup>3</sup> (29 August 2017), clear trends cannot be discerned (Perret et al., 2021; Dematteis et al., 2022).

Though englacial temperature measurements show a clear warming trend (see Sec. 2), direct observations of the impact of ice temperature changes on ice avalanche activity cannot currently be found in the scientific literature. However, two prominent examples where these effects mattered shall be showcased here. For one, investigations of the largest ice failure ever observed in the Alps, the 4 × 10<sup>6</sup> m<sup>3</sup> ice avalanche from Altels in Switzerland in 1895, revealed that infiltrating meltwater, generated by warmer-than-usual temperatures during that and the previous summers, had likely created or enlarged a weak zone of temperate ice, reducing the basal friction to below the point of stability (Heim et al., 1895; Faillettaz et al., 2011). More recently, the 2022 ice avalanche at the Marmolada Glacier, which tragically killed eleven climbers and injured seven others, highlighted how glacier fragmentation due to glacier thinning could be responsible for dramatic changes in the mechanical and thermal characteristics. The collapsed ice mass had been connected to the main body of the Marmolada Glacier until ten years ago, with no known ice avalanches: due to ice fragmentation, it remained isolated and confined to a slight bedrock depression (Bondesan and Francese, 2023). This configuration is suspected to have caused a lack of basal support and a transition from temperate to polythermal conditions that allowed the frontal part to become frozen to the bedrock below. The latter can be caused by a loss of firm cover, which reduces warming of the snow and eventually ice through a release of latent heat as water refreezes (Gilbert et al., 2012; Huss and Fischer, 2016), and the enhanced cooling of the thinned ice in winter. Post-failure optical and thermal infrared images of Marmolada glacier suggest that a cold-ice margin may have prevented a water-filled crevasse from draining in a controlled manner, leading to a sudden collapse of the frontal part of the glacier (Bondesan and Francese, 2023) as a result of hydrostatic pressure.

#### 4.3.4. Snow avalanches

Decades-long studies report decreases in (i) the mean number of avalanches per winter and path across the French Alps between 1980 and 2010 (Castebrunet et al., 2012; Eckert et al., 2013), and (ii) the number of days with conditions favorable for avalanche releases in forests in the Swiss Alps between 1970 and 2011 (Teich et al., 2012). These trends for slight to more marked decreases in avalanche occurrences, now documented in several mountain environments, are consistent with accelerating climate warming and scarcer snow conditions (Hock et al., 2019). However, in several studies (see Fig. 13), no clear trend could be evidenced, presumably because of the strong interannual and/or inter-path variability, and various artifacts due to the inhomogeneity of data sources (Schneebeli et al., 1997; Laternser and Schneebeli, 2002; Baggi and Schweizer, 2009; Eckert et al., 2010c; Valt and Cianfarra, 2013; Favillier et al., 2023).

Opposing trends were evidenced in different areas of the French Alps for the 1980–2010 period: a threefold reduction in avalanche occurrence frequency in paths with release areas located mostly below 2000 m asl versus an increase in paths with release areas located above 2000 m asl (Lavigne et al., 2015; Zgheib et al., 2022). This elevation-dependent trend can be attributed to the simultaneous increase in temperature and extreme precipitation (Le Roux et al., 2021).

In contrast to the number of avalanches, data on changes in their extent, runout, and/or size are less numerous. However, if they exist, they are more conclusive, as climatic conditions control snow stratigraphy, avalanche release, and flow conditions all at once (Eckert et al., 2010a). Regarding avalanche magnitude, for example, the mean elevation of runouts reached by avalanches increased by around 55 m in the French Alps between 1980 and 2005 (Eckert et al., 2013), indicating that avalanche runouts are, on average, decreasing. The runout elevation reached every ten years in mean even rose by ~80 m over the same period (Eckert et al., 2013), indicating that runout reduction is especially pronounced for large avalanches, which has been confirmed by proxy records (Jomelli et al., 2004).

Regarding avalanche typology, a decrease in the proportion of powder-snow avalanches has been reported in the French Alps, from 25% in 1973 to approx. 13% in 2009 (Eckert et al., 2013), while at the same time, the proportion of wet snow avalanches increased substantially (Naaim et al., 2016). Similar trends have been reported in the

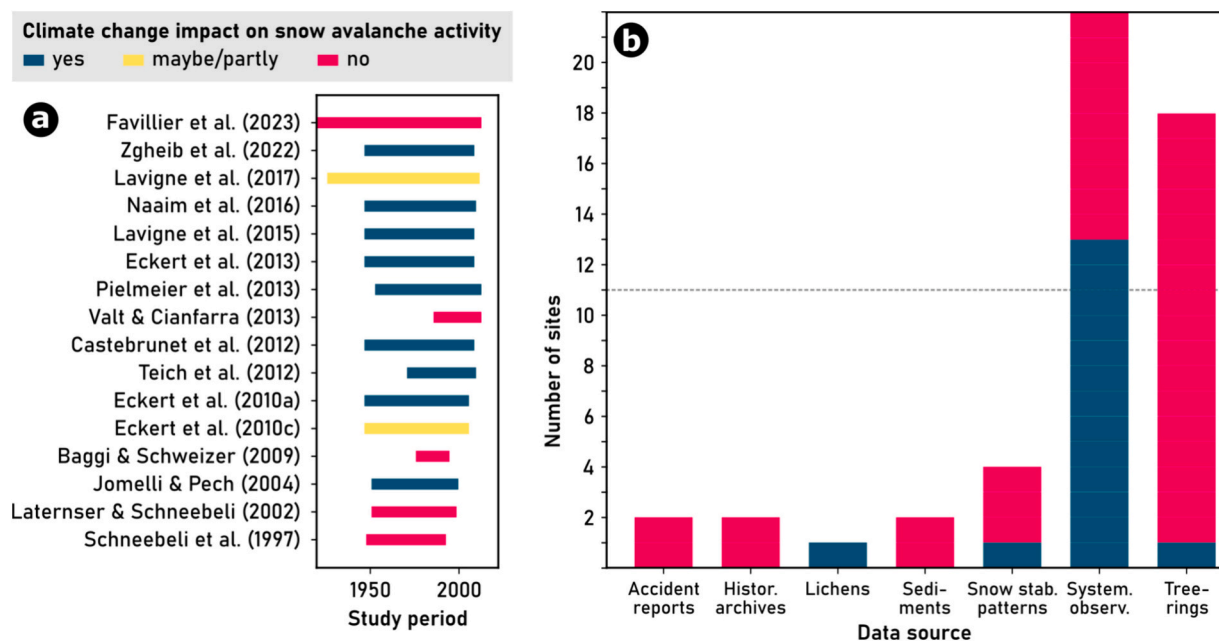



Fig. 13. Studies on observed climate changes impacts on snow avalanches considered in this review (a) Publications considered in this review with corresponding study period. (b) Bar plot showing the main data source for the considered studies.

Swiss Alps (Pielmeier et al., 2013). These trends are consistent, as colder snow conditions tend to favor the formation of powder-snow avalanches, while warmer winter conditions result in more rain-on-snow events and snow surface melt, thus a higher proportion of wet snow avalanches. To our knowledge, no quantitative study of the evolution of glide snow avalanches in the European Alps exists.

In terms of hazards, although a clear statistical argument is still lacking, (i) an increasing number of slow, yet high impact, wet avalanches have been reported in the Alps over the recent period (Ancey

and Bain, 2015); and (ii) the relative increase of rain-on-snow events at high elevations (Beniston and Stoffel, 2016; Morán-Tejeda et al., 2016) makes the occurrence of wet-snow avalanches more likely, even in areas or at times during the avalanche season that have not hitherto been exposed.

Finally, different types of change may combine to exacerbate the response of avalanche activity to climate change. For example, land use and land cover changes have been repeatedly shown to be strong drivers of avalanche activity on decadal to centennial time scales (Giacona



**Fig. 14.** Observed (labeled) and expected (drawn) changes of climate-change driven alpine mass movements in the European Alps between colder (above) and warmer conditions (below). Rising temperatures are the (I) primary cause for the observed increase of rockfall (a) in alpine regions. Above treeline, increased sediment availability and increased intense precipitation (II) lead to increased debris-flow activity, potentially in locations without historical precedence (b). Warmer winters are leading to scarcer snow conditions (III) at low elevations and a transient state of increased snowfall at high elevations. This shift is leading to more avalanches with wet snow(c), fewer and smaller avalanches (d) at low and mid elevations, and increased avalanche activity at high elevations (e). No trends have been detected for rockfall below treeline, and findings for debris flows are highly variable. Expected, but not yet visible in observations, are more rock avalanches (despite a measurable increase of rock temperatures), changing ice avalanche activity (despite higher ice temperatures), and deteriorating protection forests. We note that elements not related to mass movements (e.g., changes in infrastructure and damage potential) are shown to remain constant, though in reality they may evolve faster than the discussed mass movements. An animated version of this figure (.gif) is available online (Jacquemart and Weber, 2024).



et al., 2018; Mainieri et al., 2020). These drivers include the set-up of defense structures and the natural and/or anthropogenically driven evolution of forests, including devoted protection forests. Such effects may combine with the impact of climate change as evidenced by the increase of 45 m of runout elevation in Haute Savoie over the 1955–1975 time period (Lavigne et al., 2017). For instance, with climate change, the elevation of the treeline is rising, implying a reduction of avalanche activity, but, on the other hand, the increase of droughts causing direct forest dieback and increase in fire propensity might have an opposite effect locally (Bebi et al., 2009).

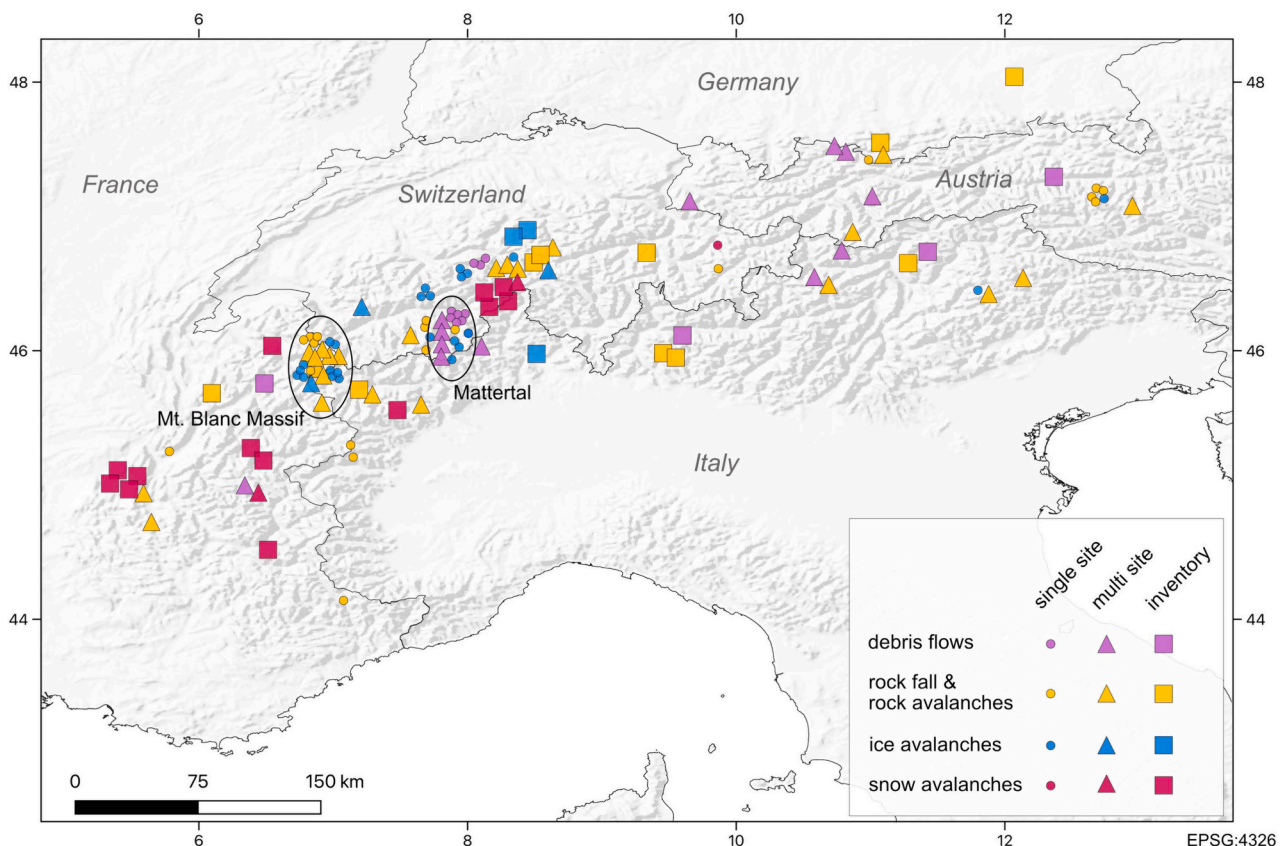
## 5. Synthesis and future perspectives

Predictions that human-caused climate change will alter the frequency, magnitude, dynamic behavior, and locations of alpine mass movements have existed for almost three decades. The IPCC's First Assessment Report (IPCC, 1990) stated that permafrost degradation “could lead to increases in terrain instability, erosion and landslides”, that “areas from which glaciers retreat would be converted into morphologically highly unstable moraine slopes and forefields which could contribute to landslides, mudflows and increased sediment loads in rivers”, or that avalanches were a “type of catastrophic event that may be affected as a result of climatic changes and potential changes in snowpack quantity and quality”. While the years and decades following the First Assessment Report, up to the most recent Special Report on the Ocean and Cryosphere in a Changing Climate (SROCC; Hock et al., 2019), have led to increased confidence in the direction the changes are taking, better quantification of the trends and more clarity on whether they relate to climate change are needed to advance natural hazard management. In this review, we

therefore investigated the current understanding of the impact of climate change on most alpine mass movements in the European Alps. Specifically, we asked to what extent clear(er) trends are emerging from the ever-expanding observational records and to which extent links to climate change could be demonstrated. The problem remains complex and not without challenges (see Sect. 5.2), but the observational records currently reveal these primary findings (see Fig. 14):

**Rockfall and rock avalanches:** There is clear evidence for increasing rockfall activity in alpine areas affected by permafrost thaw and glacier retreat, primarily driven by rising summer temperatures. In subalpine regions, despite clear meteorologic controls on rockfall frequency, climate-change-driven trends are not evident. One challenge in extrapolating these results to larger regions is that many observations come from a few hotspots (Fig. 9), the temporal coverage in most cases is still short, and the increasingly dense and complete records introduce an observation bias. This issue is exacerbated in the case of large rock avalanches, where the limited number of observations currently prevents a clear climate change attribution, despite some indications of decreasing return periods in recent years.

**Debris flows:** Debris-flow triggering factors (e.g., intense precipitation) show clear trends, but the response of debris-flow activity to these changes remains less clear. Half of the analyzed studies did not find significant changes or found decreases in debris flow activity, while the other half found increases, albeit often only marginal. There is evidence of increasing activity in the highest alpine regions (above treeline), which is in line with the expectation of increased sediment availability due to permafrost thaw. However, as shown by the three longest data catalogs from the same region (e.g. Stoffel and Beniston, 2006), this increase may not exceed the activity of the late 19th century after the



**Fig. 9.** Study locations and data sources of all studies reviewed in this publication. The differentiation of study types is based on the following logic: Single site: studies that investigate the mass movement record at one site, e.g., a single debris flow channel, the north face of a specific peak, etc. Multi site: studies that bring together data from multiple sites in small regions, e.g., all torrents in a valley, several glaciers in the French Alps, etc. Inventory: studies based on data catalogs compiled by external institutions, e.g., governmental agencies or publicly available (scientific) inventories. The Zermatt Valley (Matternal) and the Mt. Blanc massif stand out as two hot-spot locations that concentrate a lot of the available observations. Tick marks denote degrees of latitude and longitude.

Littel Ice Age (LIA). In the alpine-subalpine transition zone (treeline), all studies find a correlation to climatic triggers but an increase is only evident in half of the studies. In the subalpine regions the trend may go in both directions. The fact that changes in triggering factors are evident but often not reflected in debris-flow observations is likely because of the missing information or understanding of the sediment supply processes and their climatic controls (e.g. Rom et al., 2023).

*Ice avalanches:* Analysis of the only regional dataset of ice avalanche activity suggests that ice avalanche frequency in Italy has increased since the turn of the century. Statistically significant trends are lacking, but it appears that the starting elevation may be increasing and that ice break-offs may be happening earlier in the year (Chiarle et al., 2022). At individual locations, trends in ice avalanche activity are divergent, with some locations showing increasing activity, while others point to a decrease; changes that are largely controlled by the varying geometric configurations that glaciers encounter as they retreat. Englacial temperatures are measurably rising (Vincent et al., 2020; Perret et al., 2021; Troilo et al., 2021), but no effect of this on ice avalanches has been observed so far. Similarly, the effect of ice cooling through decreasing firn cover and latent heat release (Huss and Fischer, 2016) remains largely hypothetical.

*Snow avalanches:* There is now clear evidence for a gradual reduction of overall avalanche numbers and their sizes, and for a shift towards i) a higher proportion of avalanches involving wet snow than dry snow, and ii) a lower proportion of avalanches with a powder part (Eckert et al., 2013; Pielmeier et al., 2013; Naaim et al., 2016). The observed changes depend on elevation and are controlled by the influence that the freezing level has on the rain-snow partitioning. At low elevations the decrease in avalanche activity is exacerbated, whereas increased extreme snowfall drive increased activity at high elevations (Le Roux et al., 2021).

By and large – with snow avalanches being the notable exception – studies investigating the impact of climate change on alpine mass movements have focused almost exclusively on the preconditioning, triggering and resulting frequency of events. Despite their high relevance for society, studies investigating the changes of event magnitude, runout propagation and mass movement impacts are still very rare (see Sect. 5.2).

### 5.1. What lies ahead? Lessons for hazard assessment and management

The trajectory of future climate change depends strongly on global socioeconomic decisions and their related emissions. Ranging from a highly sustainable future with minimal additional warming to an entirely fossil-fuel driven development, the Shared Socioeconomic Pathways (SSPs; Masson-Delmotte et al., 2021b) describe the different climate change scenarios. Irrespective of the exact trajectory, the 1.5 °C and 2 °C thresholds defined at the 2015 Conference of Parties (COP) are likely to be crossed (with probabilities of 83% and 55%; Frei et al., 2018). For the Alps, this means warming between 2 °C to 4 °C by 2100, depending on the chosen SSP, with summer warming reaching up to 5 °C and more in the Southern Alps (Kotlarski et al., 2023). Yearly rainfall totals are not projected to change much, but summer rainfall is expected to decrease between 9% and 21%, depending on the region (north-western, southwestern, or southern Alps), while winter precipitation will increase 14% to 17% (Kotlarski et al., 2023). These changes are accompanied by marked reductions in the return periods of intense precipitation events (Rajczak and Schär, 2017) and a strong reduction of winter snowfall (24% to 45% by 2100, depending on the SSP; Frei et al., 2018). The ice volume of European glaciers is estimated to drop by about half, relative to 2017, by 2050. Depending on the chosen SSP, between 5.6% to 36.8% of glacier ice can be preserved by the end of the century (Zekollari et al., 2019). Alpine permafrost will continue to warm. Under the most pessimistic SSPs, it may disappear completely from south-facing rock walls even at the highest elevations by the end of the century (Magnin et al., 2017).

Our understanding of the expected changes is most mature for snow

avalanches and debris flows. This is primarily because their triggering factors are most closely connected with meteorological events, which can be relatively well explored in climate models. In agreement with findings from the European Alps, observations from around the world show that the increasingly scarce snow conditions lead to a continued reduction of avalanche numbers and size, particularly at low elevations (e.g., Rocky Mountains (US), Vosges- (FR) and Tatra Mountains (PL); Peitzsch et al., 2021; Giacona et al., 2021; Gądek et al., 2017). By contrast, a transient state of increased avalanche activity is likely for (very) high elevations (Castebrunet et al., 2014), where winter conditions, for some time, will still be cold enough for the anticipated, increased precipitation to fall as snow (Katsuyama et al., 2022; Le Roux et al., 2023). However, the elevation at which this trend reverses will continue to rise with warming (Le Roux et al., 2023). At smaller scales, glacier retreat can affect avalanche release areas, making them larger and steeper, thereby increasing the hazard. At the same time, this may increase the distance between a release area and relevant infrastructure, leading to a reduction in risk (Margreth and Schaer, 2023). A source of concern, especially for at-risk infrastructure, is the increase in the occurrence of wet snow avalanches, notably during peak winter conditions. This phenomena is currently underexplored, though tree-ring analyses from a single study site in the Western Himalayas (Ballesteros-Cánovas et al., 2018) and projections for several sites in the Swiss Alps (Mayer et al., 2024) do suggest increasing wet-snow avalanche activity. Overall, even though many uncertainties still hamper predictions of future avalanche hazard, the aforementioned examples show the importance of including this knowledge in hazard assessments and mitigation practices (Eckert et al., 2024).

Future triggering conditions of debris flows have also been investigated in-depth with climate models. These studies make use of (hydro-) meteorological criteria associated with debris-flow triggering in the past and test how these criteria change in a future climate (Jomelli et al., 2009; Stoffel et al., 2014; Turkington et al., 2016; van den Heuvel et al., 2016; Kaitna et al., 2023). In line with current observations, most of these studies find limited changes of debris-flow frequency on an annual time scale, but distinct seasonal changes. In increasingly dry summers, short but intense rainfall events are expected to decrease by the end of the century in most regions of the Alps (Jomelli et al., 2009; Stoffel et al., 2014; Kaitna et al., 2023). By contrast, debris flows are expected to occur more frequently in both the spring and the fall, where those same intense rainfall events become more frequent (Berg et al., 2013; Hirschberg et al., 2021). Importantly, snowmelt-related triggering conditions, as a consequence of wetter and warmer winters, will shift to earlier in the year, a phenomenon that can be observed already now (Stoffel and Corona, 2018). Debris flow regimes will also be impacted by changes to the sediment supply. At mid-elevations, the increasing temperatures will likely lead to fewer freeze-thaw cycles, limiting sediment production (Jomelli et al., 2009; Hirschberg et al., 2021). At higher elevations, the opposite may happen, as temperature fluctuations intensify and accelerate weathering, concurrently driving debris flow initiation areas to higher elevations. These contrasting trends highlight that preconditioning cannot be viewed independently, but that assessments of future hazards need to take into account sediment production, sediment connectivity, and debris-flow initiation together. Currently, there are no regional studies combining changes of geomorphological boundary conditions and rainfall triggers. At the local scale, a study in Illgraben, Switzerland, for example, revealed that debris-flow occurrence is expected to decrease by 20% (Hirschberg et al., 2021). In regions with more arid climates than the Alps, wildfires have been identified as major drivers of debris flows, heavily altering the runoff conditions and sediment mobility in burned catchments (Kean et al., 2011; Nyman et al., 2015; Langhans et al., 2017; Kean and Staley, 2021; Graber et al., 2023). To date, post-wildfire debris flows are rare in the European Alps (Tiranti et al., 2021), but fire danger is expected to increase in all regions and will require proactive fire management (Miller et al., 2024).



For rockfall, the assessments of future conditions rely more strongly on theoretical considerations rather than quantitative statistical models. For rockfall and rock avalanches, these theoretical considerations focus predominantly on preconditioning factors, rather than triggering, and predict – supported by the current observation – a complex picture. For example, an upward shift of the ice segregation process – the growth of large ice lenses that can exert pressure on surrounding rock – is expected with warming (Weber, 2018). On its own, this process would lead to a decrease of rockfall activity, because the amount of exposed terrain decreases with elevation. However, this trend may be masked by freeze-thaw cycles that reach higher and higher elevations and lead to increasingly weakened rock (Draebing et al., 2017). Simultaneously, changes in rock weakening can be transient, as erosion rates peak immediately after deglaciation in response to unloading, increased thermal stresses, or (increasing) water infiltration (Draebing et al., 2022). With the upward progression of glacier retreat, these processes lead to highly variable controls on rock stability in both space and time that are additionally superimposed on local lithologic and structural characteristics. This combination makes it clear that creating spatially or temporally explicit predictions of future trends is incredibly challenging, but that the currently observed trends of increasing rockfall will continue to be driven by warming temperatures and the related warming/loss of ice in fractures.

At the level of large rock-(ice) avalanches, studies from other places in the world appear to paint a clearer picture of the climate change influence. In particular, Alaska has emerged as a region in which large-scale analyses show a quantifiable increase in rock avalanche activity concentrated at high elevations and at the permafrost boundary, often during unusually warm years (Huggel, 2009; Coe et al., 2018; Hibert et al., 2019; Bessette-Kirton and Coe, 2020; Smith et al., 2023). In northern British Columbia, the frequency of large landslides was suspected to have increased as a consequence of climate change early on (Geertsema et al., 2006). Permafrost degradation has also been highlighted as the main factor responsible for rock avalanches in Norway, Greenland, Iceland, or the Himalayas (e.g., Frauenfelder et al., 2018; Svennevig et al., 2020; Morino et al., 2021; Svennevig et al., 2022; Zhong et al., 2024). Despite these evidences, however, uncertainties about the certain trigger or causal relationship between climate (change) and rock avalanches almost always remain (e.g., Shugar et al., 2020). However, the large rock avalanches at Piz Cengalo in 2012 and 2017 (Switzerland; Walter et al., 2020; Mergili et al., 2020), Fluchthorn (June 2023, Austria; Krautblatter et al., 2024), and, most recently, the rock-ice avalanche at Piz Scerscen, Switzerland, in April 2024, serve as stark reminders that the Alps are no less susceptible to such events than other regions.

Finally, the future perspectives for ice avalanche hazards are almost completely unexplored. In places where glaciers disappear completely, the hazard will also disappear. Before that, locations of activity will shift as glaciers retreat, cold ice will continue to warm, and temperate ice may in some places get colder. The changing locations of ice avalanches could be relatively easily explored by intersecting terrain models with glacier retreat models (e.g. like the one used by Zekollari et al., 2019), which would paint both a spatial and temporal picture of how this hazard may evolve in the future. While we know that high-elevation ice is warming, how and where this is most likely to impact ice avalanche activity remains unclear. Research from outside the Alps is limited to a very recent body of work that investigated large-volume detachments of low-angle mountain glaciers (e.g., Käab et al., 2021). These catastrophic glacier detachments differ from ice avalanches described in Europe in several ways: They generally involve larger volumes of ice ( $4.2 \times 10^6 \text{ m}^3$  to  $130 \times 10^6 \text{ m}^3$  compared to the largest event in the Alps with  $4 \times 10^6 \text{ m}^3$ ), they originate from low-angle glaciers with surface slopes around  $10^\circ$  to  $20^\circ$ , and they are highly mobile, with apparent friction coefficients (the ratio of fall height to runout distance) as low as 0.1 (compared to the values of 0.3 to 0.8 typically observed in the Alps;

Alean, 1985; Käab et al., 2021; Chiarle et al., 2022). Though the processes governing these events are far from understood, glacier detachments appear to originate predominantly from glaciers sitting on thick sediment beds and possibly with a polythermal temperature regime. Because the conditions favoring glacier detachments do not seem to occur in the European Alps, the transferability of the gained understanding from these places is limited and a connection with climate change, while plausible, remains largely hypothetical.

## 5.2. Linking alpine mass movements and climate change: Challenges and needs

Even though the impact of climate change on alpine mass movements is becoming increasingly evident, quantifying this impact and linking the observed changes to climate change remains a challenging task. The reasons for this are manifold and relate to (i) the quality, reliability, and limitations of the data catalogs as well as observation biases, (ii) the challenges of statistical analyses, (iii) the non-linear and locally variable responses of the natural systems to changes, (iv) the impact of human and climate-change driven alterations of terrain and ecosystems, or (v) the complexity of process cascades.

- (i) Creating and maintaining standardized and complete data catalogs is challenging, and systematic documentation of alpine mass movements, especially over larger regions, remains largely unachieved (Wood et al., 2020). Even where (large) catalogs exist (e.g. Raymond et al., 2003; Pavlova et al., 2014; Luethi et al., 2015; Raveland and Deline, 2015; Bajni et al., 2021; Chiarle et al., 2023), events that directly impact human infrastructure or livelihoods are typically better and more consistently documented, an effect that becomes more pronounced further in the past. At the level of individual events, relevant information such as the exact timing, the precise location of the starting zone, the full runout path and distance, or volume estimates are often missing. On a more technical level, the lack of metadata describing existing data catalogs, the loss of access to the products of past efforts, or missing (financial) support to maintain existing data collections have also impeded the creation and analysis of better datasets.
- (ii) Partly due to the drawbacks described in (i), statistically robust time series analyses face numerous difficulties. Though improved statistical tools are getting continuously better at accounting for various sources of noise and biases (e.g., Giacomini et al., 2021; Favillier et al., 2023), existing approaches still encounter challenges distinguishing climate-related trends from confounding effects. These effects may include real changes in activity with other causes, such as land-cover and land-use changes (e.g., the installation of mitigation structures) or interannual and decadal variability (e.g., global ocean-atmosphere oscillations leading to oscillating signatures in snow avalanche records; Birkeland et al., 2001; Keylock, 2003). As interannual variability at short time scales may be misinterpreted as a climate change signal, using long observation periods and complete datasets is crucial. At longer time scales, however, both the quality of the records and confounding effects become harder to track and disentangle, especially for rare events such as large rock avalanches. A lack of change may also arise because opposing signals cancel each other out over large spatial or temporal scales (e.g., precipitation trends on either sides of a mountain range, transient effects of rising snow lines on avalanche activity). Finally, how to extrapolate trends inferred from records of limited spatial extent to an entire mountain range and beyond remains an open question.
- (iii) While synoptic views on large datasets can be helpful and revealing, the various confounding effects point to the larger problem of non-linear responses of natural systems and to the importance of threshold- and local effects. For example, it has

been shown that an increasing frequency of debris flows in a particular catchment can lead to smaller debris flows and shorter runout distances if the catchment suddenly becomes supply-limited (Jakob, 2022). Similarly, temperature threshold effects are important when considering the non-linear effect of rising temperatures on rock avalanches and rockfall from permafrost regions. While a rock mass may show little or no response to warming as long as rock temperatures remain well below freezing, it may experience a sudden shift towards instability when temperatures approach the melting point (Krautblatter et al., 2013). Such effects are hard to forecast, especially at larger scales (both regionally and temporally).

- (iv) Mass movements cannot be considered independently of the environments through which they travel. The increasing use of mitigation efforts such as tunnels, snow fences, rockfall, or debris-flow protection barriers impact both the release and runout of mass movements. For one, this renders comparisons of regional or country-wide event catalogs based on reported damage extremely challenging. At the same time, runout (and release) zones are themselves affected by climate change (e.g., glacier retreat (Zekollari et al., 2019) or changes to treeline elevation and protection forest cover, composition, and health (Moos et al., 2021; Hillebrand et al., 2023)). These complex interactions directly affect how and where mass movements are most likely to impact infrastructure and livelihoods, and are, unfortunately still among the least investigated and understood.
- (v) Finally, all of the discussed processes can occur as parts of complex process chains. Hazard cascades such as the 2017 rock-avalanche triggered debris flows which occurred in the Bondasca valley (Switzerland; Walter et al., 2020) or the 2021 Chamoli rock-ice avalanche in Uttarakhand (India), which rapidly transitioned into a large and highly mobile debris flood (Shugar et al., 2021), exemplify the complexity of events where one process triggers or predisposes another. Creating standardized datasets that allow systematic statistical analyses of such complex events is even more challenging than for the individual processes. In an attempt to alleviate this issue, Mani et al. (2023) suggest a classification scheme that allows for a simpler categorization and intercomparison. While they found only weak trends relating the occurrence of such hazard cascades to climate change, they postulate that the accelerating climate warming will likely increase the mobility and runout distances of process chains in the future.

The aforementioned challenges impede a better climate attribution for most alpine mass movements, especially for rock- and ice avalanches. Several of these challenges are linked to the available datasets that currently do not provide an adequate basis to analyze the ongoing changes in a sufficiently robust way. Creating these datasets is challenging, but we believe that expanding our observational datasets would help pave the way for more quantitative predictions that can be integrated into decision making and planning. Importantly, the high-quality catalogs need to be created and maintained while simultaneously advancing the theoretical understanding of the underlying physical processes. Additionally, further improving statistical models that can adequately disentangle the different signals in such records is crucial.

There are several ways in which an expansion of these datasets could be achieved, but one of the key issues is that the creation and maintenance of databases should be valued by universities, scientific funding agencies, and the scientific community as a whole. Currently, many dispersed datasets exist, either collected by municipal or state agencies (such as [www.storme.ch](http://www.storme.ch) or <https://infoterre.brgm.fr/page/mouvements-terrain>) or as part of independent research projects. Where measurements have been conducted in the past, the extension of such measurements can provide longer time series without needing to wait multiple decades (as done for example by Kiefer

et al., 2021). Mourey et al. (2021) have demonstrated that bridging social and natural sciences can yield intriguing insights. If executed well, citizen science efforts can also contribute additional observations. We believe that the existence of well-curated, open-access data repositories that adhere to FAIR data standards (as suggested, for example by Wood et al., 2020) could bring together a wealth of data to advance this research field. In this regard, it would be extremely useful to define standardized procedures for collecting and compiling data, which would greatly facilitate data aggregation and comparison.

In addition to bringing together various dispersed datasets, we should consider creating (and funding) well-instrumented long-term natural laboratories, similar to the way this is done in the LTER (Long Term Ecological Research) Network since the 1980s (!) (<https://lternet.edu/>). Such sites would help collect detailed, long-term observations of mass movements and their interactions within larger environmental changes. An example is the experimental site in the Bessanese glacial basin (Italy, Viani et al., 2020) active since 2016. Coe (2020) suggested creating benchmark sites (termed *bellwether sites*), identifying the Northern Patagonia Ice Field, the western European Alps, the eastern Karakoram Range, the southern Alps of New Zealand, and Alaska's Fairweather Range as suitable locations for collecting detailed observations about rock avalanches at regional ( $> 5000 \text{ km}^2$ ) scales. At the torrent-scale, the long-term research sites at Illgraben (Switzerland) and Chalk Cliffs (Colorado, US) are examples of intensely studied debris flow sites, as is the Vallée de la Sionne (Switzerland) for snow avalanches, though research here primarily focused on process analysis. The creation of a long-term research network for alpine mass movements would need to take into account the different spatial scales at which the processes can be observed and cover a sufficiently wide range of geologic and climatic conditions to ensure the transferability of research findings. Data emerging from such a network could provide a deeper understanding of the factors influencing all three phases of the failure continuum as well as their complex interactions and time lags (Fig. 3b), and help establish the link between the mass movements and ongoing climate change.

Finally, the lack of studies evaluating changes in runout distances and impacts provides a clear opportunity for future research for all processes. Here, insights from observations would provide highly valuable data to support studies have approached this experimentally (e.g., Ringenbach et al., 2022) or through modeling (e.g., Cathala et al., 2024). Such data are critical for improving numerical models, which are only as reliable as the data used for their development and validation. In order to provide holistic assessments of mass movement changes (e.g., Zgheib et al., 2023), it is vital that attention is directed at the full process chain.

### 5.3. Concluding remarks

Anthropogenic climate change is rapidly changing landscapes and processes, and we are already seeing altered regimes of alpine mass movements. After more than three decades of intense research and data collection, incomplete observational records of rockfall and rock avalanches, debris flows, and snow and ice avalanches still make it hard to quantify the impact of climate change at all spatial scales. The inability to detect clear trends does not mean they are absent, but rather underscores the complexity and variability of natural systems, as well as the challenges involved in data collection and statistical analysis. All of our current observations are in agreement with our theoretical understanding, and they clearly underline the impact of climate change on mass movements. If warming continues unabated, snow and ice related hazards will strongly diminish by the end of the century. In the interim, however, the changing and frequently rising intensity of alpine mass movements will increasingly challenge natural hazard management and adaptation. Importantly, the risk posed by these processes is characterized not only by their changing nature, but also by the simultaneous

change in exposure and vulnerability, and the fact that these are deeply embedded within the larger challenges, such as decreasing touristic attractiveness or increasing demands on renewable energy development, faced by mountain regions.

### Author contributions

MJ and SW co-led the development of the manuscript and wrote and edited the whole text, initially supported by AC. MS organized the workshop from which the idea for this review was born. Groups of co-authors contributed input and drafted sections for the different processes, with one person per group taking the lead (L). For the individual groups, these were: SW (L), MarCh, FM, CM, MS (rockfall and rock avalanches); JH (L), AC, RK, MS (debris flows); MJ (L), MarCh, MalCh (ice avalanches) and NE (L), CC, JG, FG, SM, AvH (snow avalanches).

### Declaration of competing interest

The authors declare that they have no known competing financial interests or personal relationships that could have appeared to influence the work reported in this paper.

### Data availability

Data will be made available on request.

### Acknowledgements

This study was partly funded by the WSL research program Climate Change Impacts on Alpine Mass Movements (CCAMM) and University of Geneva's "ClimAléaVS" project funded by the Swiss Federal Office for the Environment. The salary of M. Chmiel was paid by CCAMM and Observatoire de la Côte d'Azur Henri Poincaré Postdoctoral fellowship. N.Eckert and F. Giacona are members of Grenoble Risk Institute and their affiliation, the UMR IGE, is a member of Labex OSUG. We are grateful to Tara von Grebel (MELS/SIVIC, Information Technology, University of Zurich) for the beautiful and informative illustration about alpine mass movements in a changing climate. We also thank our colleagues Marcia Phillips and Robert Kenner from the WSL Institute for Snow and Avalanche Research SLF Davos, as well as three anonymous reviewers, for their constructive feedback on the manuscript. Finally, we are grateful to Alessandra Negri for the editorial guidance.

### References

- Abramson, L.W., Lee, T.S., Sharma, S., Boyce, G.M., 2002. *Slope Stability and Stabilization Methods*, 2nd ed. John Wiley & Sons, Inc.
- Albaba, A., Schwarz, M., Wendeler, C., Loup, B., Dorren, L., 2019. Numerical modeling using an elastoplastic-adhesive discrete element code for simulating hillslope debris flows and calibration against field experiments. *Nat. Hazards Earth Syst. Sci.* 19, 2339–2358.
- Alean, J., 1985. Ice avalanches: some empirical information about their formation and reach. *J. Glaciol.* 31, 324–333.
- Allen, S., Huggel, C., 2013. Extremely warm temperatures as a potential cause of recent high mountain rockfall. *Glob. Planet. Chang.* 107, 59–69.
- Ancey, C., 2007. Plasticity and geophysical flows: a review. *J. Non-Newtonian Fluid Mech.* 142, 4–35. <https://doi.org/10.1016/j.jnnfm.2006.05.005>.
- Ancey, C., Bain, V., 2015. Dynamics of glide avalanches and snow gliding. *Rev. Geophys.* 53, 745–784.
- Anderson, R.S., 1998. Near-surface thermal profiles in alpine bedrock: Implications for the frost weathering of rock. *Arct. Alp. Res.* 30, 362. URL: <http://www.jstor.org/stable/1552008?origin=crossref> <https://doi.org/10.2307/1552008>.
- Baggi, S., Schweizer, J., 2009. Characteristics of wet-snow avalanche activity: 20 years of observations from a high alpine valley (Dischma, Switzerland). *Nat. Hazards* 50 (1), 97–108. <https://doi.org/10.1007/s11069-008-9322-7>.
- Bair, E.H., Simenhois, R., Birkeland, K., Dozier, J., 2012. A field study on failure of storm snow slab avalanches. *Cold Reg. Sci. Technol.* 79, 20–28.
- Bajni, G., Camera, C.A., Apuani, T., 2021. Deciphering meteorological influencing factors for alpine rockfalls: a case study in aosta valley. *Landslides* 18, 3279–3298.
- Ballantyne, C.K., 2013. Permafrost and periglacial features | paraglacial geomorphology. In: Elias, S.A., Mock, C.J. (Eds.), *Encyclopedia of Quaternary Science*, Second edition. Elsevier, pp. 553–565. <https://doi.org/10.1016/B978-0-444-53643-3.00089-3>.
- Ballesteros-Cánovas, J.A., Trappmann, D., Madrigal-González, J., Eckert, N., Stoffel, M., 2018. Climate warming enhances snow avalanche risk in the western Himalayas. *Proc. Natl. Acad. Sci.* 115, 3410–3415. <https://doi.org/10.1073/pnas.1716913115>.
- Bebi, P., Kulakowski, D., Rixen, C., 2009. Snow avalanche disturbances in forest ecosystems—state of research and implications for management. *For. Ecol. Manag.* 257, 1883–1892.
- Begert, M., Frei, C., 2018. Long-term area-mean temperature series for Switzerland—combining homogenized station data and high resolution grid data. *Int. J. Climatol.* 38, 2792–2807.
- Ben-Asher, M., Magnin, F., Westermann, S., Bock, J., Malet, E., Berthet, J., Ravelin, L., Deline, P., 2023. Estimating surface water availability in high mountain rock slopes using a numerical energy balance model. *Earth Surf. Dyn.* 11, 899–915.
- Beniston, M., Stoffel, M., 2016. Rain-on-snow events, floods and climate change in the Alps: events may increase with warming up to 4 °C and decrease thereafter. *Sci. Total Environ.* 571, 228–236.
- Bennett, G.L., Molnar, P., McArdell, B.W., Schlunegger, F., Burlando, P., 2013. Patterns and controls of sediment production, transfer and yield in the Illgraben. *Geomorphology* 188, 68–82. <https://doi.org/10.1016/j.geomorph.2012.11.029>.
- Berg, P., Moseley, C., Haerter, J.O., 2013. Strong increase in convective precipitation in response to higher temperatures. *Nat. Geosci.* 6, 181–185.
- Bessette-Kirtton, E.K., Coe, J.A., 2020. A 36-year record of rock avalanches in the Saint Elias mountains of Alaska, with implications for future hazards. *Front. Earth Sci.* 8, 293.
- Birkeland, K.W., 1998. Terminology and predominant processes associated with the formation of weak layers of near-surface faceted crystals in the mountain snowpack. *Arct. Alp. Res.* 30, 193–199.
- Birkeland, K.W., Mock, C.J., Shinker, J.J., 2001. Avalanche extremes and atmospheric circulation patterns. *Ann. Glaciol.* 32, 135–140. <https://doi.org/10.3189/172756401781819030>.
- Biskaborn, B.K., Smith, S.L., Noetzi, J., Matthes, H., Vieira, G., Streletskiy, D.A., Schoeneich, P., Romanovsky, V.E., Lewkowicz, A.G., Abramov, A., Allard, M., Boike, J., Cable, W.L., Christiansen, H.H., Delaloye, R., Diekmann, B., Drozdov, D., Eitzelmüller, B., Grosse, G., Guglielmin, M., Ingeman-Nielsen, T., Isaksen, K., Ishikawa, M., Johansson, M., Johannsson, H., Joo, A., Kaverin, D., Kholodov, A., Konstantinov, P., Kröger, T., Lambiel, C., Lanckman, J.P., Luo, D., Malkova, G., Meiklejohn, I., Moskalenko, N., Oliva, M., Phillips, M., Ramos, M., Sannel, A.B.K., Sergeev, D., Seybold, C., Skryabin, P., Vasiliev, A., Wu, Q., Yoshikawa, K., Zheleznyak, M., Lantuit, H., 2019. Permafrost is warming at a global scale. *Nat. Commun.* 10, 1–11. <https://doi.org/10.1038/s41467-018-08240-4>.
- Blikra, L.H., Selvik, S.F., 1998. Climatic signals recorded in snow avalanche-dominated colluvium in western Norway: depositional facies successions and pollen records. *The Holocene* 8, 631–658.
- Bogaard, T., Greco, R., 2018. Invited perspectives: Hydrological perspectives on precipitation intensity-duration thresholds for landslide initiation: Proposing hydro-meteorological thresholds. *Nat. Hazards Earth Syst. Sci.* 18, 31–39. <https://doi.org/10.5194/nhess-18-31-2018>.
- Bolibar, J., Rabatel, A., Gouttevin, I., Galiez, C., 2020. A deep learning reconstruction of mass balance series for all glaciers in the French Alps: 1967–2015. *Earth System Science Data* 12, 1973–1983.
- Bollschweiler, M., Stoffel, M., 2010. Changes and trends in debris-flow frequency since AD 1850: results from the Swiss Alps. *The Holocene* 20, 907–916.
- Bondesan, A., Francese, R.G., 2023. The climate-driven disaster of the Marmolada glacier (Italy). *Geomorphology* 431, 108687.
- Borga, M., Stoffel, M., Marchi, L., Marra, F., Jakob, M., 2014. Hydrogeomorphic response to extreme rainfall in headwater systems: Flash floods and debris flows. *J. Hydrol.* 518, 194–205.
- Borgatti, L., Soldati, M., 2010. Landslides as a geomorphological proxy for climate change: A record from the Dolomites (northern Italy). *Geomorphology* 120, 56–64. URL: <https://www.sciencedirect.com/science/article/pii/S0169555X09003900>. <https://doi.org/10.1016/j.geomorph.2009.09.015> (landslide geomorphology in a changing environment).
- Bourova, E., Maldonado, E., Leroy, J.B., Alouani, R., Eckert, N., Bonnefoy-Demongeot, M., Deschates, M., 2016. A new web-based system to improve the monitoring of snow avalanche hazard in France. *Nat. Hazards Earth Syst. Sci.* 16, 1205–1216.
- Bourrier, F., Dorren, L., Hungr, O., 2013. The use of ballistic trajectory and granular flow models in predicting rockfall propagation. *Earth Surf. Process. Landf.* 38, 435–440.
- Bovis, M.J., Jakob, M., 1999. The role of debris supply conditions in predicting debris flow activity. *Earth Surf. Process. Landf.* 24, 1039–1054.
- Breien, H., De Blasio, F.V., Elverhøi, A., Hoeg, K., 2008. Erosion and morphology of a debris flow caused by a glacial lake outburst flood, western Norway. *Landslides* 5, 271–280.
- Brožová, N., Baggio, T., D'Agostino, V., Bühler, Y., Bebi, P., 2021. Multiscale analysis of surface roughness for the improvement of natural hazard modelling. *Nat. Hazards Earth System Sciences Discussions* 2021, 1–37.
- Buerki, N., 2021. Gletschergefahren: Ereignisanalyse in der Schweiz. Bachelor Thesis. ETH Zurich. Zurich.
- Butler, D., Sawyer, C., 2008. Dendrogeomorphology and high-magnitude snow avalanches: a review and case study. *Nat. Hazards Earth Syst. Sci.* 8, 303–309.
- Castebrunet, H., Eckert, N., Giraud, G., 2012. Snow and weather climatic control on snow avalanche occurrence fluctuations over 50 yr in the French Alps. *Clim. Past* 8, 855–875.



- Castebrunet, H., Eckert, N., Giraud, G., Durand, Y., Morin, S., 2014. Projected changes of snow conditions and avalanche activity in a warming climate: the french alps over the 2020–2050 and 2070–2100 periods. *Cryosphere* 8, 1673–1697.
- Cathala, M., Magnin, F., Ravel, L., Dorren, L., Zuanon, N., Berger, F., Bourrier, F., Deline, P., 2024. Mapping release and propagation areas of permafrost-related rock slope failures in the French Alps: a new methodological approach at regional scale. *Geomorphology* 448, 109032. <https://doi.org/10.1016/j.geomorph.2023.109032>.
- Chen, T.Y.K., Hung, C.Y., Mullenbach, J., Hill, K., 2022. Influence of fine particle content in debris flows on alluvial fan morphology. *Sci. Rep.* 12, 21730. <https://doi.org/10.1038/s41598-022-24397-x>.
- Chiarle, M., Iannotti, S., Mortara, G., Deline, P., 2007. Recent debris flow occurrences associated with glaciers in the alps. *Glob. Planet. Chang.* 56, 123–136. <https://doi.org/10.1016/J.GLOPLACHA.2006.07.003>.
- Chiarle, M., Geertsema, M., Mortara, G., Clague, J.J., 2021. Relations between climate change and mass movement: Perspectives from the Canadian cordillera and the european alps. *Glob. Planet. Chang.* 202, 103499 <https://doi.org/10.1016/j.gloplacha.2021.103499>.
- Chiarle, M., Viani, C., Mortara, G., Deline, P., Tamburini, A., Nigrelli, G., 2022. Large glacier failures in the italian alps over the last 90 years. *Geogr. Fis. Din. Quat.* 45, 19–40.
- Chiarle, M., Morino, C., Mortara, G., Alberto, V., Ravello, M., Franchino, A., Orombelli, G., Giardino, M., Perotti, L., Nigrelli, G., 2023. Christmas mass movements in the italian alps. *Journal of Alpine Research | Revue de géographie alpine*. 111, 1–19. <https://doi.org/10.4000/rga.12048>.
- Chmiel, M., Walter, F., Pralong, A., Preiswerk, L., Funk, M., Meier, L., Brenguier, F., 2023. Seismic constraints on glacial growth within an unstable hanging glacier. *Geophys. Res. Lett.* 50 e2022GL102007.
- Church, M., Jakob, M., 2020. What is a debris flood? *Water Resour. Res.* 56 e2020WR027144.
- Cicoira, A., Weber, S., Biri, A., Buchli, B., Delaloye, R., Da Forno, R., Gärtner-Roer, I., Gruber, S., Gsell, T., Hasler, A., Lim, R., Limpach, P., Mayoraz, R., Meyer, M., Noetzi, J., Phillips, M., Pointner, E., Raetz, H., Scapozza, C., Strozzi, T., Thiele, L., Vieli, A., Vonder Mühll, D., Wirz, V., Beutel, J., 2022. In situ observations of the Swiss periglacial environment using GNSS instruments. *Earth System Science Data* 14, 5061–5091. URL <https://essd.copernicus.org/articles/14/5061/2022/>. <https://doi.org/10.5194/essd-14-5061-2022>.
- Coe, J.A., 2020. Bellwether sites for evaluating changes in landslide frequency and magnitude in cryospheric mountainous terrain: a call for systematic, long-term observations to decipher the impact of climate change. *Landslides* 17, 2483–2501.
- Coe, J.A., Bessette-Kirton, E.K., Geertsema, M., 2018. Increasing rock-avalanche size and mobility in glacier bay national park and preserve, Alaska detected from 1984 to 2016 landsat imagery. *Landslides* 15, 393–407. <https://doi.org/10.1007/s10346-017-0879-7>.
- Collins, B.D., Stock, G.M., 2016. Rockfall triggering by cyclic thermal stressing of exfoliation fractures. *Nat. Geosci.* 9, 395–400.
- Corona, C., Saez, J.L., Stoffel, M., Rovéra, G., Edouard, J.L., Berger, F., 2013. Seven centuries of avalanche activity at echalp (queyras massif, southern french alps) as inferred from tree rings. *The Holocene* 23, 292–304.
- Costa, M., Marchi, N., Bettella, F., Bolzon, P., Berger, F., Lingua, E., 2021. Biological legacies and rockfall: the protective effect of a windthrown forest. *Forests* 12, 1141.
- Courtial-Manent, L., Ravel, L., Mugnier, J.L., Deline, P., Lhosmot, A., Rabatel, A., Duvillard, P.A., Batoux, P., 2024. 18-years of high-alpine rock wall monitoring using terrestrial laser scanning at the tour ronde east face, mont-blanc massif. *Environ. Res. Lett.* 19, 034037. URL <https://doi.org/10.1088/1748-9326/ad281d>. <https://doi.org/10.1088/1748-9326/ad281d>.
- Coussot, P., 1997. *Mudflow Rheology and Dynamics*. Balkema, Rotterdam.
- Cuffey, K.M., Paterson, W.S.B., 2010. *The Physics of Glaciers*.
- Dalban Canassy, P., Bauder, A., Dost, M., Fäh, R., Funk, M., Margreth, S., Müller, B., Sugiyama, S., 2011. Hazard assessment investigations due to recent changes in triflögletscher, bernese alps, Switzerland. *Nat. Hazards Earth Syst. Sci.* 11, 2149–2162.
- D'Amato, J., Hantz, D., Guerin, A., Jaboyedoff, M., Baillet, L., Mariscal, A., 2016. Influence of meteorological factors on rockfall occurrence in a middle mountain limestone cliff. *Nat. Hazards Earth Syst. Sci.* 16, 719–735.
- De Biagi, V., Chiaia, B., Frigo, B., 2012. Vulnerability of buildings against avalanche hazard. In: *Snow engineering VII: proceedings of the seventh international conference on snow engineering*, pp. 6–8.
- De Haas, T., Densmore, A., Stoffel, M., Suwa, H., Imaizumi, F., Ballesteros-Cánovas, J., Wasklewicz, T., 2018. Avalanches and the spatio-temporal evolution of debris-flow fans. *Earth Sci. Rev.* 177, 53–75.
- Delannay, R., Valance, A., Mangeny, A., Roche, O., Richard, P., 2017. Granular and particle-laden flows: from laboratory experiments to field observations. *J. Phys. D: Appl. Phys.* 50, 053001 <https://doi.org/10.1088/1361-6463/50/5/053001>.
- Deline, P., Gardent, M., Magnin, F., Ravel, L., 2012. The morphodynamics of the mont blanc massif in a changing cryosphere: a comprehensive review. *Geogr. Ann. Ser. B* 94, 265–283. <https://doi.org/10.1111/j.1468-0459.2012.00467.x>.
- Deline, P., Gruber, S., Amann, F., Bodin, X., Delaloye, R., Faillat, J., Fischer, L., Geertsema, M., Giardino, M., Hasler, A., Kirkbride, M., Krautblatter, M., Magnin, F., McColl, S., Ravel, L., Schoeneich, P., Weber, S., 2021. Chapter 15 - Ice loss from glaciers and permafrost and related slope instability in high-mountain regions. In: *Haerberli, W., Whiteman, C. (Eds.), Snow and Ice-Related Hazards, Risks, and Disasters*, Second edition, Hazards and Disasters Series. Elsevier, pp. 501–540.
- Delonca, A., Gunzburger, Y., Verdel, T., 2014. Statistical correlation between meteorological and rockfall databases. *Nat. Hazards Earth Syst. Sci.* 14, 1953–1964.
- Dematteis, N., Giordan, D., Perret, P., Grab, M., Maurer, H., Troilo, F., 2022. Evidences of Bedrock Forcing on Glacier Morphodynamics: a Case Study in Italian Alps. *Frontiers Earth Sci.* 10.
- Dietrich, A., Krautblatter, M., 2017. Evidence for enhanced debris-flow activity in the northern calcareous alps since the 1980s (plansee, Austria). *Geomorphology* 287, 144–158. <https://doi.org/10.1016/J.GEOMORPH.2016.01.013>.
- Dietrich, W.E., Bellugi, D.G., Sklar, L.S., Stock, J.D., Heimsath, A.M., Roering, J.J., 2003. Geomorphic transport laws for predicting landscape form and dynamics. *Predict. Geomorphol.* 135, 103–132. <https://doi.org/10.1029/135GM09>.
- Dorren, L.K., Berger, F., Le Hir, C., Mermin, E., Tardif, P., 2005. Mechanisms, effects and management implications of rockfall in forests. *For. Ecol. Manag.* 215, 183–195.
- Draebing, D., 2021. Identification of rock and fracture kinematics in high alpine rockwalls under the influence of elevation. *Earth Surf. Dynam.* 9, 977–994. URL <https://esurf.copernicus.org/articles/9/977/2021/>. <https://doi.org/10.5194/esurf-9-977-2021>.
- Draebing, D., Krautblatter, M., Dikau, R., 2014. Interaction of thermal and mechanical processes in steep permafrost rock walls: a conceptual approach. *Geomorphology* 226, 226–235.
- Draebing, D., Krautblatter, M., Hoffmann, T., 2017. Thermo-cryogenic controls of fracture kinematics in permafrost rockwalls. *Geophys. Res. Lett.* 44, 3535–3544. <https://doi.org/10.1002/2016GL072050>.
- Draebing, D., Mayer, T., Jacobs, B., McColl, S.T., 2022. Alpine Rockwall erosion patterns follow elevation-dependent climate trajectories. *Commun. Earth Environ.* 3, 21.
- Dramis, F., Govi, M., Guglielmin, M., Mortara, G., 1995. Mountain permafrost and slope instability in the italian alps: the val pola landslide. *Permafrost. Periglac. Process.* 6, 73–81. URL <https://onlinelibrary.wiley.com/doi/abs/10.1002/ppp.3430060108>. <https://doi.org/10.1002/ppp.3430060108>. arXiv. <https://onlinelibrary.wiley.com/doi/pdf/10.1002/ppp.3430060108>.
- Dreier, L., Harvey, S., van Herwijnen, A., Mitterer, C., 2016. Relating meteorological parameters to glide-snow avalanche activity. *Cold Reg. Sci. Technol.* 128, 57–68.
- Dutto, F., Godone, F., Mortara, G., 1991. L'écroulement du glacier supérieur de coolidge. (paroi nord du mont vis, alpes occidentales). *Revue de géographie alpine* 79, 7–18.
- Easterling, D.R., Kunkel, K.E., Wehner, M.F., Sun, L., 2016. Detection and attribution of climate extremes in the observed record. *Weather Climate Extremes* 11, 17–27. URL <https://www.sciencedirect.com/science/article/pii/S2212094716300020>. <https://doi.org/10.1016/j.wace.2016.01.001> (observed and Projected (Longer-term) Changes in Weather and Climate Extremes).
- Eckert, N., Giacona, F., 2023. Towards a holistic paradigm for long-term snow avalanche risk assessment and mitigation. *Ambio* 52, 711–732.
- Eckert, N., Baya, H., Deschâtres, M., 2010a. Assessing the response of snow avalanche runout altitudes to climate fluctuations using hierarchical modeling: Application to 61 winters of data in France. *J. Clim.* 23, 3157–3180. <https://doi.org/10.1175/2010jcli3312.1>.
- Eckert, N., Coleou, C., Castebrunet, H., Deschâtres, M., Giraud, G., Gaume, J., 2010b. Cross-comparison of meteorological and avalanche data for characterising avalanche cycles: the example of december 2008 in the eastern part of the french alps. *Cold Reg. Sci. Technol.* 64, 119–136.
- Eckert, N., Parent, E., Kies, R., Baya, H., 2010c. A spatio-temporal modelling framework for assessing the fluctuations of avalanche occurrence resulting from climate change: application to 60 years of data in the northern french alps. *Clim. Chang.* 101, 515–553. <https://doi.org/10.1007/s10584-009-9718-8>.
- Eckert, N., Keylock, C.J., Castebrunet, H., Lavigne, A., Naaim, M., 2013. Temporal trends in avalanche activity in the french alps and subregions: from occurrences and runout altitudes to unsteady return periods. *J. Glaciol.* 59, 93–114. <https://doi.org/10.3189/2013jog12j091>.
- Eckert, N., Corona, C., Giacona, F., Gaume, J., Mayer, S., van Herwijnen, A., Hagenmuller, P., Stoffel, M., 2024. Climate change impacts on snow avalanche activity and related risks. *Nat. Rev. Earth Environ.* 1–21.
- European Environment Agency, E., 2016. Elevation Map of Europe Based on gtopo30. URL <https://sdi.eea.europa.eu/catalogue/srv/api/records/357f686f-1939-4652-8e79-c9ac7a1c5da6>.
- Evans, S.G., Clague, J.J., 1994. Recent climatic change and catastrophic geomorphic processes in mountain environments. *Geomorphol. Nat. Hazards* 107–128. <https://doi.org/10.1016/B978-0-444-82012-9.50012-8>.
- Evans, S.G., Bishop, N.F., Smoll, L.F., Murillo, P.V., Delaney, K.B., Oliver-Smith, A., 2009. A re-examination of the mechanism and human impact of catastrophic mass flows originating on nevado huascarán, cordillera blanca, Peru in 1962 and 1970. *Eng. Geol.* 108, 96–118. <https://doi.org/10.1016/j.enggeo.2009.06.020>.
- Faillat, J., Sornette, D., Funk, M., 2011. Numerical modeling of a gravity-driven instability of a cold hanging glacier: Reanalysis of the 1895 break-off of Altéglétscher, Switzerland. *J. Glaciol.* 57, 817–831. <https://doi.org/10.3189/002214311798043852>.
- Faillat, J., Funk, M., Sornette, D., 2012. Instabilities on Alpine temperate glaciers: New insights arising from the numerical modelling of Allalétscher (Valais, Switzerland). *Nat. Hazards Earth Syst. Sci.* 12, 2977–2991. <https://doi.org/10.5194/nhess-12-2977-2012>.
- Faillat, J., Funk, M., Vincent, C., 2015. Avalanching glacier instabilities: Review on processes and early warning perspectives. *Rev. Geophys.* 53, 203–224. <https://doi.org/10.1002/2014RG000466>.
- Farinotti, D., Huss, M., Bauder, A., Funk, M., Truffer, M., 2009. A method to estimate the ice volume and ice-thickness distribution of alpine glaciers. *J. Glaciol.* 55, 422–430. <https://doi.org/10.3189/002214309788816759>.
- Farinotti, D., Usselmann, S., Huss, M., Bauder, A., Funk, M., 2012. Runoff evolution in the swiss alps: Projections for selected high-alpine catchments based on ensembles scenarios. *Hydrol. Process.* 26, 1909–1924.



- Farinotti, D., Huss, M., Fürst, J.J., Landmann, J., Machguth, H., Maussion, F., Pandit, A., 2019. A consensus estimate for the ice thickness distribution of all glaciers on earth. *Nat. Geosci.* 12, 168–173.
- Favillier, A., Guillet, S., Trappmann, D., Morel, P., Lopez-Saez, J., Eckert, N., Zenhäusern, G., Peiry, J.L., Stoffel, M., Corona, C., 2018. Spatio-temporal maps of past avalanche events derived from tree-ring analysis: a case study in the zermatt valley (Valais, Switzerland). *Cold Reg. Sci. Technol.* 154, 9–22.
- Favillier, A., Guillet, S., Lopez-Saez, J., Giacona, F., Eckert, N., Zenhäusern, G., Peiry, J. L., Stoffel, M., Corona, C., 2023. Identifying and interpreting regional signals in tree-ring based reconstructions of snow avalanche activity in the goms valley (swiss alps). *Quat. Sci. Rev.* 307, 108063.
- Fees, A., van Herwijnen, A., Altenbach, M., Lombardo, M., Schweizer, J., 2023. Glidesnow avalanche characteristics at different timescales extracted from time-lapse photography. *Ann. Glaciol.* 1–12 <https://doi.org/10.1017/aog.2023.37>.
- Fehlmann, M., Gascón, E., Rohrer, M., Schwarb, M., Stoffel, M., 2019. Improving medium-range forecasts of rain-on-snow events in prealpine areas. *Water Resour. Res.* 55, 7638–7661. URL: <https://agupubs.onlinelibrary.wiley.com/doi/abs/10.1029/2018WR024644>. <https://doi.org/10.1029/2018WR024644>.
- Fischer, L., Eisenbeiss, H., Käab, A., Huggel, C., Haeblerli, W., 2011. Monitoring topographic changes in a periglacial high-mountain face using high-resolution DTMs, Monte Rosa East Face, Italian Alps. *Permafrost. Periglac. Process.* 22, 140–152. <https://doi.org/10.1002/ppp.717>.
- Fischer, L., Purves, R.S., Huggel, C., Noetzi, J., Haeblerli, W., 2012. On the influence of topographic, geological and cryospheric factors on rock avalanches and rockfalls in high-mountain areas. *Nat. Hazards Earth Syst. Sci.* 12, 241–254.
- Fischer, L., Huggel, C., Käab, A., Haeblerli, W., 2013. Slope failures and erosion rates on a glacierized high-mountain face under climatic changes. *Earth Surf. Process. Landf.* 38, 836–846. <https://doi.org/10.1002/esp.3355>.
- Frauenfelder, R., Isaksen, K., Lato, M.J., Noetzi, J., 2018. Ground thermal and geomechanical conditions in a permafrost-affected high-latitude rock avalanche site (polvartinden, northern Norway). *Cryosphere* 12, 1531–1550.
- Frei, P., Kotlarski, S., Liniger, M.A., Schär, C., 2018. Future snowfall in the alps: projections based on the euro-cordex regional climate models. *Cryosphere* 12, 1–24.
- Gądek, B., Kaczka, R.J., Rczkowska, Z., Rojan, E., Casteller, A., Bebi, P., 2017. Snow avalanche activity in lebanon in a time of climate change (tatra mts., Poland). *Catena* 158, 201–212. <https://doi.org/10.1016/j.catena.2017.07.005>.
- Gallach, X., Carcaillet, J., Ravanel, L., Deline, P., Ogier, C., Rossi, M., Malet, E., Garcia-Sellés, D., 2020. Climatic and structural controls on late-glacial and holocene rockfall occurrence in high-elevated rock walls of the mont blanc massif (western alps). *Earth Surf. Process. Landf.* 45, 3071–3091. URL: <https://onlinelibrary.wiley.com/doi/abs/10.1002/esp.4952>. <https://doi.org/10.1002/esp.4952>. arXiv: <https://onlinelibrary.wiley.com/doi/pdf/10.1002/esp.4952>.
- Gariano, S.L., Guzzetti, F., 2016. Landslides in a changing climate. *Earth Sci. Rev.* 162, 227–252. <https://doi.org/10.1016/j.earscirev.2016.08.011>.
- Geertsema, M., Clague, J.J., Schwab, J.W., Evans, S.G., 2006. An overview of recent large catastrophic landslides in northern British Columbia, Canada. *Eng. Geol.* 83, 120–143.
- Giacona, F., Eckert, N., Martin, B., 2017. A 240-year history of avalanche risk in the vosges mountains based on non-conventional (re) sources. *Nat. Hazards Earth Syst. Sci.* 17, 887–904.
- Giacona, F., Eckert, N., Mainieri, R., Martin, B., Corona, C., Lopez-Saez, J., Monnet, J.M., Naaim, M., Stoffel, M., 2018. Avalanche activity and socio-environmental changes leave strong footprints in forested landscapes: a case study in the vosges medium-high mountain range. *Ann. Glaciol.* 59, 111–133.
- Giacona, F., Eckert, N., Corona, C., Mainieri, R., Morin, S., Stoffel, M., Martin, B., Naaim, M., 2021. Upslope migration of snow avalanches in a warming climate. *Proc. Natl. Acad. Sci.* 118 <https://doi.org/10.1073/pnas.2107306118>.
- Giacona, F., Eckert, N., Martin, B., 2022. Comment interpréter une chronologie événementielle en géohistoire? l'exemple de deux siècles et demi d'avalanches dans le massif vosgien. *Cybergeo: European. J. Geogr.* <https://doi.org/10.4000/cybergeo.39644>.
- Gilbert, A., Vincent, C., Wagnon, P., Thibert, E., Rabatel, A., 2012. The influence of snow cover thickness on the thermal regime of Tête Rousse Glacier (Mont Blanc range, 3200 m a.s.l.): Consequences for outburst flood hazards and glacier response to climate change. *J. Geophys. Res. Earth* 117. <https://doi.org/10.1029/2011JF002258>.
- Giorgi, F., Torma, C., Coppola, E., Ban, N., Schär, C., Somot, S., 2016. Enhanced summer convective rainfall at alpine high elevations in response to climate warming. *Nat. Geosci.* 9, 584–589. <https://doi.org/10.1038/ngeo2761>.
- Gischig, V.S., Moore, J.R., Evans, K.F., Amann, F., Loew, S., 2011a. Thermomechanical forcing of deep rock slope deformation: 1. Conceptual study of a simplified slope. *J. Geophys. Res. Earth* 116.
- Gischig, V.S., Moore, J.R., Evans, K.F., Amann, F., Loew, S., 2011b. Thermomechanical forcing of deep rock slope deformation: 2. The randa rock slope instability. *J. Geophys. Res. Earth* 116.
- GLAMOS, 2024. Glacier monitoring switzerland. <http://www.glamos.ch>.
- Gobiet, A., Kotlarski, S., 2020. Future climate change in the European Alps. *Oxford Res. Encycl. Climate Sci.* <https://doi.org/10.1093/acrefore/9780190228620.013.767>.
- Gorum, T., Korup, O., van Westen, C.J., van der Meijde, M., Xu, C., van der Meer, F.D., 2014. Why so few? Landslides triggered by the 2002 denali earthquake, Alaska. *Quat. Sci. Rev.* 95, 80–94.
- Grab, M., Mattea, E., Bauder, A., Huss, M., Rabenstein, L., Hodel, E., Linsbauer, A., Langhammer, L., Schmid, L., Church, G., Hellmann, S., Déléze, K., Schaer, P., Lathion, P., Farinotti, D., Maurer, H., 2021. Ice thickness distribution of all Swiss glaciers based on extended ground-penetrating radar data and glaciological modeling. *J. Glaciol.* 67, 1074–1092. <https://doi.org/10.1017/jog.2021.55>.
- Graber, A.P., Thomas, M.A., Kean, J.W., 2023. How long do runoff-generated debris-flow hazards persist after wildfire? *Geophys. Res. Lett.* 50 e2023GL105101.
- Gruber, S., Haeblerli, W., 2007. Permafrost in steep bedrock slopes and its temperature-related destabilization following climate change. *J. Geophys. Res.* 112, F02S18. <https://doi.org/10.1029/2006JF000547>.
- Guerin, A., Ravanel, L., Matasci, B., Jaboyedoff, M., Deline, P., 2020. The three-stage rock failure dynamics of the drus (mont blanc massif, france) since the june 2005 large event. *Sci. Rep.* 10, 1–20.
- Guichonnet, P., 1950. La catastrophe du glacier du tour. *Revue de Géographie Alpine* 38, 198–201.
- Gunzburger, Y., Merrien-Soukatchoff, V., Guglielmi, Y., 2005. Influence of daily surface temperature fluctuations on rock slope stability: case study of the rochers de valabres slope (France). *Int. J. Rock Mech. Min. Sci.* 42, 331–349.
- Guzzetti, F., Peruccacci, S., Rossi, M., Stark, C.P., 2007. Rainfall thresholds for the initiation of landslides in central and southern Europe. *Meteorog. Atmos. Phys.* 98, 239–267. <https://doi.org/10.1007/s00703-007-0262-7>.
- Haberkmorn, A., Kenner, R., Noetzi, J., Phillips, M., 2021. Changes in ground temperature and dynamics in mountain permafrost in the swiss alps. *Front. Earth Sci.* 9, 626686.
- Haeblerli, W., Alean, J., 1985. Temperature and Accumulation of High Altitude Firm in the Alps. *Ann. Glaciol.* 6, 161–163. <https://doi.org/10.3189/1985AOG6-1-161-163>.
- Haegeli, P., Shandro, B., Mair, P., 2021. Using avalanche problems to examine the effect of large-scale atmosphere-ocean oscillations on avalanche hazard in western Canada. *Cryosphere* 15, 1567–1586.
- Hafner, E.D., Barton, P., Daudt, R.C., Wegner, J.D., Schindler, K., Bühler, Y., 2022. Automated avalanche mapping from spot 6/7 satellite imagery with deep learning: results, evaluation, potential and limitations. *Cryosphere* 16, 3517–3530. <https://doi.org/10.5194/tc-16-3517-2022>. tc.
- Hafner, E.D., Techel, F., Daudt, R.C., Wegner, J.D., Schindler, K., Bühler, Y., 2023. Avalanche size estimation and avalanche outline determination by experts: reliability and implications for practice. *Nat. Hazards Earth Syst. Sci.* 23, 2895–2914. <https://doi.org/10.5194/nhess-23-2895-2023>.
- Hales, T.C., Roering, J.J., 2007. Climatic controls on frost cracking and implications for the evolution of bedrock landscapes. *J. Geophys. Res. Earth* 112, 1–14. <https://doi.org/10.1029/2006JF000616>.
- Hall, K., 1999. The role of thermal stress fatigue in the breakdown of rock in cold regions. *Geomorphology* 31, 47–63. [https://doi.org/10.1016/S0169-555X\(99\)00072-0](https://doi.org/10.1016/S0169-555X(99)00072-0).
- Hall, K., Thorn, C.E., Matsuoka, N., Prick, A., 2002. Weathering in cold regions: some thoughts and perspectives. *Prog. Phys. Geogr.* 26, 577–603. <https://doi.org/10.1191/0309133302pp353ra>.
- Harris, C., Arenson, L.U., Christiansen, H.H., Eitzelmüller, B., Frauenfelder, R., Gruber, S., Haeblerli, W., Hauck, C., Hölzle, M., Humlum, O., Isaksen, K., Käab, A., Kern-Lütschg, M.A., Lehning, M., Matsuoka, N., Murton, J.B., Nötzli, J., Phillips, M., Ross, N., Seppälä, M., Springman, S.M., Mühlh, D.V., 2009. Permafrost and climate in Europe: monitoring and modelling thermal, geomorphological and geotechnical responses. *Earth Sci. Rev.* 92, 117–171. <https://doi.org/10.1016/j.earscirev.2008.12.002>.
- Hartmeyer, I., Keuschnig, M., Delleske, R., Krautblatter, M., Lang, A., Schrott, L., Prasicsek, G., Otto, J.C., 2020. A 6-year lidar survey reveals enhanced rockfall retreat and modified rockfall magnitudes/frequencies in deglaciating cirques. *Earth Surf. Dyn.* 8, 753–768.
- Hasler, A., Gruber, S., Font, M., Dubois, A., 2011. Advective heat transport in frozen rock clefs: Conceptual model, laboratory experiments and numerical simulation. *Permafrost. Periglac. Process.* 22, 378–389. <https://doi.org/10.1002/ppp.737>.
- Hegerl, G.C., Brönnimann, S., Schurer, A., Cowan, T., 2018. The early 20th century warming: Anomalies, causes, and consequences. *WIREs climate Change* 9, e522. URL: <https://wires.onlinelibrary.wiley.com/doi/abs/10.1002/wcc.522>. <https://doi.org/10.1002/wcc.522>. arXiv: <https://wires.onlinelibrary.wiley.com/doi/pdf/10.1002/wcc.522>.
- Heim, A., Pasquier, L.D., Forel, F.A., 1895. Die Gletscherlawine an der Altels am 11. September 1895. *Zürcher und Furrer*.
- Hendrick, M., Techel, F., Volpi, M., Olevski, T., Pérez-Guillén, C., Herwijnen, A.V., Schweizer, J., 2023. Automated prediction of wet-snow avalanche activity in the swiss alps. *J. Glaciol.* 69, 1365–1378. <https://doi.org/10.1017/jog.2023.24>.
- Hendrickx, H., Le Roy, G., Helmstetter, A., Pointner, E., Larose, E., Braillard, L., Nyssen, J., Delaloye, R., Frankl, A., 2022. Timing, volume and precursory indicators of rock- and cliff fall on a permafrost mountain ridge (Mattertal, Switzerland). *Earth Surf. Process. Landf.* 47, 1532–1549. <https://doi.org/10.1002/esp.5333>.
- Hibert, C., Michéa, D., Provost, F., Malet, J., Geertsema, M., 2019. Exploration of continuous seismic recordings with a machine learning approach to document 20 yr of landslide activity in Alaska. *Geophys. J. Int.* 219, 1138–1147.
- Hillebrand, L., Marzini, S., Crespi, A., Hiltner, U., Mina, M., 2023. Contrasting impacts of climate change on protection forests of the Italian alps. *Fron. For. Global Change* 6, 1240235.
- Hirschberg, J., Faticchi, S., Bennett, G.L., McArdell, B.W., Peleg, N., Lane, S.N., Schlunegger, F., Molnar, P., 2021. Climate change impacts on sediment yield and debris-flow activity in an alpine catchment. *J. Geophys. Res. Earth* 126. <https://doi.org/10.1029/2020JF005739>.
- Hirschberg, J., McArdell, B.W., Bennett, G.L., Molnar, P., 2022. Numerical investigation of sediment-yield underestimation in supply-limited mountain basins with short records. *Geophys. Res. Lett.* 49 (e2021GL096440).
- Hock, R., Rasul, G., Adler, C., Cáceres, B., Gruber, S., Hirabayashi, Y., Jackson, M., Käab, A., Kang, S., Kutuzov, S., et al., 2019. High mountain areas. In: Pörtner, H.O., Roberts, D., Masson-Delmotte, V., Zhai, P., Tignor, M. (Eds.), IPCC Special Report on the Ocean and Cryosphere in a Changing Climate. Cambridge University Press, Cambridge, UK and New York, NY, USA, pp. 131–202.

- Hoelzle, M., Darms, G., Lüthi, M.P., Suter, S., 2011. Evidence of accelerated englacial warming in the Monte Rosa area, Switzerland/Italy. *Cryosphere* 5, 231–243. <https://doi.org/10.5194/tc-5-231-2011>.
- Hoffmann, T., 2015. Sediment residence time and connectivity in non-equilibrium and transient geomorphic systems. *Earth Sci. Rev.* 150, 609–627.
- Höller, P., 2009. Avalanche cycles in Austria: an analysis of the major events in the last 50 years. *Nat. Hazards* 48, 399–424.
- Huggel, C., 2009. Recent extreme slope failures in glacial environments: Effects of thermal perturbation. *Quat. Sci. Rev.* 28, 1119–1130. <https://doi.org/10.1016/j.quascirev.2008.06.007>.
- Huggel, C., Zraggen-Oswald, S., Haeberli, W., Kääh, A., Polkvoj, A., Galushkin, I., Evans, S., 2005. The 2002 rock/ice avalanche at kolka/karmadon, russian caucasus: assessment of extraordinary avalanche formation and mobility, and application of quickbird satellite imagery. *Nat. Hazards Earth Syst. Sci.* 5, 173–187.
- Huggel, C., Salzmann, N., Allen, S., Caplan-Auerbach, J., Fischer, L., Haeberli, W., Larsen, C., Schneider, D., Wessels, R., 2010. Recent and future warm extreme events and high-mountain slope stability. *Philos. Trans. R. Soc. A Math. Phys. Eng. Sci.* 368, 2435–2459. <https://doi.org/10.1098/rsta.2010.0078>.
- Huggel, C., Allen, S., Deline, P., Fischer, L., Noetzi, J., Ravanel, L., 2012a. Ice thawing, mountains falling—are alpine rock slope failures increasing? *Geol. Today* 28, 98–104.
- Huggel, C., Clague, J.J., Korup, O., 2012b. Is climate change responsible for changing landslide activity in high mountains? *Earth Surf. Process. Landf.* 37, 77–91. <https://doi.org/10.1002/esp.2223>.
- Hugonnet, R., McNabb, R., Berthier, E., Menounos, B., Nuth, C., Girod, L., Farinotti, D., Huss, M., Dussaillant, L., Brun, F., Kääh, A., 2021. Accelerated global glacier mass loss in the early twenty-first century. *Nature* 592, 726–731. <https://doi.org/10.1038/s41586-021-03436-z>.
- Hungri, O., McDougall, S., Bovis, M., 2005. Entrainment of material by debris flows. *Debris-flow Hazards Related Phenomena* 135.
- Hungri, O., Leroueil, S., Picarelli, L., 2014. The varnes classification of landslide types, an update. *Landslides* 11, 167–194. <https://doi.org/10.1007/s10346-013-0436-y>.
- Huss, M., Fischer, M., 2016. Sensitivity of very Small Glaciers in the Swiss Alps to Future Climate Change. *Frontiers. Earth Sci.* 4.
- Huss, M., Hock, R., 2018. Global-scale hydrological response to future glacier mass loss. *Nat. Clim. Chang.* 8, 135–140.
- Huss, M., Farinotti, D., Bauder, A., Funk, M., 2008. Modelling runoff from highly glacierized alpine drainage basins in a changing climate. *Hydrol. Process.* 22, 3888–3902.
- Iken, A., 1977. Movement of a large Ice Mass before breaking off. *J. Glaciol.* 19, 595–605. <https://doi.org/10.3189/S0022143000215505>.
- Intergovernmental Panel on Climate Change, 1990. *Far Climate Change: Scientific Assessment of Climate Change*. URL: <https://www.ipcc.ch/report/ar1/wg1/>.
- Irvine-Fynn, T.D.L., Hodson, A.J., Moorman, B.J., Vatne, G., Hubbard, A.L., 2011. Polythermal glacier hydrology: a review. *Rev. Geophys.* 49, RG4002. <https://doi.org/10.1029/2010RG000350>.
- Iverson, R.M., 2014. Debris flows: behaviour and hazard assessment. *Geol. Today* 30, 15–20. <https://doi.org/10.1111/gto.12037>.
- Iverson, R.M., Logan, M., LaHusen, R.G., Berti, M., 2010. The perfect debris flow? Aggregated results from 28 large-scale experiments. *J. Geophys. Res. Earth* 115.
- Iverson, R.M., Reid, M.E., Logan, M., LaHusen, R.G., Godt, J.W., Griswold, J.P., 2011. Positive feedback and momentum growth during debris-flow entrainment of wet bed sediment. *Nat. Geosci.* 4, 116–121. <https://doi.org/10.1038/ngeo1040>.
- Jacquemart, M., Weber, S., 2024. Impact of climate change on alpine mass movement - animated drawing. Zenodo. <https://doi.org/10.5281/zenodo.13347899>.
- Jakob, M., 2022. Landslides in a changing climate, in: *Landslide hazards, risks, and disasters*. Elsevier, pp. 505–579.
- Jia, H., Xiang, W., Krautblatter, M., 2015. Quantifying rock fatigue and decreasing compressive and tensile strength after repeated freeze-thaw cycles. *Permafrost. Periglac. Process.* 26, 368–377. <https://doi.org/10.1002/ppp.1857>.
- Jomelli, V., Pech, P., 2004. Effects of the little ice age on avalanche boulder tongues in the french alps (massif des ecrins). In: *Earth Surface Processes and Landforms: The Journal of the British Geomorphological Research Group*, 29, pp. 553–564.
- Jomelli, V., Pech, V.P., Chochillon, C., Brunstein, D., 2004. Geomorphic variations of debris flows and recent climatic change in the french alps. *Clim. Chang.* 64, 77–102. <https://doi.org/10.1023/B:CLIM.0000024700.35154.44>.
- Jomelli, V., Brunstein, D., Grancher, D., Pech, P., 2007. Is the response of hill slope debris flows to recent climate change univocal? A case study in the massif des ecrins (french alps). *Clim. Chang.* 85, 119–137. <https://doi.org/10.1007/s10584-006-9209-0>.
- Jomelli, V., Brunstein, D., Déqué, M., Vrac, M., Grancher, D., 2009. Impacts of future climatic change (2070-2099) on the potential occurrence of debris flows: a case study in the massif des ecrins (french alps). *Clim. Chang.* 97, 171–191. <https://doi.org/10.1007/s10584-009-9616-0>.
- Kääh, A., Jacquemart, M., Gilbert, A., Leinss, S., Girod, L., Huggel, C., Falaschi, D., Ugalde, F., Petrakov, D., Chernomoretz, S., Dokukin, M., Paul, F., Gascoin, S., Berthier, E., Kargel, J.S., 2021. Sudden large-volume detachments of low-angle mountain glaciers – more frequent than thought? *Cryosphere* 15, 1751–1785. <https://doi.org/10.5194/tc-15-1751-2021>.
- Kaitna, R., Prenner, D., Switanek, M., Maraun, D., Stoffel, M., Hrachowitz, M., 2023. Changes of hydro-meteorological trigger conditions for debris flows in a future alpine climate. *Sci. Total Environ.* 872, 162227. URL: <https://linkinghub.elsevier.com/retrieve/pii/S0048969723008434> <https://doi.org/10.1016/j.scitotenv.2023.162227>.
- Kaitna, R., Palucis, M.C., Marra, F., Huggel, C., 2024. Causes and Triggers. In: Jakob, M., McDougall, S., Santi, P. (Eds.), *Advances in Debris-Flow Science and Practice*. Springer International Publishing, Cham, pp. 191–217.
- Katsuyama, Y., Katsushima, T., Takeuchi, Y., 2022. Large-ensemble climate simulations to assess changes in snow stability over northern Japan. *J. Glaciol.* 1–14.
- Kean, J.W., Staley, D.M., 2021. Forecasting the frequency and magnitude of postfire debris flows across southern California. *Earth's Future* 9 e2020EF001735.
- Kean, J.W., Staley, D.M., Cannon, S.H., 2011. In situ measurements of post-fire debris flows in southern California: Comparisons of the timing and magnitude of 24 debris-flow events with rainfall and soil moisture conditions. *J. Geophys. Res. Earth* 116.
- Kellerer-Pirklbauer, A., Lieb, G.K., Avian, M., Carrivick, J., 2012a. Climate change and rock fall events in high mountain areas: numerous and extensive rock falls in 2007 at mittlerer burgstall, Central Austria. *Geogr. Ann. Ser. B* 94, 59–78.
- Kellerer-Pirklbauer, A., Slupetzky, H., Avian, M., 2012b. Ice-avalanche impact landforms: the event in 2003 at the glacier nördliches bockkarkees, hohe tauern range, Austria. *Geogr. Ann. Ser. B* 94, 97–115. <https://doi.org/10.1111/j.1468-0459.2011.00446.x>.
- Kenner, R., Noetzi, J., Hoelzle, M., Raetz, H., Phillips, M., 2019. Distinguishing ice-rich and ice-poor permafrost to map ground temperatures and ground ice occurrence in the swiss alps. *Cryosphere* 13, 1925–1941.
- Keuschnig, M., Hartmeyer, I., Höfer-Öllinger, G., Schober, A., Krautblatter, M., Schrott, L., 2015. Permafrost-related mass movements: Implications from a rock slide at the kitzsteinhorn, Austria. In: *Engineering Geology for Society and Territory - Volume 1. Climate Change and Engineering Geology*, Springer, pp. 255–259.
- Keylock, C., 2003. The North Atlantic oscillation and snow avalanching in Iceland. *Geophys. Res. Lett.* 30.
- Kiefer, C., Oswald, P., Moernaut, J., Fabbri, S.C., Mayr, C., Strasser, M., Krautblatter, M., 2021. A 4000-year debris flow record based on amphibious investigations of fan delta activity in plansee (Austria, eastern alps). *Earth Surf. Dynam.* 9, 1481–1503. <https://doi.org/10.5194/esurf-9-1481-2021>.
- Knoflach, B., Tussatshlagger, H., Sailer, R., Meißl, G., Stötter, J., 2021. High mountain rockfall dynamics: rockfall activity and runoff assessment under the aspect of a changing cryosphere. *Geogr. Ann. Ser. B* 103, 83–102.
- Köhler, A., McElwaine, J., Sovilla, B., Ash, M., Brennan, P., 2016. The dynamics of surges in the 3 february 2015 avalanches in vallée de la sionne. *J. Geophys. Res. Earth* 121, 2192–2210.
- Köhler, A., Fischer, J.T., Scandroglia, R., Bavay, M., McElwaine, J., Sovilla, B., 2018a. Cold-to-warm flow regime transition in snow avalanches. *Cryosphere* 12, 3759–3774.
- Köhler, A., McElwaine, J., Sovilla, B., 2018b. Geodarc data and the flow regimes of snow avalanches. *J. Geophys. Res. Earth* 123, 1272–1294.
- Konrad, J.M., Morgenstern, N., 1982. Prediction of frost heave in the laboratory during transient freezing. *Can. Geotech. J.* 19, 250–259.
- Korup, O., Densmore, A.L., Schlunegger, F., 2010. The role of landslides in mountain range evolution. *Geomorphology* 120, 77–90.
- Kotlarski, S., Lüthi, D., Schär, C., 2015. The elevation dependency of 21st century European climate change: an RCM ensemble perspective. *Int. J. Climatol.* 35, 3902–3920. <https://doi.org/10.1002/joc.4254>.
- Kotlarski, S., Gobiet, A., Morin, S., Olefs, M., Rajczak, J., Samacoits, R., 2023. 21st century alpine climate change. *Clim. Dyn.* 60, 65–86.
- Krautblatter, M., Hauck, C., 2007. Electrical resistivity tomography monitoring of permafrost in solid rock walls. *J. Geophys. Res. Earth* 112, F02S20. <https://doi.org/10.1029/2006JF000546>.
- Krautblatter, M., Moser, M., 2009. A nonlinear model coupling rockfall and rainfall intensity based on a four year measurement in a high alpine rock wall (reintal, german alps): newline on a four year measurement in a high alpine rock wall (reintal, german alps). *Nat. Hazards Earth Syst. Sci.* 9, 1425–1432.
- Krautblatter, M., Verleysdonk, S., Flores-Orozco, A., Kemna, A., 2010. Temperature-calibrated imaging of seasonal changes in permafrost rock walls by quantitative electrical resistivity tomography (zugspitze, german/austrian alps). *J. Geophys. Res. Earth Surf.* 115. URL: <https://agupubs.onlinelibrary.wiley.com/doi/abs/10.1029/2008JF001209>, doi:<https://doi.org/10.1029/2008JF001209>.
- Krautblatter, M., Funk, D., Günzel, F., 2013. Why permafrost rocks become unstable: a rock-ice-mechanical model in time and space. *Earth Surf. Process. Landf.* 38, 876–887. <https://doi.org/10.1002/esp.3374>.
- Krautblatter, M., Weber, S., Dietze, M., Keuschnig, M., Stockinger, G., Brückner, L., Beutel, J., Figl, T., Trepmann, C., Hofmann, R., Rau, M., Pflüger, F., Barbosa Mejía, L., Siegert, F., 2024. The 2023 fluchthorn massive permafrost rock slope failure analysed. *EGU General Assem.* 2024.
- Kuhn, M., Olefs, M., 2020. Elevation-Dependent climate Change in the European Alps. *Oxford Res. Encycl. Climate Sci.* <https://doi.org/10.1093/acrefore/9780190228620.013.762>.
- Kummert, M., Delaloye, R., Braillard, L., 2018. Erosion and sediment transfer processes at the front of rapidly moving rock glaciers: Systematic observations with automatic cameras in the western swiss alps. *Permafrost. Periglac. Process.* 29, 21–33. <https://doi.org/10.1002/PPP.1960>.
- Langhans, C., Nyman, P., Noske, P.J., Van der Sant, R.E., Lane, P.N., Sheridan, G.J., 2017. Post-fire hillslope debris flows: evidence of a distinct erosion process. *Geomorphology* 295, 55–75.
- Latenser, M., Schneebeli, M., 2002. Temporal trend and spatial distribution of avalanche activity during the last 50 years in Switzerland. *Nat. Hazards* 27, 201–230.
- Latenser, M., Schneebeli, M., Föhn, P., Ammann, W., 1997. *Climat, neige et avalanches. Arguments de la Recherche* 30, 9–15.
- Lavigne, A., Eckert, N., Bel, L., Parent, E., 2015. Adding expert contributions to the spatiotemporal modelling of avalanche activity under different climatic influences. *J. R. Stat. Soc. Ser. C: Appl. Stat.* 64, 651–671. <https://doi.org/10.1111/rssc.12095>.
- Lavigne, A., Eckert, N., Bel, L., Deschâtres, M., Parent, E., 2017. Modelling the spatio-temporal repartition of right-truncated data: an application to avalanche runoff altitudes in hautes-savoie. *Stoch. Env. Res. Risk A.* 31, 629–644.

- Le Monde, A.F.P., 2024. Deadly Storms Rage across France, Switzerland and Italy, Leaving at Least Seven Dead. URL: [https://www.lemonde.fr/en/europe/article/2024/06/30/deadly-storms-rage-across-france-switzerland-and-italy-leaving-at-least-seven-dead-6676208\\_143.html](https://www.lemonde.fr/en/europe/article/2024/06/30/deadly-storms-rage-across-france-switzerland-and-italy-leaving-at-least-seven-dead-6676208_143.html).
- Le Roux, E., Evin, G., Eckert, N., Blanchet, J., Morin, S., 2021. Elevation-dependent trends in extreme snowfall in the french alps from 1959 to 2019. *Cryosphere* 15, 4335–4356.
- Le Roux, E., Evin, G., Eckert, N., Blanchet, J., Morin, S., 2023. Projection of snowfall extremes in the french alps as a function of elevation and global warming level. *EGU sphere* 2023, 1–17.
- Legay, A., Magnin, F., Ravel, L., 2021. Rock temperature prior to failure: Analysis of 209 rockfall events in the mont blanc massif (western european alps). *Permafrost. Periglac. Process.* 32, 520–536.
- Legg, N.T., Meigs, A.J., Grant, G.E., Kennard, P., 2014. Debris flow initiation in proglacial gullies on mount rainier, Washington. *Geomorphology* 226, 249–260. <https://doi.org/10.1016/j.geomorph.2014.08.003>.
- Lingua, E., Bettella, F., Pividori, M., Marzano, R., Garbarino, M., Piras, M., Kobal, M., Berger, F., 2020. The Protective Role of Forests to Reduce Rockfall Risks and Impacts in the Alps under a Climate Change Perspective. In: *Climate Change, Hazards and Adaptation Options: Handling the Impacts of a Changing Climate*, pp. 333–347.
- Liu, W., Wang, D., Zhou, J., He, S., 2019. Simulating the ximmo landslide runout considering entrainment effect. *Environ. Earth Sci.* 78, 1–16.
- Loew, S., Hantz, D., Gerber, W., 2022. 5.09 - rockfall causes and transport mechanisms - a review. In: Shroder, J.J.F. (Ed.), *Treatise on Geomorphology*, (Second Edition). second edition ed. Academic Press, Oxford, pp. 137–168. URL: <https://www.sciencedirect.com/science/article/pii/B9780128182345000663>. <https://doi.org/10.1016/B978-0-12-818234-5.00066-3>.
- Luethi, R., Gruber, S., Ravel, L., 2015. Modelling transient ground surface temperatures of past rockfall events: towards a better understanding of failure mechanisms in changing periglacial environments. *Geogr. Ann. Ser. B* 97, 753–767.
- Lugon, R., Stoffel, M., 2010. Rock-glacier dynamics and magnitude-frequency relations of debris flows in a high-elevation watershed: Ritigraben, swiss alps. *Glob. Planet. Chang.* 73, 202–210. <https://doi.org/10.1016/j.gloplacha.2010.06.004>.
- Maggioli, M., Cola, G., Scotti, R., Freppaz, M., Monti, F., 2018. Ice/Snow Avalanches from the Hanging Snout of the palon de la Mare Glacier (Central Italian Alps). In: *Proceedings of the International Snow Science Workshop*. Innsbruck, Austria, pp. 7–12.
- Magnin, F., Josnin, J.Y., 2021. Water flows in rock wall permafrost: a numerical approach coupling hydrological and thermal processes. *J. Geophys. Res. Earth* 126 e2021JF006394.
- Magnin, F., Brenning, A., Bodin, X., Deline, P., Ravel, L., 2015. Statistical modelling of rock wall permafrost distribution: application to the Mont Blanc massif. *Geomorphologie : relief, processus, environnement* 20. URL: <https://sde.hal.science/hal-01120617>.
- Magnin, F., Josnin, J.Y., Ravel, L., Pergaud, J., Pohl, B., Deline, P., 2017. Modelling rock wall permafrost degradation in the mont blanc massif from the lia to the end of the 21st century. *Cryosphere* 11, 1813–1834. URL: <https://tc.copernicus.org/articles/11/1813/2017/>. <https://doi.org/10.5194/tc-11-1813-2017>.
- Magnin, F., Ravel, L., Bodin, X., Deline, P., Malet, E., Krysielki, J.M., Schoeneich, P., 2023. Main results of permafrost monitoring in the french alps through the performance network over the period 2010–2022. *Permafrost. Periglac. Process.* 35, 3–23. <https://doi.org/10.1002/ppp.2209>.
- Mainieri, R., Favillier, A., Lopez-Saez, J., Eckert, N., Zgeib, T., Morel, P., Saulnier, M., Peiry, J.L., Stoffel, M., Corona, C., 2020. Impacts of land-cover changes on snow avalanche activity in the french alps. *Anthropocene* 30, 100244. <https://doi.org/10.1016/j.ancene.2020.100244>.
- Mainieri, R., Eckert, N., Corona, C., Lopez-Saez, J., Stoffel, M., Bourrier, F., 2022. Limited impacts of global warming on rockfall activity at low elevations: Insights from two calcareous cliffs from the french prealps. *Prog. Phys. Geogr. Earth Environ.* 03091333221107624.
- Mamot, P., Weber, S., Schröder, T., Krautblatter, M., 2018. A temperature- and stress-controlled failure criterion for ice-filled permafrost rock joints. *Cryosphere* 12, 3333–3353. <https://doi.org/10.5194/tc-12-3333-2018>.
- Mamot, P., Weber, S., Eppinger, S., Krautblatter, M., 2021. A temperature-dependent mechanical model to assess the stability of degrading permafrost rock slopes. *Earth Surf. Dyn.* 9, 1125–1151.
- Mangeny, A., 2011. Geomorphology: Landslide boost from entrainment. *Nat. Geosci.* 4, 77–78.
- Mani, P., Allen, S., Evans, S.G., Kargel, J.S., Mergili, M., Petrakov, D., Stoffel, M., 2023. Geomorphic process chains in high-mountain regions—a review and classification approach for natural hazards assessment. *Rev. Geophys.* 61, e2022RG000791. URL: <https://agupubs.onlinelibrary.wiley.com/doi/abs/10.1029/2022RG000791>. <https://doi.org/10.1029/2022RG000791>. arXiv: <https://agupubs.onlinelibrary.wiley.com/doi/pdf/10.1029/2022RG000791>. e2022RG0007912022RG000791.
- Marcer, M., Cicoira, A., Cusicanqui, D., Bodin, X., Echelard, T., Obregon, R., Schoeneich, P., 2021. Rock glaciers throughout the french alps accelerated and destabilised since 1990 as air temperatures increased. *Commun. Earth Environ.* 2, 1–11. URL: <https://www.nature.com/articles/s43247-021-00150-6>. <https://doi.org/10.1038/s43247-021-00150-6>.
- Margreth, S., Schaer, M., 2023. Avalanche risk of high mountain huts in Switzerland and its evolution due to climate change. In: *International Snow Science Workshop (ISSW) conference Proceedings*, 8.
- Margreth, S., Funk, M., Tobler, D., Dalban, P., Meier, L., Lauper, J., 2017. Analysis of the hazard caused by ice avalanches from the hanging glacier on the eiger west face. *Cold Reg. Sci. Technol.* 144, 63–72.
- Martin, E., Giraud, G., Lejeune, Y., Boudart, G., 2001. Impact of a climate change on avalanche hazard. *Ann. Glaciol.* 32, 163–167. <https://doi.org/10.3189/172756401781819292>.
- Masson-Delmotte, V., Zhai, P., Pirani, A., Connors, S.L., Péan, C., Berger, S., Caud, N., Chen, Y., Goldfarb, L., Gomis, M., et al., 2021a. Climate change 2021: the physical science basis. In: *Contribution of Working Group I to the Sixth Assessment Report of the Intergovernmental Panel on Climate Change*, 2.
- Masson-Delmotte, V., Zhai, P., Pirani, A., Connors, S.L., Péan, C., Berger, S., Caud, N., Chen, Y., Goldfarb, L., Gomis, M., et al., 2021b. Climate change 2021: the physical science basis. Contribution of working group I to the sixth assessment report of the intergovernmental panel on climate change 2.
- Matiu, M., Crespi, A., Bertoldi, G., Carmagnola, C.M., Marty, C., Morin, S., Schöner, W., Cat Berro, D., Chiogna, G., De Gregorio, L., et al., 2020. Observed snow depth trends in the european alps 1971 to 2019. *Cryosphere Discuss.* 2020, 1–50.
- Matsuoka, N., 1990. Mechanisms of rock breakdown by frost action – an experimental approach. *Cold Reg. Sci. Technol.* 17, 253–270. [https://doi.org/10.1016/S0165-232X\(05\)80005-9](https://doi.org/10.1016/S0165-232X(05)80005-9).
- Matsuoka, N., 2001. Direct observation of frost wedging in alpine bedrock. *Earth Surf. Process. Landf.* 26, 601–614. <https://doi.org/10.1002/esp.208>.
- Matsuoka, N., 2019. A multi-method monitoring of timing, magnitude and origin of rockfall activity in the japanese alps. *Geomorphology* 336, 65–76.
- Matsuoka, N., Murton, J., 2008. Frost weathering: recent advances and future directions. *Permafrost. Periglac. Process.* 19, 195–210. <https://doi.org/10.1002/ppp.620>.
- Mayer, S., van Herwijnen, A., Olivieri, G., Schweizer, J., 2020. Evaluating the performance of an operational infrasound avalanche detection system at three locations in the swiss alps during two winter seasons. *Cold Reg. Sci. Technol.* 173, 102962 <https://doi.org/10.1016/j.coldregions.2019.102962>.
- Mayer, S., Hendrick, M., Michel, A., Richter, R., Schweizer, J., Wernli, H., van Herwijnen, A., 2024. Changes in snow avalanche activity in response to climate warming in the swiss alps (preprint). *EGU sphere* 2024, 1–32. URL: <https://egusphere.copernicus.org/preprints/2024/egusphere-2024-1026/>. <https://doi.org/10.5194/egusphere-2024-1026>.
- McCarroll, D., Matthews, J.A., Shakesby, R.A., 1995. Late-holocene snow-avalanche activity in southern Norway: Interpreting lichen size-frequency distributions using an alternative to simulation modelling. *Earth Surf. Process. Landf.* 20, 465–471.
- McClung, D., 2023. *The Avalanche Handbook*. The Mountaineers Books.
- Meier, L., Jacquemart, M., Steinacher, R., Jäger, D., Funk, M., 2018. Monitoring of the Weissmies Glacier before the failure event of September 10, 2017 with radar interferometry and high-resolution deformation camera. *Proceedings, International Snow Science Workshop 2018*, Innsbruck, Austria, 4.
- Mellor, M., 1973. Mechanical properties of rocks at low temperatures. In: *2nd International Conference on Permafrost*. Yakutsk, International Permafrost Association, pp. 334–344.
- Ménégoz, M., Valla, E., Jourdain, N.C., Blanchet, J., Beaumet, J., Wilhelm, B., Gallée, H., Fettweis, X., Morin, S., Anquetin, S., 2020. Contrasting seasonal changes in total and intense precipitation in the european alps from 1903 to 2010. *Hydrol. Earth Syst. Sci.* 24, 5355–5377.
- Mergili, M., Jaboyedoff, M., Pullarello, J., Pudasaini, S.P., 2020. Back calculation of the 2017 piz cengalo-Bondo landslide cascade with r. avaflow: what we can do and what we can learn. *Nat. Hazards Earth Syst. Sci.* 20, 505–520.
- Messenzehl, K., Dikau, R., 2017. Structural and thermal controls of rockfall frequency and magnitude within Rockwall-talus systems (swiss alps). *Earth Surf. Process. Landf.* 42, 1963–1981.
- Meteoblue, 2024. *Meteoblue - weather close to you*. <https://www.meteoblue.com/> accessed: 13 march 2024.
- Micheletti, N., Lane, S.N., 2016. Water yield and sediment export in small, partially glaciated alpine watersheds in a warming climate. *Water Resour. Res.* 52, 4924–4943.
- Miller, J., Böhnisch, A., Ludwig, R., Brunner, M.I., 2024. Climate change impacts on regional fire weather in heterogeneous landscapes of Central Europe. *Nat. Hazards Earth Syst. Sci.* 24, 411–428. <https://doi.org/10.5194/nhess-24-411-2024>.
- Mitterer, C., Schweizer, J., 2013. Analysis of the snow-atmosphere energy balance during wet-snow instabilities and implications for avalanche prediction. *Cryosphere* 7, 205–216.
- Mock, C.J., Carter, K.C., Birkeland, K.W., 2017. Some perspectives on avalanche climatology. *Ann. Am. Assoc. Geogr.* 107, 299–308. <https://doi.org/10.4324/9781315158914-6>.
- Monteiro, D., Morin, S., 2023. Multi-decadal analysis of past winter temperature, precipitation and snow cover data in the european alps from reanalyses, climate models and observational datasets. *Cryosphere* 17, 3617–3660.
- Moos, C., Guisan, A., Randin, C.F., Lischke, H., 2021. Climate change impacts the protective effect of forests: a case study in Switzerland. *Fron. For. Global Change* 4, 682923.
- Moos, C., Strith, A., Teich, M., Bottero, A., 2023. Mountain protective forests under threat? An in-depth review of global change impacts on their protective effect against natural hazards. *Fron. For. Global Change* 6, 1223934.
- Morán-Tejada, E., López-Moreno, J.I., Stoffel, M., Beniston, M., 2016. Rain-on-snow events in Switzerland: recent observations and projections for the 21st century. *Clim. Res.* 71, 111–125.
- Morino, C., Conway, S.J., Balme, M.R., Helgason, J.K., Sæmundsson, P., Jordan, C., Hillier, J., Argles, T., 2021. The impact of ground-ice thaw on landslide geomorphology and dynamics: two case studies in northern Iceland. *Landslides* 18, 2785–2812.
- Mostbauer, K., Kaitna, R., Prenner, D., Hrachowitz, M., 2018. The temporally varying roles of rainfall, snowmelt and soil moisture for debris flow initiation in a snow-dominated system. *Hydrol. Earth Syst. Sci.* 22, 3493–3513. doi: <https://doi.org/10.5194/egusphere-2024-1026>.



- 5194/hess-22-3493-2018. apply semi-distributed hydrological model to identify hydrological state variables as dominant triggers.<br/>very extensively discussed.<br/>no relation to frequencies, or performance of those state variables for prediction.
- Mourey, J., Marcuzzi, M., Ravel, L., Pallandre, F., 2019. Effects of climate change on high alpine mountain environments: Evolution of mountaineering routes in the mont blanc massif (western alps) over half a century. *Arct. Antarct. Alp. Res.* 51, 176–189.
- Mourey, J., Perrin-Malterre, C., Ravel, L., 2020. Strategies used by french alpine guides to adapt to the effects of climate change. *J. Outdoor Recreat. Tour.* 29, 100278.
- Mourey, J., Lacroix, P., Duvillard, P.A., Marsy, G., Marcer, M., Ravel, L., Malet, E., 2021. Rockfall and vulnerability of mountaineers on the west face of the aiguille du goûter (classic route up mont blanc, France), an interdisciplinary study. *Nat. Hazards Earth System Sciences Discussions* 2021, 1–29.
- Mourey, J., Lacroix, P., Duvillard, P.A., Marsy, G., Marcer, M., Malet, E., Ravel, L., 2022. Multi-method monitoring of rockfall activity along the classic route up mont blanc (4809 m a.s.l.) to encourage adaptation by mountaineers. *Nat. Hazards Earth Syst. Sci.* 22, 445–460. URL: <https://nhess.copernicus.org/articles/22/445/2022/>. <https://doi.org/10.5194/nhess-22-445-2022>.
- MRI EDW Working Group, 2015. Elevation-dependent warming in mountain regions of the world. *Nat. Clim. Chang.* 5, 424–430. <https://doi.org/10.1038/nclimate2563>.
- Müller, J., Gärtner-Roer, I., Kenner, R., Thee, P., Morche, D., 2014. Sediment storage and transfer on a periglacial mountain slope (corvatsch, Switzerland). *Geomorphology* 218, 35–44.
- Murphy, B.P., Johnson, J.P., Gasparini, N.M., Sklar, L.S., 2016. Chemical weathering as a mechanism for the climatic control of bedrock river incision. *Nature* 532, 223–227.
- Murton, J., 2007. Rock weathering. In: Elias, S.A., Mock, C.J. (Eds.), *Encyclopedia of Quaternary Science*. Elsevier, Oxford, pp. 2249–2256.
- Murton, J., Peterson, R., Ozouf, J.C., 2006. Bedrock fracture by ice segregation in cold regions. *Science* 314, 1127–1129. <https://doi.org/10.1126/science.1132127>.
- Murton, J., Kuras, O., Krautblatter, M., Cane, T., Tschofen, D., Uhlemann, S., Schober, S., Watson, P., 2016. Monitoring rock freezing and thawing by novel geoelectrical and acoustic techniques. *Case Rep. Med.* 121, 2309–2332. <https://doi.org/10.1002/2016JF003948>.
- Naaim, M., Durand, Y., Eckert, N., Chambon, G., 2013. Dense avalanche friction coefficients: influence of physical properties of snow. *J. Glaciol.* 59, 771–782. <https://doi.org/10.3189/2013jog12j205>.
- Naaim, M., Eckert, N., Giraud, G., Faug, T., Chambon, G., Naaim-Bouvet, F., Richard, D., 2016. Impact du réchauffement climatique sur l'activité avalancheuse et multiplication des avalanches humides dans les alpes françaises. *La Houille Blanche* 102, 12–20. <https://doi.org/10.1051/lhb/2016055>.
- Nesje, A., Bakke, J., Dahl, S.O., Lie, Ø., Bøe, A.G., 2007. A continuous, high-resolution 8500-yr snow-avalanche record from western Norway. *The Holocene* 17, 269–277.
- Nigrelli, G., Chiarle, M., 2023. 1991–2020 climate normal in the european alps: focus on high-elevation environments. *J. Mt. Sci.* 20, 2149–2163.
- Nigrelli, G., Fratianni, S., Zampollo, A., Turconi, L., Chiarle, M., 2018. The altitudinal temperature lapse rates applied to high elevation rockfalls studies in the western european alps. *Theor. Appl. Climatol.* 131, 1479–1491.
- Nigrelli, G., Chiarle, M., Merlone, A., Coppa, G., Musacchio, C., 2022. Rock temperature variability in high-altitude rockfall-prone areas. *J. Mt. Sci.* 19, 798–811.
- Nissen, K.M., Rupp, S., Kreuzer, T.M., Guse, B., Damm, B., Ulbrich, U., 2022. Quantification of meteorological conditions for rockfall triggers in Germany. *Nat. Hazards Earth Syst. Sci.* 22, 2117–2130.
- Noetzi, J., Hoelzle, M., Haerberli, W., 2003. Mountain permafrost and recent alpine rockfall events: A gis-based approach to determine critical factors. In: Phillips, M., Springman, S., Arenson, L. (Eds.), *PERMAFROST, VOLS 1 AND 2*, 827–832. 8th International Conference on Permafrost, ZÜRICH, SWITZERLAND, JUL 21-25, 2003.
- Notarnicola, C., 2020. Hotspots of snow cover changes in global mountain regions over 2000–2018. *Remote Sens. Environ.* 243, 111781.
- Nyman, P., Smith, H.G., Sherwin, C.B., Langhans, C., Lane, P.N., Sheridan, G.J., 2015. Predicting sediment delivery from debris flows after wildfire. *Geomorphology* 250, 173–186.
- Paranunzio, R., Laio, F., Chiarle, M., Nigrelli, G., Guzzetti, F., 2016. Climate anomalies associated with the occurrence of rockfalls at high-elevation in the italian alps. *Nat. Hazards Earth Syst. Sci.* 16, 2085–2106.
- Paranunzio, R., Chiarle, M., Laio, F., Nigrelli, G., Turconi, L., Luino, F., 2019. New insights in the relation between climate and slope failures at high-elevation sites. *Theor. Appl. Climatol.* 137, 1765–1784. <https://doi.org/10.1007/S00704-018-2673-4/FIGURES/8>.
- Pavlova, I., Jomelli, V., Brunstein, D., Grancher, D., Martin, E., Déqué, M., 2014. Debris flow activity related to recent climate conditions in the french alps: a regional investigation. *Geomorphology* 219, 248–259. <https://doi.org/10.1016/j.geomorph.2014.04.025>.
- Peitzsch, E.H., Pederson, G.T., Birkeland, K.W., Hendrikx, J., Fagre, D.B., 2021. Climate drivers of large magnitude snow avalanche years in the us northern rocky mountains. *Sci. Rep.* 11, 1–13.
- Pepin, N., Arnone, E., Gobiet, A., Haslinger, K., Kotlarski, S., Notarnicola, C., Palazzi, E., Seibert, P., Serafin, S., Schöner, W., et al., 2022. Climate changes and their elevational patterns in the mountains of the world. *Rev. Geophys.* 60, e2020RG000730.
- PERMOS, 2019. Permafrost in Switzerland 2014/2015 to 2017/2018. In: *Glaciological Report Permafrost No. 16-19 of the Cryospheric Commission of the Swiss Academy of Sciences*, 117. <https://doi.org/10.13093/permos-rep-2019-16-19>.
- Perret, P., Fosson, J.P., Mondardini, L., Segor, V., 2021. Val ferret pilot action region: Grandes jorasses glaciers - an open-air laboratory for the development of close-range remote sensing monitoring systems. In: Beguš, J., Berger, F., Kleemayr, K. (Eds.), *Best Practice Examples of Implementing Ecosystem-Based Natural Hazard Risk Management in the GreenRisk4ALPs Pilot Action Regions*. IntechOpen, Rijeka. Chapter 3. <https://doi.org/10.5772/intechopen.99013>.
- Petley, D., 2024. A large rock avalanche on Piz Scerscen in Switzerland. <http://eos.org/thelandslideblog/piz-scerscen-1>.
- Phillips, M., Haberkorn, A., Draebing, D., Krautblatter, M., Rhyner, H., Kenner, R., 2016. Seasonally intermittent water flow through deep fractures in an alpine rock ridge: Gemstock, central swiss alps. *Cold Reg. Sci. Technol.* 125, 117–127. <https://doi.org/10.1016/j.coldregions.2016.02.010>.
- Phillips, M., Wolter, A., Lüthi, R., Amann, F., Kenner, R., Bühler, Y., 2017. Rock slope failure in a recently deglaciated permafrost rock wall at piz kesch (eastern swiss alps), february 2014. *Earth Surf. Process. Landf.* 42, 426–438.
- Pichelli, E., Coppola, E., Sobolowski, S., Ban, N., Giorgi, F., Stocchi, P., Alias, A., Belušić, D., Berthou, S., Caillaud, C., Cardoso, R.M., Chan, S., Christensen, O.B., Dobler, A., de Vries, H., Goergen, K., Kendon, E.J., Keuler, K., Lenderink, G., Lorenz, T., Mishra, A.N., Panitz, H.J., Schär, C., Soares, P.M., Truhetz, H., Vergara-Temprado, J., 2021. The first multi-model ensemble of regional climate simulations at kilometer-scale resolution part 2: historical and future simulations of precipitation. *Clim. Dyn.* 56, 3581–3602. <https://doi.org/10.1007/S00382-021-05657-4/FIGURES/11>.
- Pielmeier, C., Techel, F., Marty, C., Stucki, T., 2013. Wet snow avalanche activity in the swiss alps—trend analysis for mid-winter season. In: *Proceedings of the international snow science workshop. Grenoble and chamonix*, pp. 1240–1246.
- Pogliotti, P., Cremonese, E., Cella, U.M.D., 2023. Warming permafrost in the western alps: a further evidence of elevation dependent warming? *J. Alpine Res.* 111, 1–16. <https://doi.org/10.4000/rga.11784>.
- Pogrebiskiy, M., Chernyshev, S., 1977. Determination of the permeability of the frozen fissured rock massif in the vicinity of the Kolyma hydroelectric power station. *Cold Reg. Res. Eng. Lab. Draft Trans.* 634, 1–13.
- Pralong, A., Funk, M., 2006. On the instability of avalanching glaciers. *J. Glaciol.* 52, 31–48. <https://doi.org/10.3189/172756506781828980>.
- Preiswerk, L., Walter, F., Anandakrishnan, S., Barfucci, G., Beutel, J., Burkett, P.G., Dalban Canassy, P., Funk, M., Limpach, P., Marchetti, E., et al., 2016. Monitoring Unstable Parts in the Ice-Covered Weismies Northwest Face, in: *13th Congress Interpraevent 2016: Living with Natural Risks: 30 May to 2 June 2016, Lucerne. Conference Proceedings, International Research Society Interpraevent, Switzerland*, pp. 434–443.
- Prenner, D., Hrachowitz, M., Kaitna, R., 2019. Trigger characteristics of torrential flows from high to low alpine regions in Austria. *Sci. Total Environ.* 658, 958–972.
- Prick, A., 1997. Critical degree of saturation as a threshold moisture level in frost weathering of limestones. *Permafrost. Periglac. Process.* 8, 91–99.
- Procter, E., Bollschweiler, M., Stoffel, M., Neumann, M., 2011. A regional reconstruction of debris-flow activity in the northern calcareous alps, Austria. *Geomorphology* 132, 41–50. <https://doi.org/10.1016/J.GEOMORPH.2011.04.035>.
- Pudasaini, S., Krautblatter, M., 2021. The mechanics of landslide mobility with erosion. *Nat. Commun.* 12, 6793.
- Rajczak, J., Schär, C., 2017. Projections of future precipitation extremes over europe: a multimodel assessment of climate simulations. *J. Geophys. Res. Atmos.* 122, 10–773.
- Ravel, L., Deline, P., 2011. Climate influence on rockfalls in high-alpine steep rockwalls: the north side of the aiguilles de chamonix (mont blanc massif) since the end of the 'little ice age'. *The Holocene* 21, 357–365.
- Ravel, L., Deline, P., 2015. Rockfall hazard in the mont blanc massif increased by the current atmospheric warming. In: *Engineering Geology for Society and Territory—Volume 1. Climate Change and Engineering Geology*, Springer, pp. 425–428.
- Ravel, L., Magnin, F., Deline, P., 2017. Impacts of the 2003 and 2015 summer heatwaves on permafrost-affected rock-walls in the mont blanc massif. *Sci. Total Environ.* 609, 132–143.
- Raymond, M., Wegmann, M., Funk, M., 2003. Inventar gefährlicher gletscher in der schweiz. Mitteilungen der Versuchsanstalt für Wasserbau, Hydrologie und Glaziologie an der Eidgenössischen Technischen Hochschule Zurich.
- Rebetez, M., Lugon, R., Baeriswyl, P.A., 1997. Climatic change and debris flows in high mountain regions: the case study of the ritigraben torrent (swiss alps). *Clim. Chang.* 371–389. <https://doi.org/10.1023/A:1005356130392>.
- Reid, S.C., Lane, S.N., Montgomery, D.R., Brookes, C.J., 2007. Does hydrological connectivity improve modelling of coarse sediment delivery in upland environments? *Geomorphology* 90, 263–282.
- Rengers, F.K., Kean, J.W., Reitman, N.G., Smith, J.B., Coe, J.A., McGuire, L.A., 2020. The influence of frost weathering on debris flow sediment supply in an alpine basin. *J. Geophys. Res.* Earth 125, e2019JF005369.
- Reuter, B., van Herwijnen, A., Veitinger, J., Schweizer, J., 2015. Relating simple drivers to snow instability. *Cold Reg. Sci. Technol.* 120, 168–178.
- Reuter, B., Viallon-Galinier, L., Horton, S., van Herwijnen, A., Mayer, S., Hagenmuller, P., Morin, S., 2022. Characterizing snow instability with avalanche problem types derived from snow cover simulations. *Cold Reg. Sci. Technol.* 194, 103462.
- Reuter, B., Hagenmuller, P., Eckert, N., 2023a. 62 years of avalanche problems in the french alps - climate and trends. In: *Proceedings, International Snow Science Workshop, Bend, Oregon*, pp. 560–565.
- Reuter, B., Hagenmuller, P., Eckert, N., 2023b. Snow and avalanche climates in the french alps using avalanche problem frequencies. *J. Glaciol.* 1–13.
- Richard, D., Gay, M., 2003. *GLACIORISK Final Report: Survey and Prevention of Extreme Glaciological Hazards in European Mountain Regions*. Technical Report, Cemagref.
- Rickenmann, D., 2016. Methods for the Quantitative Assessment of Channel Processes in Torrents (Steep Streams). <https://doi.org/10.1201/b21306>.
- Rickenmann, D., Zimmermann, M., 1993. The 1987 debris flows in Switzerland: documentation and analysis. *Geomorphology* 8, 175–189.



- Ringenbach, A., Stihl, E., Bühler, Y., Bebi, P., Bartelt, P., Rigling, A., Christen, M., Lu, G., Stoffel, A., Kistler, M., et al., 2022. Full-scale experiments to examine the role of deadwood in rockfall dynamics in forests. *Nat. Hazards Earth Syst. Sci.* 22, 2433–2443.
- Ringenbach, A., Bebi, P., Bartelt, P., Rigling, A., Christen, M., Bühler, Y., Stoffel, A., Caviezel, A., 2023. Shape still matters: rockfall interactions with trees and deadwood in a mountain forest uncover a new facet of rock shape dependency. *Earth Surf. Dyn.* 11, 779–801.
- Rom, J., Haas, F., Heckmann, T., Altmann, M., Fleischer, F., Ressler, C., Betz-Nutz, S., Becht, M., 2023. Spatio-temporal analysis of slope-type debris flow activity in horlactal, Austria, based on orthophotos and lidar data since 1947. *Hazards Earth Syst. Sci.* 23, 601–622. <https://doi.org/10.5194/nhess-23-601-2023>.
- Röthlisberger, H., 1977. Ice Avalanches. *J. Glaciol.* 19, 669–671. <https://doi.org/10.3189/S0022143000029580>.
- Rumpf, S.B., Gravey, M., Brönnimann, O., Luoto, M., Cianfrani, C., Mariethoz, G., Guisan, A., 2022. From white to green: Snow cover loss and increased vegetation productivity in the European Alps. *Science* 376, 1119–1122.
- Rupp, S., Damm, B., 2020. A national rockfall dataset as a tool for analysing the spatial and temporal rockfall occurrence in Germany. *Earth Surf. Process. Landf.* 45, 1528–1538.
- Sass, O., Oberlechner, M., 2012. Is climate change causing increased rockfall frequency in Austria? *Nat. Hazards Earth Syst. Sci.* 12, 3209–3216.
- Sattler, K., Keiler, M., Zischg, A., Schrott, L., 2011. On the connection between debris flow activity and permafrost degradation: a case study from the Schnalstal, south tyrolean alps, Italy. *Permafrost. Periglac. Process.* 22, 254–265. <https://doi.org/10.1002/ppp.730>.
- Savi, S., Comiti, F., Strecker, M.R., 2021. Pronounced increase in slope instability linked to global warming: a case study from the eastern European Alps. *Earth Surf. Process. Landf.* 1–20 <https://doi.org/10.1002/esp.5100>.
- Scaringi, G., Loche, M., 2022. A thermo-hydro-mechanical approach to soil slope stability under climate change. *Geomorphology* 401, 108108.
- Scherrer, S.C., Hirschi, M., Spirig, C., Maurer, F., Kotlarski, S., 2022. Trends and drivers of recent summer drying in Switzerland. *Environ. Res. Commun.* 4, 025004.
- Schlögl, R., Kofler, C., Gariano, S.L., Campenhout, J.V., Plummer, S., 2020. Changes in climate patterns and their association to natural hazard distribution in south tyrol (eastern Italian Alps). *Sci. Rep.* 1–14. URL: <https://www.nature.com/articles/s41598-020-61615-w>. <https://doi.org/10.1038/s41598-020-61615-w>.
- Schlögl, M., Fuchs, S., Scheidl, C., Heiser, M., 2021. Trends in torrential flooding in the Austrian Alps: a combination of climate change, exposure dynamics, and mitigation measures. *Clim. Risk Manag.* 32, 100294 <https://doi.org/10.1016/j.crm.2021.100294>.
- Schneebeli, M., Latenser, M., Ammann, W., 1997. Destructive snow avalanches and climate change in the Swiss Alps. *Ecologiae Geol. Helv.* 90, 457–461.
- Schneider, D., Huggel, C., Haerberli, W., Kaitna, R., 2011. Unraveling driving factors for large rock-ice avalanche mobility. *Earth Surf. Process. Landf.* 36, 1948–1966.
- Schneuwly-Bollschweiler, M., Stoffel, M., 2012. Hydrometeorological triggers of periglacial debris flows in the Zermatt valley (Switzerland) since 1864. *J. Geophys. Res.* Earth 117. <https://doi.org/10.1029/2011JF002262>.
- Schweizer, J., Lütschg, M., 2001. Characteristics of human-triggered avalanches. *Cold Reg. Sci. Technol.* 33, 147–162. URL: <https://www.sciencedirect.com/science/article/pii/S0165232X01000374>. [https://doi.org/10.1016/S0165-232X\(01\)00037-4](https://doi.org/10.1016/S0165-232X(01)00037-4).
- iSSW 2000: International Snow Science Workshop.
- Schweizer, J., Bruce Jamieson, J., Schneebeli, M., 2003. Snow avalanche formation. *Rev. Geophys.* 41.
- Schweizer, J., Kronholm, K., Jamieson, J.B., Birkeland, K.W., 2008. Review of spatial variability of snowpack properties and its importance for avalanche formation. *Cold Reg. Sci. Technol.* 51, 253–272.
- Schweizer, J., Mitterer, C., Stoffel, L., 2009. On forecasting large and infrequent snow avalanches. *Cold Reg. Sci. Technol.* 59, 234–241.
- Schweizer, J., Bartelt, P., van Herwijnen, A., 2021. Chapter 12 - snow avalanches. In: Haerberli, W., Whiteman, C. (Eds.), *Snow and Ice-Related Hazards, Risks, and Disasters* (Second Edition). Second Edition Ed. Elsevier. *Hazards and Disasters Series*, pp. 377–416. URL: <https://www.sciencedirect.com/science/article/pii/B9780128171295000019>. <https://doi.org/10.1016/B978-0-12-817129-5.00001-9>.
- Shugar, D.H., Burr, A., Haritashya, U.K., Kargel, J.S., Watson, C.S., Kennedy, M.C., Bevington, A.R., Betts, R.A., Harrison, S., Strattman, K., 2020. Rapid worldwide growth of glacial lakes since 1990. *Nat. Clim. Chang.* 10, 939–945. <https://doi.org/10.1038/s41558-020-0855-4>.
- Shugar, D.H., Jacquemart, M., Shean, D., Bhushan, S., Upadhyay, K., Sattar, A., Schwanghart, W., McBride, S., De Vries, M.V.W., Mergili, M., et al., 2021. A massive rock and ice avalanche caused the 2021 disaster at Chamoli, Indian Himalaya. *Science* 373, 300–306.
- Simpson, N.P., Mach, K.J., Constable, A., Hess, J., Hogarth, R., Howden, M., Lawrence, J., Lempert, R.J., Muccione, V., Mackey, B., et al., 2021. A framework for complex climate change risk assessment. *One Earth* 4, 489–501.
- Smith, W.D., Dunning, S.A., Ross, N., Telling, J., Jensen, E.K., Shugar, D.H., Coe, J.A., Geertsema, M., 2023. Revising supraglacial rock avalanche magnitudes and frequencies in glacier bay national park, Alaska. *Geomorphology* 425, 108591.
- Soldati, M., Corsini, A., Pasuto, A., 2004. Landslides and climate change in the Italian dolomites since the late glacial. *CATENA* 55, 141–161. URL: <https://www.sciencedirect.com/science/article/pii/S0341816203001139>. [https://doi.org/10.1016/S0341-8162\(03\)00113-9](https://doi.org/10.1016/S0341-8162(03)00113-9). geomorphic Impacts of Rapid Environmental Change.
- Soldati, M., Borgatti, L., Cavallin, A., De Amicis, M., Frigerio, S., Giardino, M., Ravazzi, C., Surian, N., Tellini, C., Zanchi, A., Chelli, A., Alessandro, C., Marchetti, M., Palomba, M., Panizza, M., 2006. Geomorphological evolution of slopes and climate changes in northern Italy during the late quaternary: spatial and temporal distribution of landslides and landscape sensitivity implications. *Geogr. Fis. Din. Quat.* 29, 165–183.
- Sommer, C., Malz, P., Seehaus, T.C., Lippl, S., Zemp, M., Braun, M.H., 2020. Rapid glacier retreat and downwasting throughout the European Alps in the early 21st century. *Nat. Commun.* 11, 3209. <https://doi.org/10.1038/s41467-020-16818-0>.
- Součková, M., Juras, R., Dyrtr, K., Moravec, V., Blöcher, J.R., Hanel, M., 2022. What weather variables are important for wet and slab avalanches under a changing climate in a low-altitude mountain range in Czechia? *Nat. Hazards Earth Syst. Sci.* 22, 3501–3525.
- Sovilla, B., Somavilla, F., Tomaselli, A., 2001. Measurements of mass balance in dense snow avalanche events. *Ann. Glaciol.* 32, 230–236. <https://doi.org/10.3189/172756401781819058>.
- Stead, D., Wolter, A., 2015. A critical review of rock slope failure mechanisms: the importance of structural geology. *J. Struct. Geol.* 74, 1–23.
- Stiny, J., 1918. Versuche über Schwemmkegelbildung. *Geol. Rundsch.* 8, 189–196.
- Stoffel, M., 2010. Magnitude-frequency relationships of debris flows - a case study based on field surveys and tree-ring records. *Geomorphology* 116, 67–76. <https://doi.org/10.1016/j.geomorph.2009.10.009>.
- Stoffel, M., Beniston, M., 2006. On the incidence of debris flows from the early little ice age to a future greenhouse climate: a case study from the Swiss Alps. *Geophys. Res. Lett.* 33 <https://doi.org/10.1029/2006GL026805>.
- Stoffel, M., Corona, C., 2014. Dendroecological dating of geomorphic disturbance in trees. *Tree Ring Res.* 70, 3–20.
- Stoffel, M., Corona, C., 2018. Future winters glimpsed in the Alps. *Nat. Geosci.* 11, 458–460. <https://doi.org/10.1038/s41561-018-0177-6>.
- Stoffel, M., Huggel, C., 2012. Effects of climate change on mass movements in mountain environments. *Prog. Phys. Geogr. Earth Environ.* 36, 421–439. <https://doi.org/10.1177/0309133312441010>.
- Stoffel, M., Lièvre, I., Conus, D., Grichting, M.A., Raetzo, H., Gärtner, H.W., Monbaron, M., 2005a. 400 years of debris-flow activity and triggering weather conditions: Ritigraben, Valais, Switzerland. *Arct. Antarct. Alp. Res.* 37, 387–395. [https://doi.org/10.1657/1523-0430\(2005\)037\[0387:YODAAT\]2.0.CO;2](https://doi.org/10.1657/1523-0430(2005)037[0387:YODAAT]2.0.CO;2).
- Stoffel, M., Schneuwly, D., Bollschweiler, M., Lièvre, I., Delaloye, R., Myint, M., Monbaron, M., 2005b. Analyzing rockfall activity (1600–2002) in a protection forest—a case study using dendrogeomorphology. *Geomorphology* 68, 224–241.
- Stoffel, M., Conus, D., Grichting, M.A., Lièvre, I., Maitre, G., 2008. Unraveling the patterns of late holocene debris-flow activity on a cone in the Swiss Alps: Chronology, environment and implications for the future. *Glob. Planet. Chang.* 60, 222–234. <https://doi.org/10.1016/j.gloplacha.2007.03.001>.
- Stoffel, M., Bollschweiler, M., Beniston, M., 2011. Rainfall characteristics for periglacial debris flows in the Swiss Alps: past incidences-potential future evolutions. *Clim. Chang.* 105, 263–280. <https://doi.org/10.1007/s10584-011-0036-6>. METRICS.
- Stoffel, M., Mendlik, T., Schneuwly-Bollschweiler, M., Gobiet, A., 2014. Possible impacts of climate change on debris-flow activity in the Swiss Alps. *Clim. Chang.* 122, 141–155. <https://doi.org/10.1007/s10584-013-0993-z>.
- Stoffel, M., Allen, S., Ballesteros-Cánovas, J., Jakob, M., Oakley, N., 2024a. Climate change effects on debris flows. In: Jakob, M., McDougall, S., Santi, P. (Eds.), *Advances in Debris Flow Science and Practice*. Geoenvironmental Disaster Reduction. Springer, p. 826.
- Stoffel, M., Trappmann, D., Coullie, M., Ballesteros Cánovas, J., Corona, C., 2024b. Rockfall from an increasingly unstable mountain slope driven by climate warming. *Nat. Geosci.* <https://doi.org/10.1038/s41561-024-01390-9>.
- Suter, S., Hoelzle, M., 2002. Cold firn in the Mont Blanc and Monte Rosa areas, European Alps: Spatial distribution and statistical models. *Ann. Glaciol.* 35, 9–18. <https://doi.org/10.3189/172756402781817059>.
- Suter, S., Laterniversonser, M., Haerberli, W., Frauenfelder, R., Hoelzle, M., 2001. Cold firn and ice of high-altitude glaciers in the Alps: Measurements and distribution modelling. *J. Glaciol.* 47, 85–96. <https://doi.org/10.3189/172756501781832566>.
- Svennevigg, K., Dahl-Jensen, T., Keiding, M., Merryman Boncori, J.P., Larsen, T.B., Salehi, S., Munck Solgaard, A., Voss, P.H., 2020. Evolution of events before and after the 17 June 2017 rock avalanche at Karrat fjord, west Greenland—a multidisciplinary approach to detecting and locating unstable rock slopes in a remote arctic area. *Earth Surf. Dyn.* 8, 1021–1038.
- Svennevigg, K., Hermanns, R.L., Keiding, M., Binder, D., Citterio, M., Dahl-Jensen, T., Mertz, S., Sørensen, E.V., Voss, P.H., 2022. A large frozen debris avalanche entraining warming permafrost ground—the June 2021 Assapaat landslide, west Greenland. *Landslides* 19, 2549–2567.
- Teich, M., Marty, C., Gollut, C., Grêt-Regamey, A., Bebi, P., 2012. Snow and weather conditions associated with avalanche releases in forests: rare situations with decreasing trends during the last 41 years. *Cold Reg. Sci. Technol.* 83, 77–88.
- Terzaghi, K., 1962. Stability of steep slopes on hard unweathered rock. *Geotechnique* 12, 251–270. <https://doi.org/10.1680/geot.1962.12.4.251>.
- Tiranti, D., Cremonini, R., Sanmartino, D., 2021. Wildfires effect on debris flow occurrence in Italian western Alps: preliminary considerations to refine debris flow early warnings system criteria. *Geosciences* 11, 422.
- Tobler, D., Küll, I., Jacquemart, M., Haehlen, N., 2014. Hazard management in a debris flow affected area: Case study from Spreitgraben, Switzerland. In: *Landslide Science for a Safer Geoenvironment*, 3. Targeted Landslides, Springer, pp. 25–30.
- Tobler, D., Mani, P., Riner, R., Haehlen, N., Raetzo, H., 2015. Prediction of climate change forced mass movement processes induced in periglacial areas. In: Lollino, G., Manconi, A., Clague, J., Shan, W., Chiarle, M. (Eds.), *Engineering Geology for Society and Territory*, vol. 1. Springer International Publishing, Cham, pp. 143–147.
- Toreti, A., Schneuwly-Bollschweiler, M., Stoffel, M., Luterbacher, J., 2013. Atmospheric forcing of debris flows in the southern Swiss Alps. *J. Appl. Meteorol. Climatol.* 52,

- 1554–1560. URL: <https://journals.ametsoc.org/view/journals/apme/52/7/jamc-d-13-077.1.xml>. <https://doi.org/10.1175/JAMC-D-13-077.1>.
- Trappmann, D., Corona, C., Stoffel, M., 2013. Rolling stones and tree rings: a state of research on dendrogeomorphic reconstructions of rockfall. *Prog. Phys. Geogr.* 37, 701–716.
- Troilo, F., Gottardelli, S., Giordan, D., Dematteis, N., Godio, A., Vincent, C., 2021. Geophysical and geomatic recent surveys at Whympfer hanging Glacier (Aosta Valley - Italy). *EGU General Assem. 2021* <https://doi.org/10.5194/egusphere-egu21-5178>. EGU21–5178.
- Turkington, T., Remaître, A., Ettema, J., Hussin, H., van Westen, C., 2016. Assessing debris flow activity in a changing climate. *Clim. Chang.* 137, 293–305. <https://doi.org/10.1007/s10584-016-1657-6>.
- Valt, M., Cianfarra, P., 2013. Climate change in Italian alps: Analysis of snow precipitation, snow durations and avalanche activity. In: *International Snow Science Workshop*, pp. 1247–1250.
- van den Heuvel, F., Goyette, S., Rahman, K., Stoffel, M., 2016. Circulation patterns related to debris-flow triggering in the Zermatt valley in current and future climates. *Geomorphology* 272, 127–136. <https://doi.org/10.1016/j.geomorph.2015.12.010>.
- Viani, C., Chiarle, M., Paranunzio, R., Merlone, A., Musacchio, C., Coppa, G., Nigrelli, G., 2020. An integrated approach to investigate climate-driven rockfall occurrence in high alpine slopes: the Bessanese glacial basin, western Italian alps. *J. Mt. Sci.* 17, 2591–2610.
- Vick, L.M., Zimmer, V., White, C., Massey, C., Davies, T., 2019. Significance of substrate soil moisture content for rockfall hazard assessment. *Nat. Hazards Earth Syst. Sci.* 19, 1105–1117.
- Vincent, C., Desclotres, M., Garambois, S., Legchenko, A., Guyard, H., Gilbert, A., 2012. Detection of a subglacial lake in Glacier de Tête Rousse (Mont Blanc area, France). *J. Glaciol.* 58, 866–878. <https://doi.org/10.3189/2012JoG11J179>.
- Vincent, C., Thibert, E., Harter, M., Soruco, A., Gilbert, A., 2015. Volume and frequency of ice avalanches from Tacconnaz hanging glacier, French Alps. *Ann. Glaciol.* 56, 17–25. <https://doi.org/10.3189/2015AoG70A017>.
- Vincent, C., Gilbert, A., Jourdain, B., Piard, L., Ginot, P., Mikhalenko, V., Possenti, P., Le Meur, E., Laarman, O., Six, D., 2020. Strong changes in englacial temperatures despite insignificant changes in ice thickness at dome du Goûter glacier (Mont Blanc area). *Cryosphere* 14, 925–934.
- Vivian, R., 1966. La catastrophe du glacier Allalin. *Revue de géographie alpine* 54, 97–112. <https://doi.org/10.3406/rga.1966.3248>.
- Voordendag, A., Prinz, R., Schuster, L., Kaser, G., 2023. Brief communication: the glacier loss day as an indicator of a record-breaking negative glacier mass balance in 2022. *Cryosphere* 17, 3661–3665.
- Walder, J., Hallet, B., 1985. A theoretical model of the fracture of rock during freezing. *Geol. Soc. Am. Bull.* 96, 336–346. [https://doi.org/10.1130/0016-7606\(1985\)96<336:ATMOTF>2.0.CO;2](https://doi.org/10.1130/0016-7606(1985)96<336:ATMOTF>2.0.CO;2).
- Walter, F., Amann, F., Kos, A., Kenner, R., Phillips, M., de Preux, A., Huss, M., Tognacca, C., Clinton, J., Diehl, T., et al., 2020. Direct observations of a three million cubic meter rock-slope collapse with almost immediate initiation of ensuing debris flows. *Geomorphology* 351, 106933.
- Watson, A.D., Moore, D.P., Stewart, T.W., 2004. Temperature influence on rock slope movements at checkerboard creek. In: *Proceedings of the ninth International Symposium on Landslides*, pp. 1293–1298.
- Weber, S., 2018. Rock Slope Dynamics in Bedrock Permafrost: Insights across Scales. Ph.D. thesis. University of Zurich, Switzerland. <https://doi.org/10.5167/uzh-158631>.
- Weber, S., Beutel, J., Faillettaz, J., Hasler, A., Krautblatter, M., Vieli, A., 2017. Quantifying irreversible movement in steep, fractured bedrock permafrost on Matterhorn (CH). *Cryosphere* 11, 567–583. <https://doi.org/10.5194/tc-11-567-2017>.
- Weber, S., Fäh, D., Beutel, J., Faillettaz, J., Gruber, S., Vieli, A., 2018. Ambient seismic vibrations in steep bedrock permafrost used to infer variations of ice-fill in fractures. *Earth Planet. Sci. Lett.* 501, 119–127. <https://doi.org/10.1016/j.epsl.2018.08.042>.
- Wegmann, M., 1998. Frostdynamik in Hochalpinen Felswänden Am Beispiel der Region Jungfrau-Joch-Aletsch. Ph.D. thesis. VAW, ETH Zürich, Switzerland.
- Wegmann, M., Gudmundsson, G., Haeblerli, W., 1998. Permafrost changes in rock walls and the retreat of alpine glaciers: a thermal modelling approach. *Permafrost Periglacial Process.* 9 (1), 23–33. [https://doi.org/10.1002/\(SICI\)1099-1530\(199801/03\)9:1<23::AID-PPP274>3.0.CO;2-Y](https://doi.org/10.1002/(SICI)1099-1530(199801/03)9:1<23::AID-PPP274>3.0.CO;2-Y).
- Williams, P., Smith, M., 1991. *The Frozen Earth: Fundamentals of Geocryology*. In: *Studies in Polar Research*. Cambridge University Press.
- WMO, World Meteorological Organization, 2024. State of the Global Climate 2023. UN.
- Wood, J., Harrison, S., Reinhardt, L., Taylor, F., 2020. Landslide databases for climate change detection and attribution. *Geomorphology* 355, 107061. URL: <https://www.sciencedirect.com/science/article/pii/S0169555X20300337>. <https://doi.org/10.1016/j.geomorph.2020.107061>.
- Zekollari, H., Huss, M., Farinotti, D., 2019. Modelling the future evolution of glaciers in the European Alps under the EURO-CORDEX RCM ensemble. *Cryosphere* 22.
- Zgheib, T., Giacoma, F., Granet-Abisset, A.M., Morin, S., Lavigne, A., Eckert, N., 2022. Spatio-temporal variability of avalanche risk in the French Alps. *Reg. Environ. Chang.* 22 <https://doi.org/10.1007/s10113-021-01838-3>.
- Zgheib, T., Giacoma, F., Morin, S., Granet-Abisset, A.M., Favier, P., Eckert, N., 2023. Diachronic quantitative snow avalanche risk assessment as a function of forest cover changes. *J. Glaciol.* 69, 841–859.
- Zhong, Y., Allen, S.K., Zheng, G., Liu, Q., Stoffel, M., 2024. Large rock and ice avalanches frequently produce cascading processes in high mountain Asia. *Geomorphology* 449, 109048. URL: <https://www.sciencedirect.com/science/article/pii/S0169555X23004683> <https://doi.org/10.1016/j.geomorph.2023.109048>.