



HAL
open science

Le fermier, le mineur et l'Etat. Un western namibien moderne

Hugo Quemin, Mélanie Duval, Antoine Latarge, Marie Forget

► To cite this version:

Hugo Quemin, Mélanie Duval, Antoine Latarge, Marie Forget. Le fermier, le mineur et l'Etat. Un western namibien moderne. Colloque international “ Ressources du sous-sol en tension. Protection et extraction dans les territoires de montagne ”, Oct 2024, Bourget-du-Lac, France. hal-04733235

HAL Id: hal-04733235

<https://hal.science/hal-04733235v1>

Submitted on 14 Oct 2024

HAL is a multi-disciplinary open access archive for the deposit and dissemination of scientific research documents, whether they are published or not. The documents may come from teaching and research institutions in France or abroad, or from public or private research centers.

L'archive ouverte pluridisciplinaire **HAL**, est destinée au dépôt et à la diffusion de documents scientifiques de niveau recherche, publiés ou non, émanant des établissements d'enseignement et de recherche français ou étrangers, des laboratoires publics ou privés.

The farmer, the miner and the State

A modern Namibian western

October 9th, 2024.

**Underground resources
under pressure: protection
and extraction in mountain
areas.**

Université Savoie Mont-Blanc

Hugo QUEMIN : Université Savoie Mont-Blanc – EDYTEM

Mélanie DUVAL : Université Savoie Mont-Blanc - EDYTEM / RARI, South Africa

Antoine LATARGE : Université Savoie Mont-Blanc – EDYTEM

Marie FORGET : Université Savoie Mont-Blanc – EDYTEM



« This research was funded in whole or in part by the Agence Nationale de la Recherche (ANR) under project ANR-21-CE27-0011. In the interest of open access publication, the author/rights holder applies a CC-BY open access license to any article/manuscript accepted for publication (AAM) resulting from this submission. »

a classic southern african postcolonial spatiality ?

land-related and
resources-related issues

the weight of history in
the sharing of space, and
associated resentment

poverty-driven activities

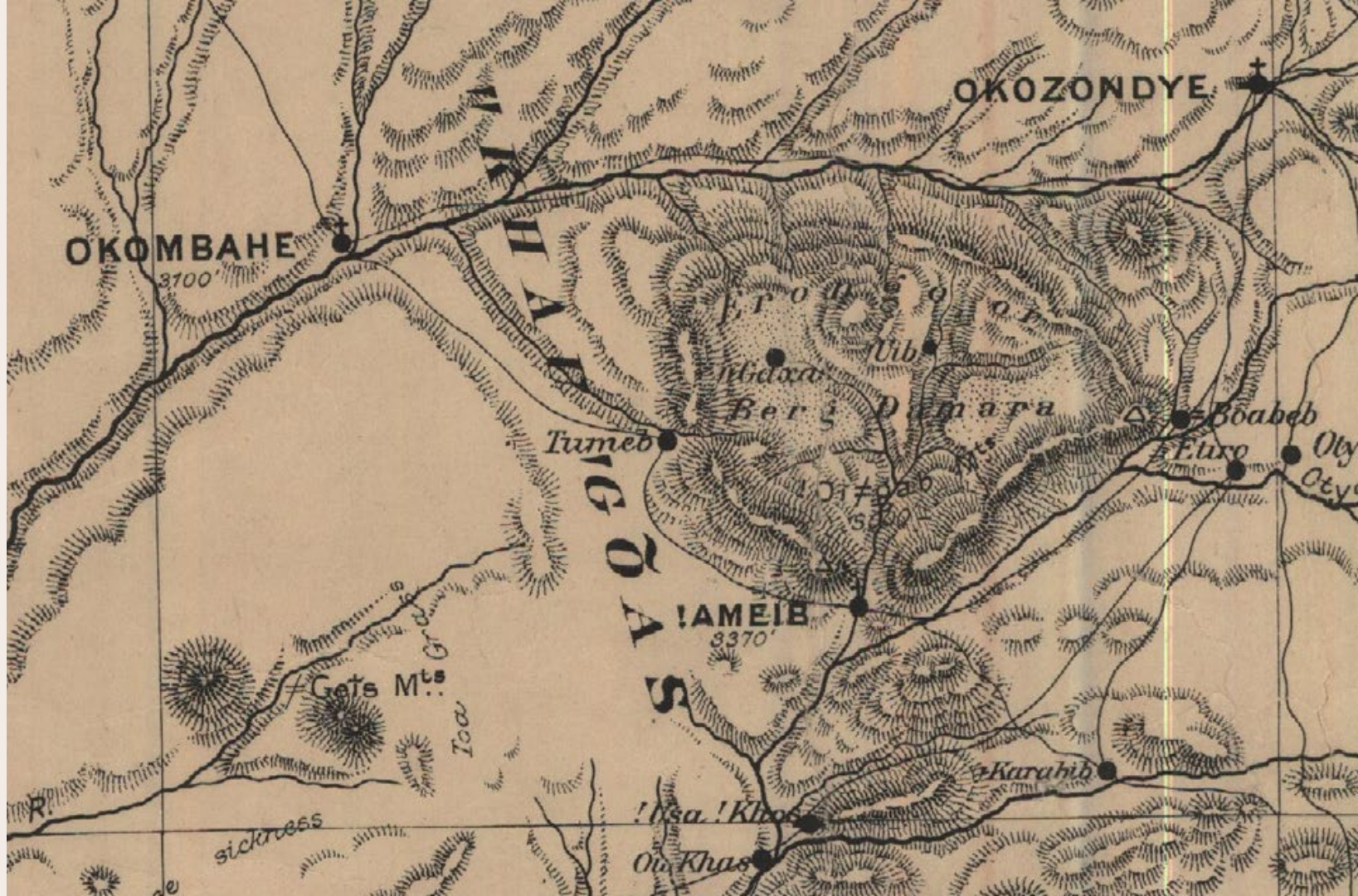


differentiated world-making
perspectives

blurred lines on access issues,
between morality and legality

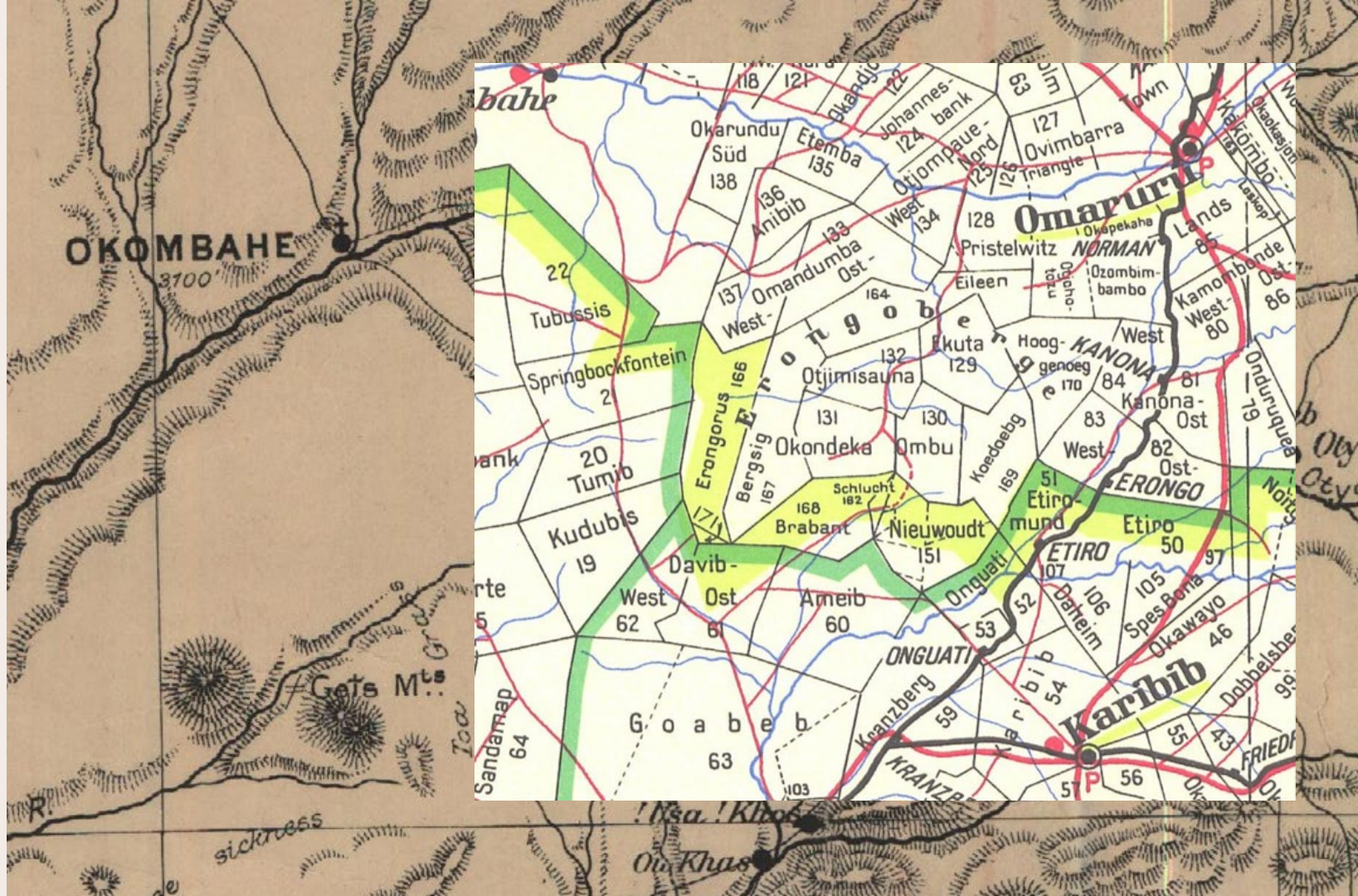
massive disparities and
the rise of right-
libertarianism

1880



Original Map of Great Namaqualand and Damaraland [enlarged on Erongo]. Compiled from his own observations and surveys by T.H. Hahn P.D. at scale 1:742015. National Archives of Namibia


1950



Map of South West Africa 1:800,000 (enlarged on Erongo) compiled and drawn at the Surveyor General's Office, Windhoek, 1950. Revised in 1955. National Archives of Namibia

pre-coloniality against post-coloniality ? situating tensions





hugo.quemin@univ-smb.fr