



HAL
open science

Fast Sky to Sky Interpolation for Radio Interferometric Imaging

Nicolas Monnier, François Orioux, Nicolas Gac, Cyril Tasse, Erwan Raffin,
David Guibert

► **To cite this version:**

Nicolas Monnier, François Orioux, Nicolas Gac, Cyril Tasse, Erwan Raffin, et al.. Fast Sky to Sky Interpolation for Radio Interferometric Imaging. International Conference on Image Processing, Oct 2022, Bordeaux, France. 10.1109/ICIP46576.2022.9897317 . hal-04696638

HAL Id: hal-04696638

<https://hal.science/hal-04696638v1>

Submitted on 13 Sep 2024

HAL is a multi-disciplinary open access archive for the deposit and dissemination of scientific research documents, whether they are published or not. The documents may come from teaching and research institutions in France or abroad, or from public or private research centers.

L'archive ouverte pluridisciplinaire **HAL**, est destinée au dépôt et à la diffusion de documents scientifiques de niveau recherche, publiés ou non, émanant des établissements d'enseignement et de recherche français ou étrangers, des laboratoires publics ou privés.

Fast Sky to Sky Interpolation for Radio Interferometric Imaging

Nicolas Monnier[†], François Orioux[†], Nicolas Gac[†], Cyril Tasse^{*}, Erwan Raffin[‡], David Guibert[‡]

[†] Université Paris-Saclay, CNRS, CentraleSupélec, L2S, 91190, Gif-sur-Yvette, France.

^{*} GEPI, Observatoire de Paris, CNRS, Univ. Paris Diderot, 92 190 Meudon, France.

[‡] CEPP - Center for Excellence in Performance Programming, Atos Bull, 35 700 Rennes, France.

Introduction

- Sky image reconstruction from a large amount of radiotelescope data is computationally expensive. [1].
- The *Gridding* and *Degridding* interpolation operators are the main reasons for the computational cost of imaging algorithms.
- Our contributions:
 - ▷ Decomposition of the *Gridding* and *Degridding* operators.
 - ▷ Merge of these operators (S2S operator).
 - ▷ Reduction of the memory cost.
 - ▷ Reduction of the computational time to compute the gradient and the sky image reconstruction algorithm CLEAN.

Radio Interferometric Imaging

- A radio interferometer is an array of antenna, and the Forward model is given by

$$v(u, v) = \iint x(l, m) e^{-2i\pi(ul+vm)} dl dm. \quad (1)$$

$$v = SFx + n \quad (2)$$

- Image estimation is an ill-posed problem. Algorithms aim to minimize the following equation

$$\hat{x} = \arg \min_x \|v - SFx\|^2 + \lambda R(x). \quad (3)$$

- Iterative algorithms need to compute the data fidelity criterion gradient $\nabla J(x)$, such as

$$\nabla J(x) = F^\dagger S^\dagger (v - SFx) \quad (4)$$

Gridding and Degridding operators

- Interpolation of the data on an oversampled grid with a factor K to minimize the error.
- Convolution kernel used for the interpolation is similar to the one used for MRI imaging algorithms [2].
- Decomposition of the degridding operator S as a succession of sub-operators of **Oversampling O , Convolution C , Mapping A** .

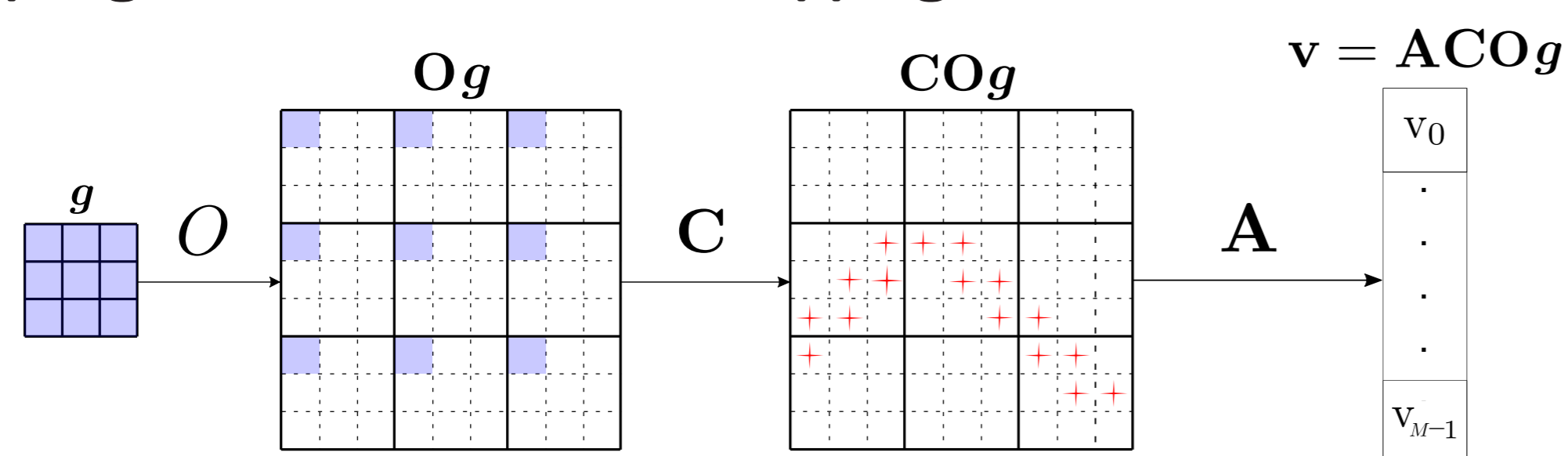


Figure: Degridding operator decomposition S .

- Decomposition of the gridding operator S^\dagger as a succession of sub-operators of **Accumulation A^\dagger , Convolution C^\dagger , Sub-sampling O^\dagger** .

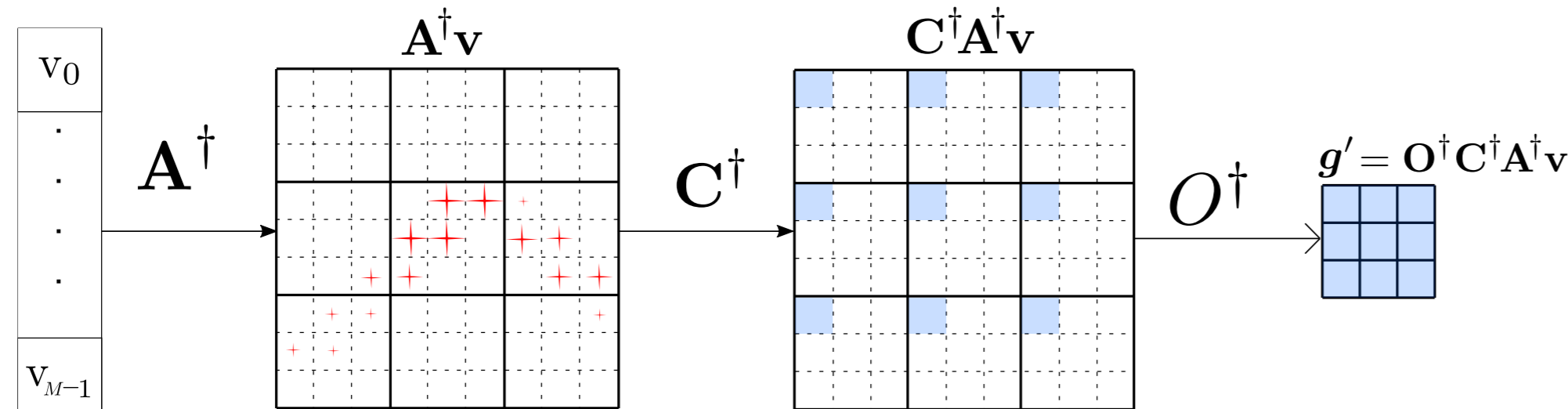


Figure: Gridding operator decomposition S^\dagger .

Sky to Sky operator (S2S)

- Le calcul de gradient de la méthode standard (STD) peut être développé [3]

$$\begin{aligned} \nabla J(x) &= F^\dagger S^\dagger (v - SFx) \\ &= F^\dagger S^\dagger v - F^\dagger S^\dagger SFx. \end{aligned} \quad (5)$$

- Sky to Sky operator is the decomposition of $S^\dagger S$ such as

$$\begin{aligned} S^\dagger S &= O^\dagger C^\dagger A^\dagger A C O \\ &= O^\dagger C^\dagger A^* C O. \end{aligned} \quad (6)$$

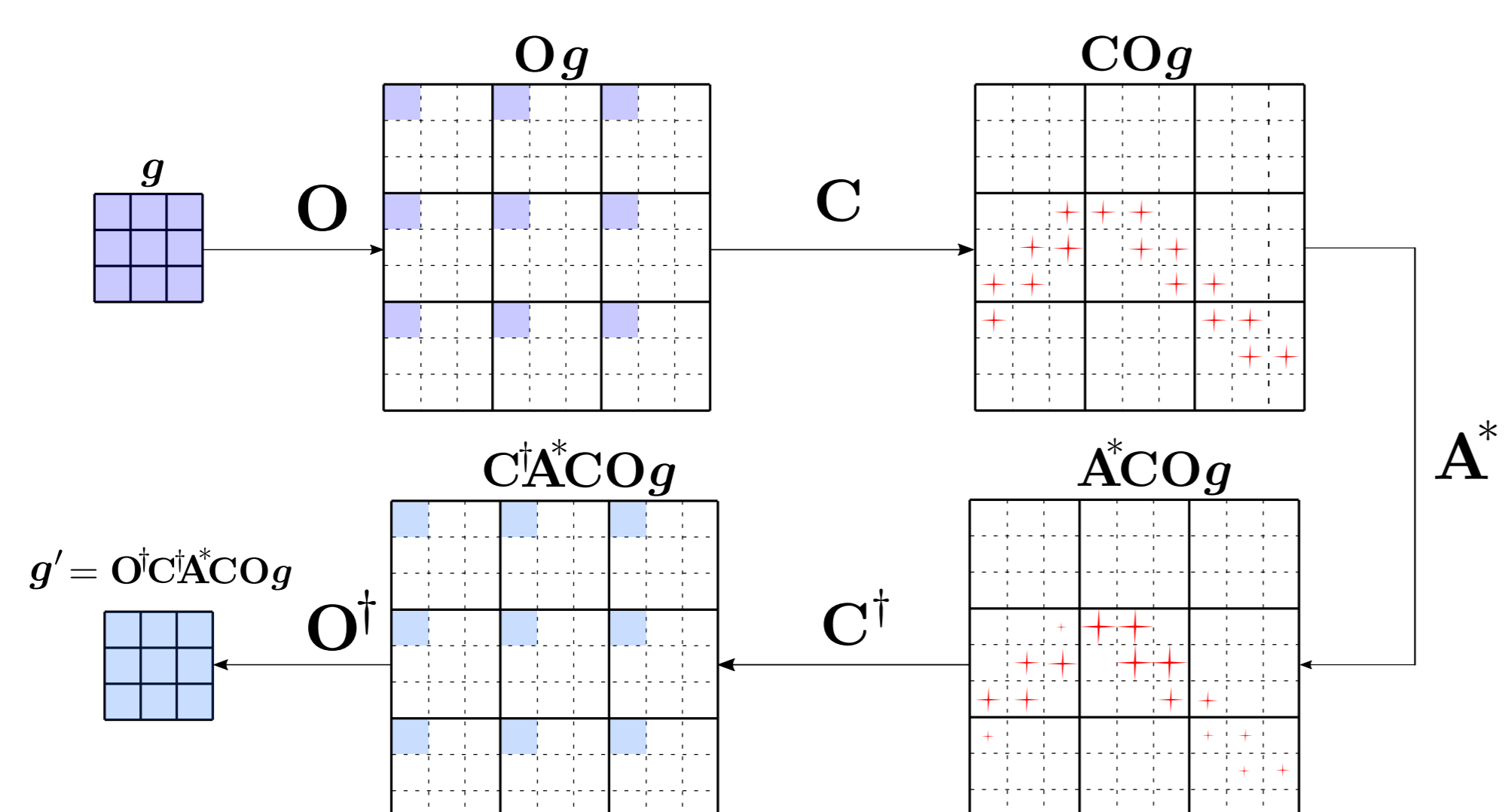


Figure: succession of Gridding and degridding operators $S^\dagger S$ using S2S method.

Sky to Sky operator (S2S)

- Merge of operators $A^\dagger A = A^*$, such as A^* is diagonal and sparse.
- If M' elements different of 0 in $diag(A^*)$ et M raw data, the computing cost of S2S method is lower than STD method when

$$M' < \frac{2MC_{supp}^2 + M - P}{2C_{supp}^2 + 1}. \quad (7)$$

Gradient Computation Results

- Raw data can be averaged to reduce the total amount of data to process.
- Oversampling error

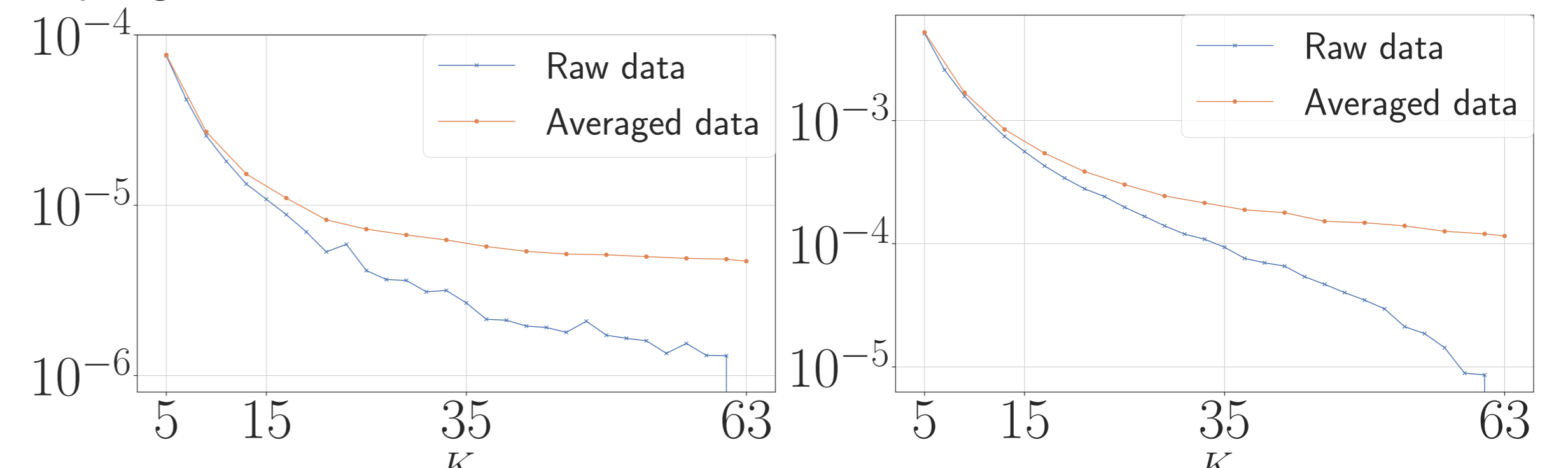


Figure: (Left) Mean Absolute Error. (Right) Maximum Absolute Error.

- Computation time cost

K	STD (s)	S2S (s)	STD moy.(s)	S2S moy.(s)
5	242.9	14.8 ($\times 16.4$)	33.7	13.9 ($\times 2.4$)
15	242.9	24.1 ($\times 10.0$)	33.7	22.1 ($\times 1.6$)
35	242.9	43.9 ($\times 5.6$)	33.7	27.0 ($\times 1.3$)
63	242.9	71.8 ($\times 3.4$)	33.7	28.5 ($\times 1.2$)

- Memory footprint cost

K	STD (GB)	S2S (GB)	STD moy.(GB)	S2S moy. (GB)
5	1.94	0.46	0.20	0.45
15	1.94	0.59	0.20	0.55
35	1.94	0.85	0.20	0.63
63	1.94	1.20	0.20	0.65

Sky Estimation using CLEAN algorithm

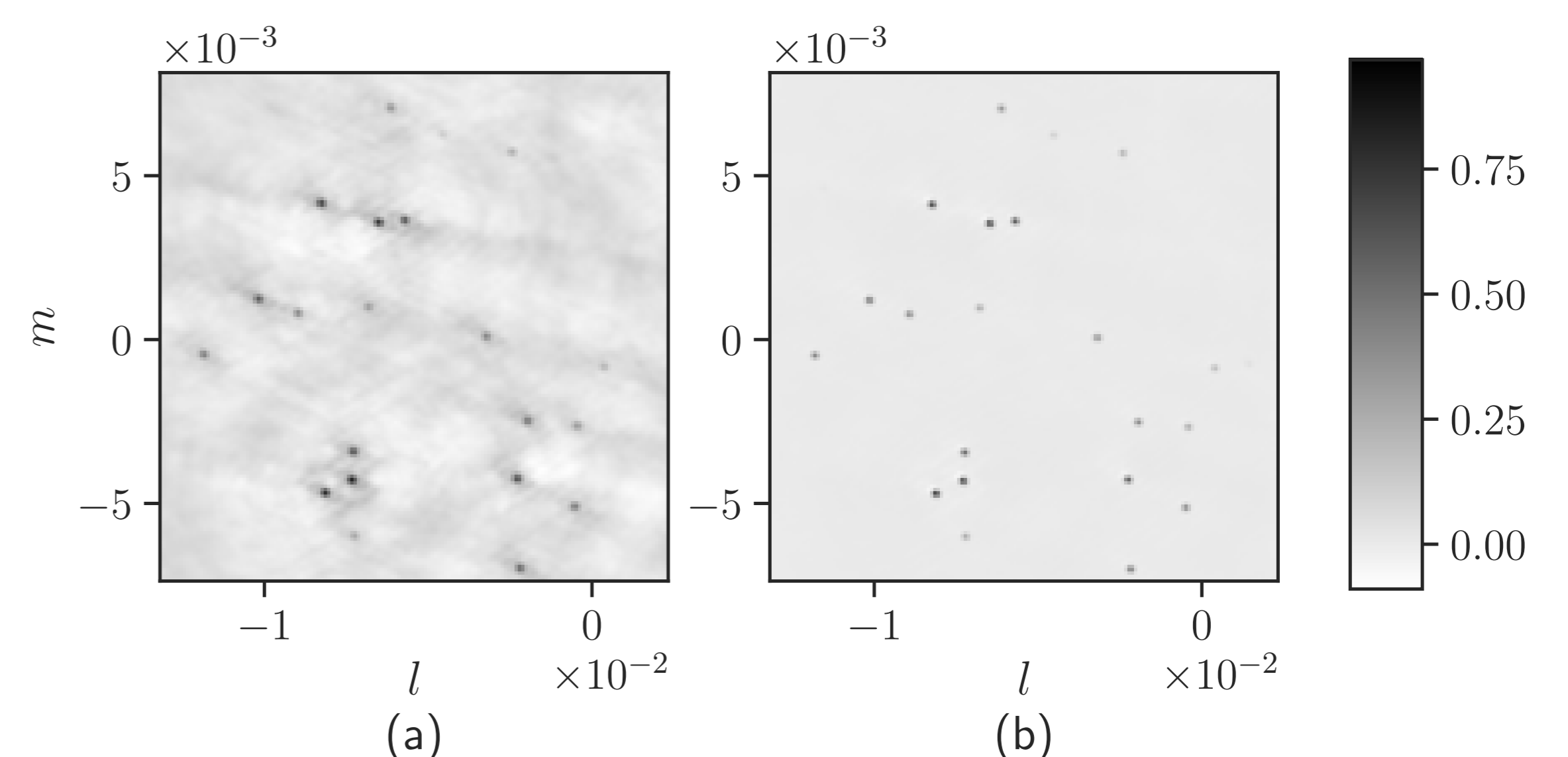


Figure: Zoom (Left): Dirty image. (Right): CLEAN Image

- Temps de calcul de l'algorithme complet :

K	STD (s)	S2S (s)	STD moy.(s)	S2S moy.(s)
5	641.2	186.8 ($\times 3.4$)	117.3	77.8 ($\times 1.5$)
15	641.2	201.1 ($\times 3.2$)	117.3	94.0 ($\times 1.2$)
35	641.2	240.6 ($\times 2.7$)	117.3	103.8 ($\times 1.1$)
63	641.2	296.4 ($\times 2.1$)	117.3	106.8 ($\times 1.1$)

Conclusion and future work

- We proposed the Sky to Sky method as a merge of the Gridding and Degridding operators for radio interferometric imaging.
- This method shows a reduction of the computing time as well as the memory footprint.
- We plan to take direction-dependent effects into account and propose an implementation on hardware acceleration platform.

References

- [1] A. R. Thompson, J. M. Moran, and G. W. Swenson, *Interferometry and synthesis in radio astronomy*, 2nd ed. Wiley, 2001.
- [2] J. A. Fessler, "On NUFFT-based gridding for non-cartesian MRI," *Journal of Magnetic Resonance*, vol. 188, no. 2, pp. 191–195, 2007.
- [3] I. Sullivan and al., "Fast holographic deconvolution: a new technique for precision radio interferometry," *The Astrophysical Journal*, vol. 759, no. 1, p. 17, 2012.