



HAL
open science

Transfer and fluxes of microplastics in the watercourses of an agricultural subcatchment (Avenelles)

Lucas Fricreau, Guilherme Calabro-Souza, Mathilde Lê, Célestine Bessaire,
Nadia Bouzid, Max Beaurepaire, Bruno Tassin, Johnny Gasperi, Hocine
Henine, Arnaud Blanchouin, et al.

► **To cite this version:**

Lucas Fricreau, Guilherme Calabro-Souza, Mathilde Lê, Célestine Bessaire, Nadia Bouzid, et al.. Transfer and fluxes of microplastics in the watercourses of an agricultural subcatchment (Avenelles). SETAC Europe 34th Annual Meeting, May 2024, Séville, Spain. . hal-04676103

HAL Id: hal-04676103

<https://hal.science/hal-04676103v1>

Submitted on 23 Aug 2024

HAL is a multi-disciplinary open access archive for the deposit and dissemination of scientific research documents, whether they are published or not. The documents may come from teaching and research institutions in France or abroad, or from public or private research centers.

L'archive ouverte pluridisciplinaire **HAL**, est destinée au dépôt et à la diffusion de documents scientifiques de niveau recherche, publiés ou non, émanant des établissements d'enseignement et de recherche français ou étrangers, des laboratoires publics ou privés.

Transfer and fluxes of microplastics in the watercourses of an agricultural sub-catchment (Avenelles)

Lucas Friceau¹, Guilherme Calabro Souza¹, Mathilde Lê¹, Célestine Bessaie¹, Nadia Bouzid¹, Max Beaurepaire¹, Bruno Tassin¹, Johnny Gasperi², Hocine Hénine³, Arnaud Blanchouin³, Rachid Dris¹

¹Leesu, École des Ponts, Université Paris Est Créteil, Marne-la-Vallée, France

²GERS-LEE, Univ Gustave Eiffel, F-44344 Bouguenais, France

³UR HYCAR, INRAE, Université Paris Saclay, Antony, France

*E-mail contact : lucas.friceau@enpc.fr and rachid.dris@u-pec.fr

Context

Knowledge about dynamics, sources and transfer of microplastics (MP) toward the watercourses are insufficient. Particularly, the impact of agricultural activities on river pollution is poorly understood.

This study aims at providing insight on :

- Spatio-temporal dynamics at different scales
- Determining the role of flood events
- Estimate fluxes during dry and wet season

Methods

Sub-catchment (45 km², Fig. 1) mainly agricultural, with a large proportion of the surface area drained. Two types of sample have been collected: the outlet (river) and an agricultural drain at the head of the catchement.

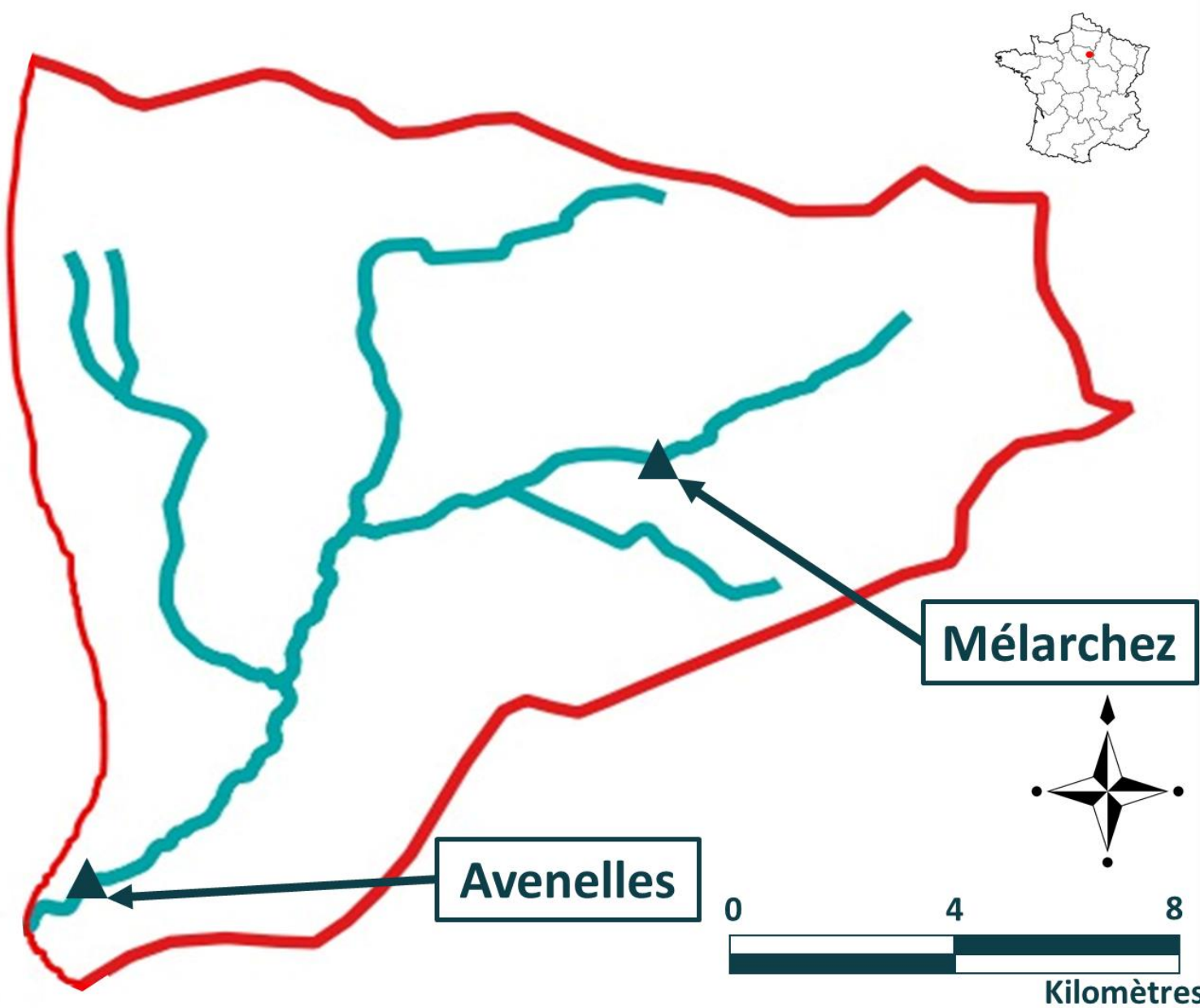
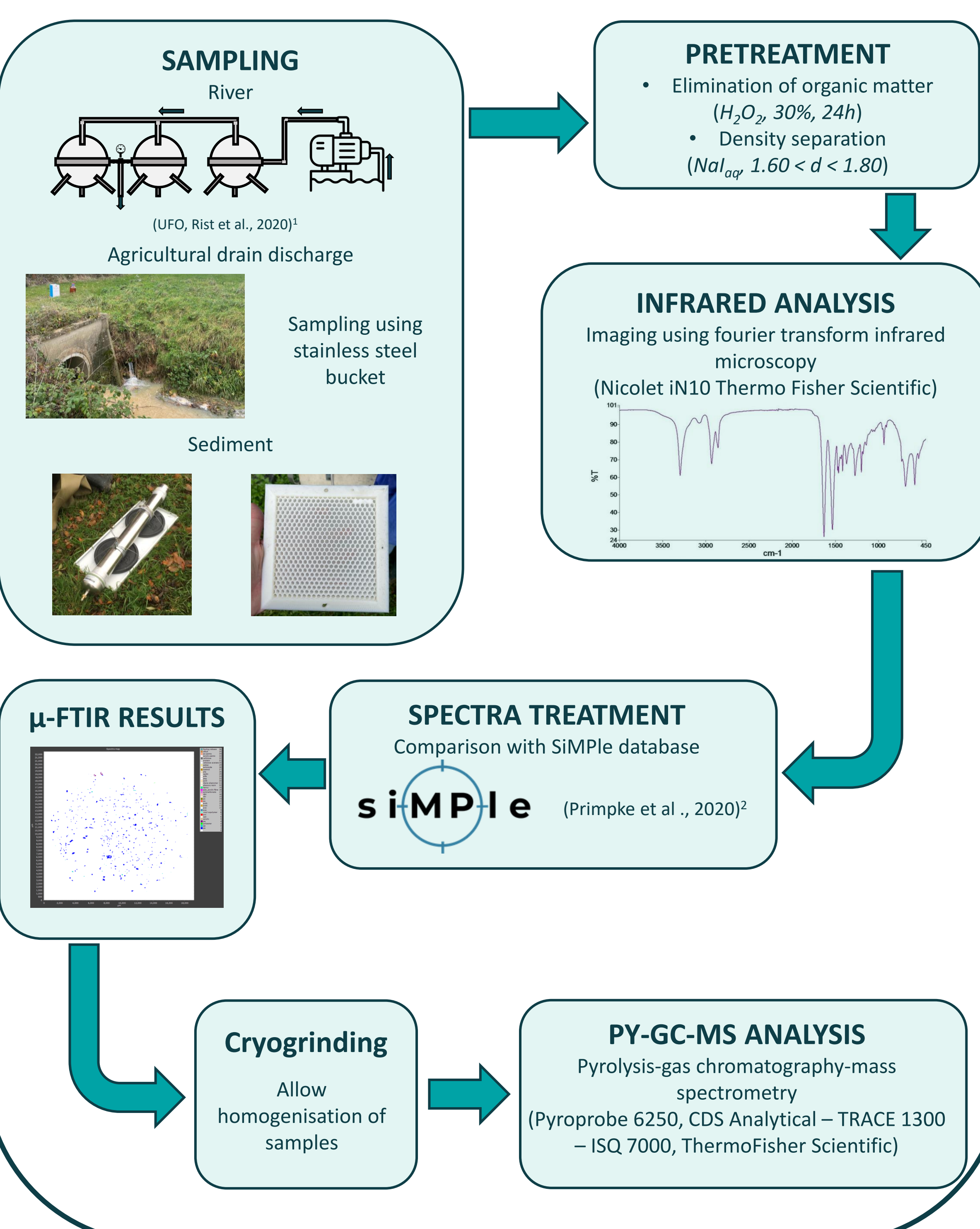


Figure 1 : Sub-catchment map of Avenelles

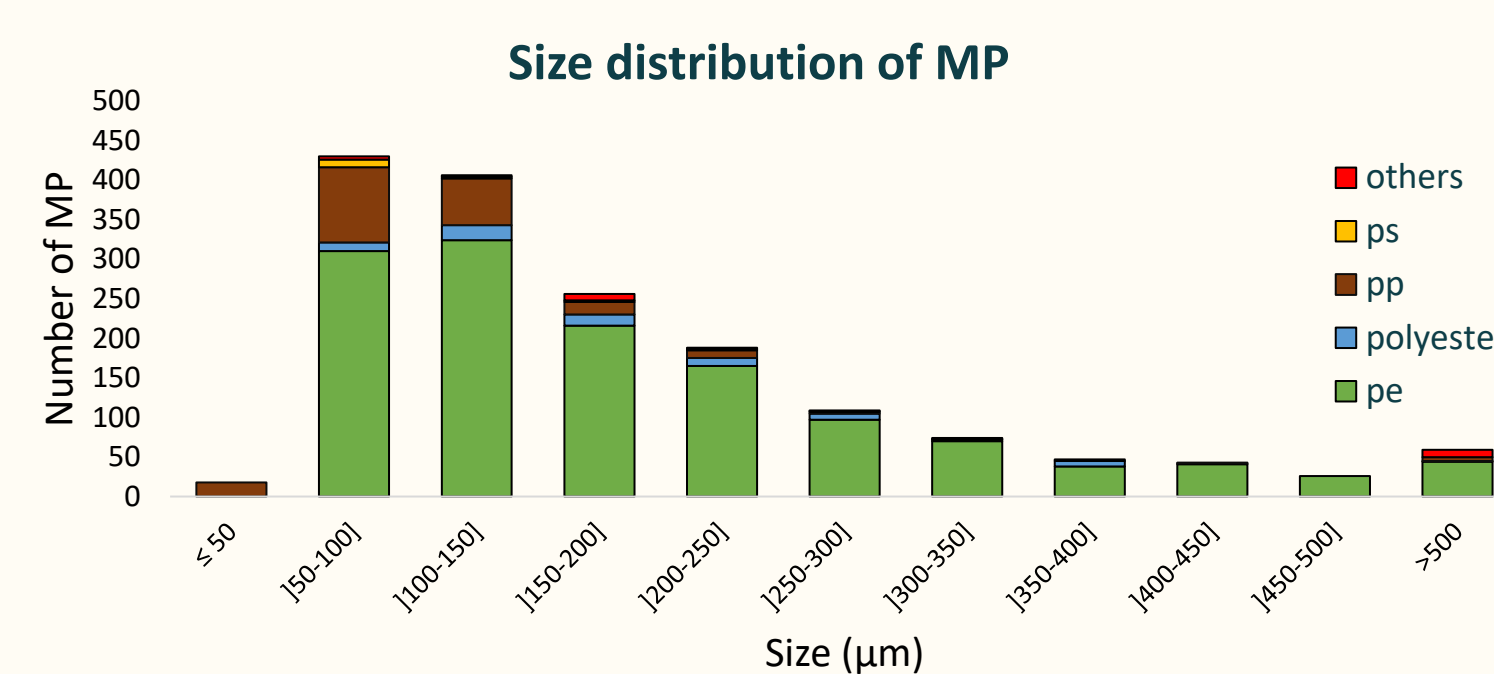


Results and discussion

River – dry weather

(median values, n=11)

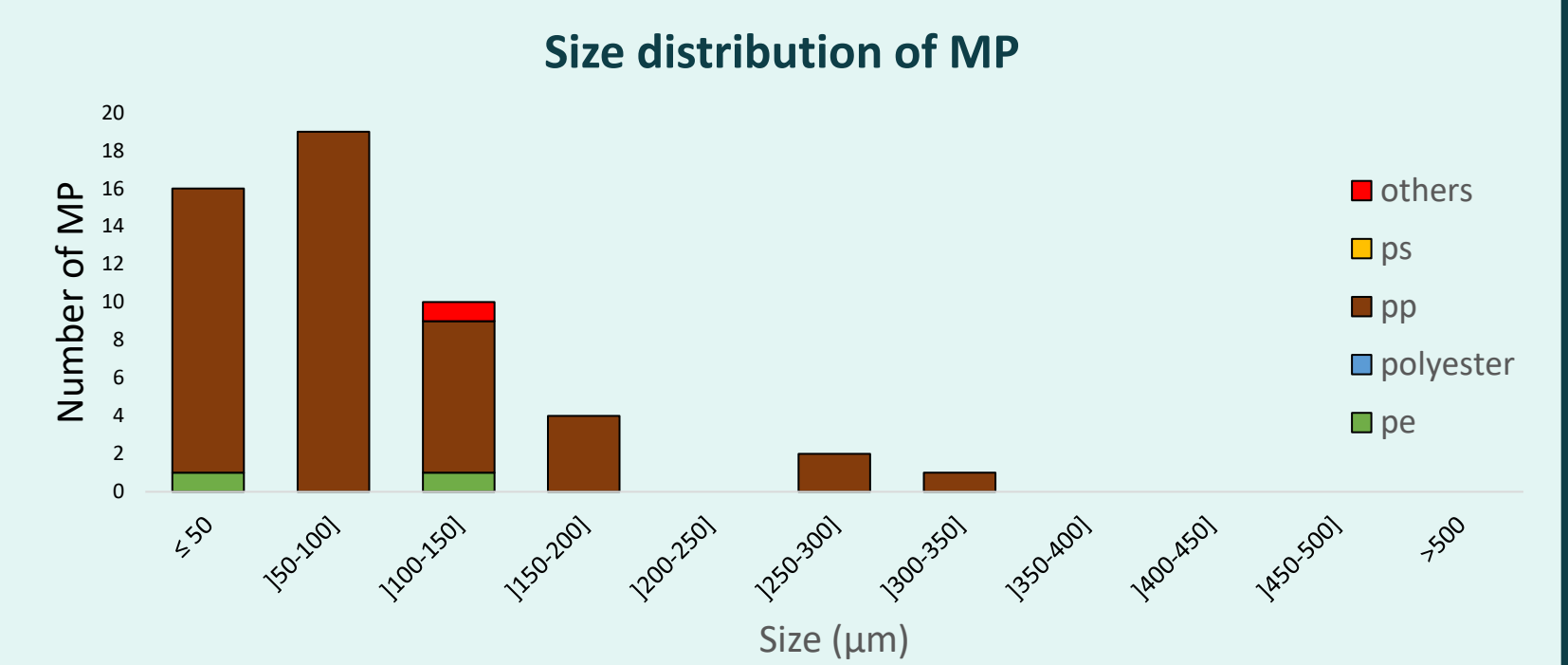
- Concentration = 0.66 MPs L⁻¹
= 0.40 µg L⁻¹
- Mass flux = 0.13 g h⁻¹



Agricultural drain

(n=1)

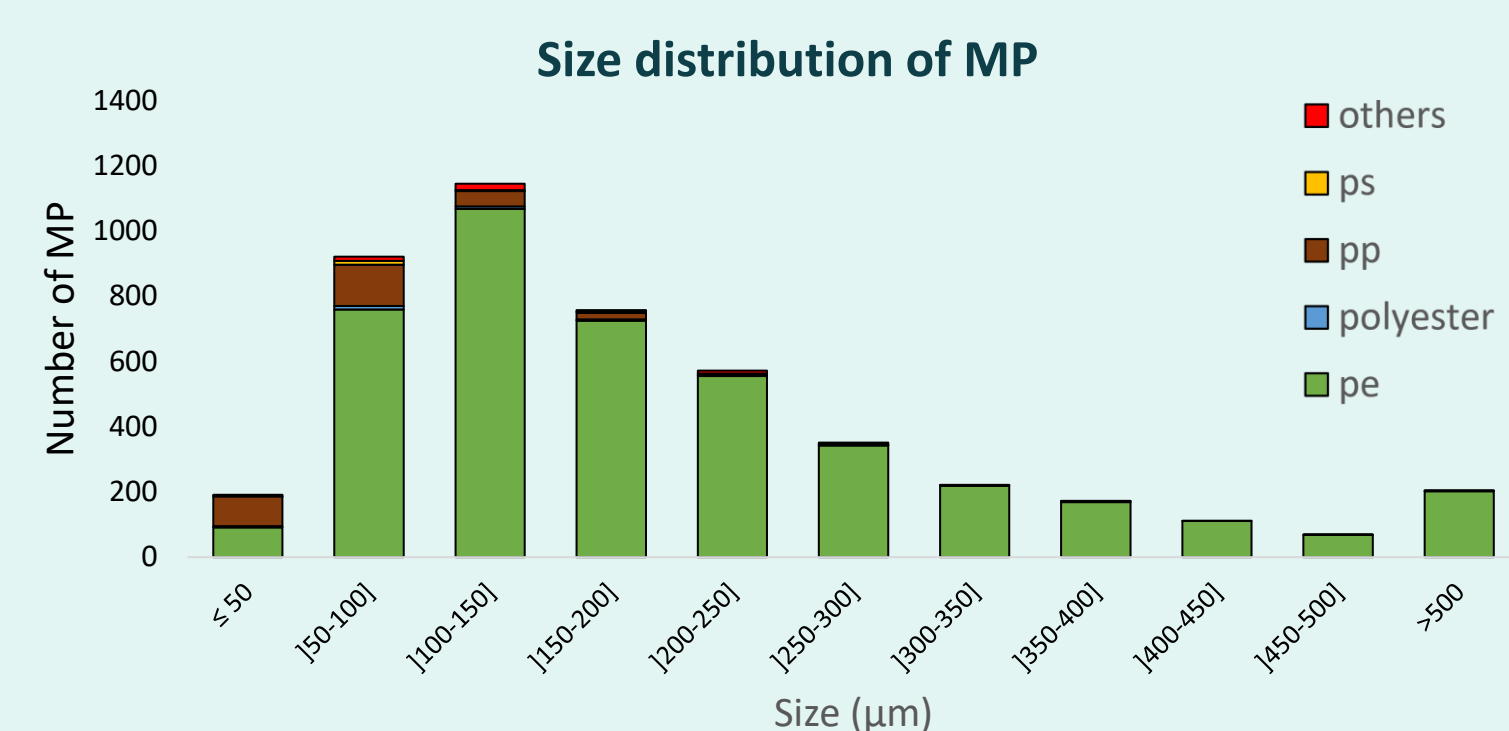
- Concentration = 1.04 MP L⁻¹
= 0.14 µg L⁻¹
- Mass flux = 0.0006 g h⁻¹



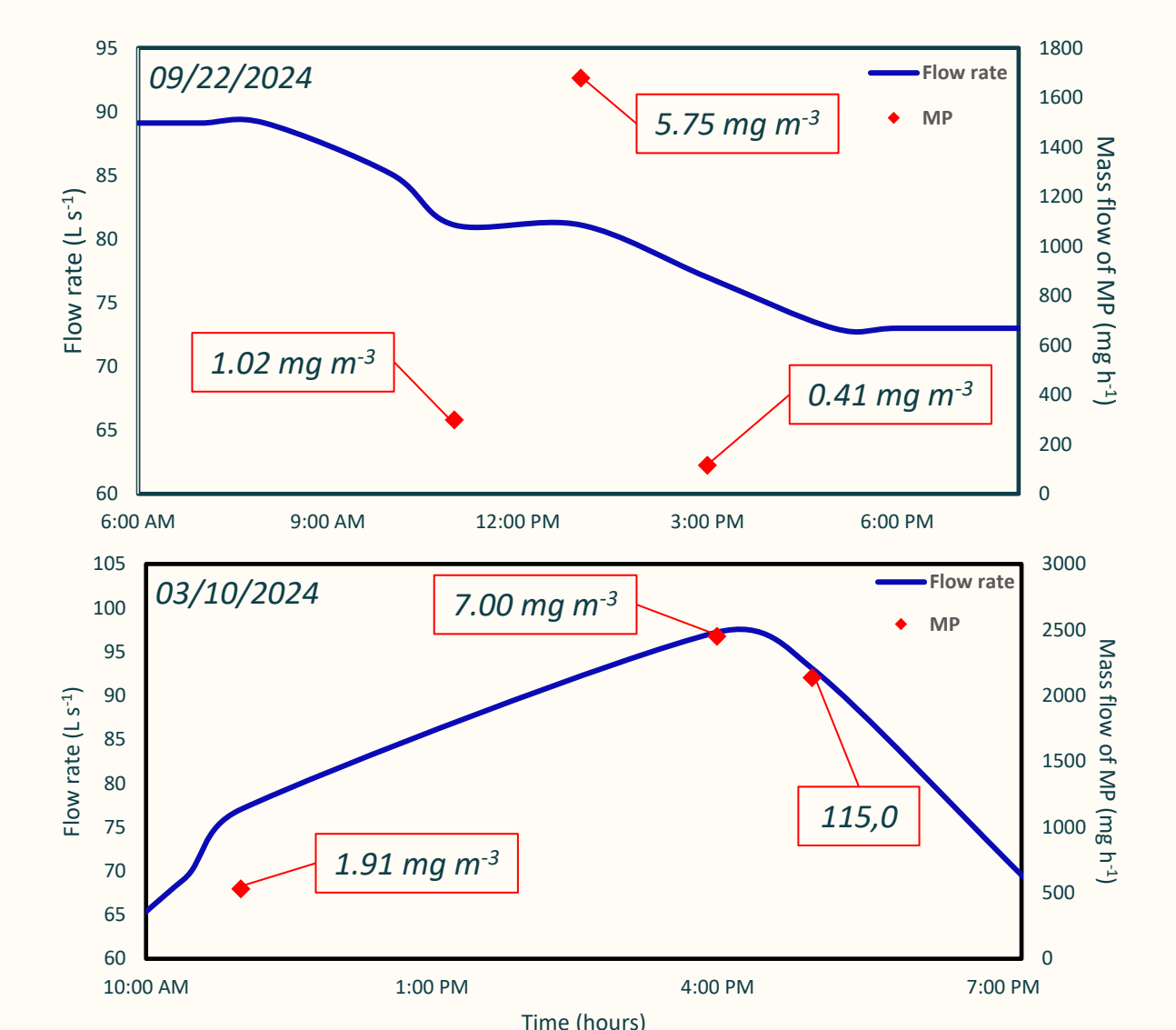
River – wet weather

(median values, n=14)

- Concentration = 4.14 MPs L⁻¹
= 6.06 µg L⁻¹
- Mass flux = 7.33 g h⁻¹



MP flux dynamics



- In contrast to the studies carried out on the Seine (Treilles et al., 2022)³, polyethylene (PE) was observed to be more prevalent than polypropylene (PP).
- The polymer type repartition shows similar results for both periods. However, the estimated flows are 15 to 50 times greater during wet weather periods. Size distribution during wet weather shows a majority of MP between 100 and 150 µm. In dry weather, the majority are between 50 and 100 µm.
- First drain analysis results show a different typology, with a predominance of PP.
- The MP mass flux variation is linked to flow rate only for some events.

Conclusions

- Agricultural drains do not appear to be the main source of microplastics in the river. They still represent a non-negligible contribution, with the majority being PP.
- The fact that MP fluxes are not always related to water flow rates highlights that there is a potential source that is independent from the hydrodynamics of the sub-catchment.
- Significant differences in size distribution between dry and wet weather suggest that the main source of MP is different between these seasons.
- Potential sources (WWTP discharges, road runoff, erosion, etc.) of MPs will be identified as a next step of this research.