



**HAL**  
open science

## New constraints on the age and geometry of alluvial fills in the valley bottoms of the Seine River catchment (France)

Diana Chourio-Camacho, Jean-Louis Grimaud, Fabien Ors, Nicolas Desassis,  
Didier Renard, H el ene Tissoux, Paul Bessin, Mark S. Noble, Pierre Voinchet

### ► To cite this version:

Diana Chourio-Camacho, Jean-Louis Grimaud, Fabien Ors, Nicolas Desassis, Didier Renard, et al..  
New constraints on the age and geometry of alluvial fills in the valley bottoms of the Seine River  
catchment (France). JOURN EE AFEQ-SGF – 60 ANS D’ TUDES SUR LE QUATERNAIRE : LE  
PASS  A DE L’AVENIR, Nov 2022, Paris, France. hal-04620913

**HAL Id: hal-04620913**

**<https://hal.science/hal-04620913v1>**

Submitted on 24 Jun 2024

**HAL** is a multi-disciplinary open access archive for the deposit and dissemination of scientific research documents, whether they are published or not. The documents may come from teaching and research institutions in France or abroad, or from public or private research centers.

L’archive ouverte pluridisciplinaire **HAL**, est destin e au d p t et   la diffusion de documents scientifiques de niveau recherche, publi s ou non,  manant des  tablissements d’enseignement et de recherche fran ais ou  trangers, des laboratoires publics ou priv s.

# New constraints on the age and geometry of alluvial fills in the valley bottoms of the Seine River catchment (France)

Diana Chourio-Camacho<sup>1\*</sup>, Jean-Louis Grimaud<sup>1</sup>, Fabien Ors<sup>1</sup>, Nicolas Desassis<sup>1</sup>, Didier Renard<sup>1</sup>, Hélène Tissoux<sup>2</sup>, Paul Bessin<sup>3</sup>, Mark Noble<sup>1</sup> and Pierre Voinchet<sup>4</sup>

\* Corresponding author, mail: diana.chourio\_camacho@minesparis.psl.eu  
 (1) PSL University/ MINES Paris, Centre de Géosciences, 35 rue St Honoré, 77300 Fontainebleau Cedex, France. (2) BRGM, Unité Géologique de l'Aménagement des Territoires, Orléans, France  
 (3) LPG-Le Mans, UMR 6112, Université du Mans, Avenue Olivier Messiaen, 72085 Le Mans, France (4) Département de Préhistoire du Muséum National d'Histoire Naturelle, UMR 7194, 75013 Paris, France.

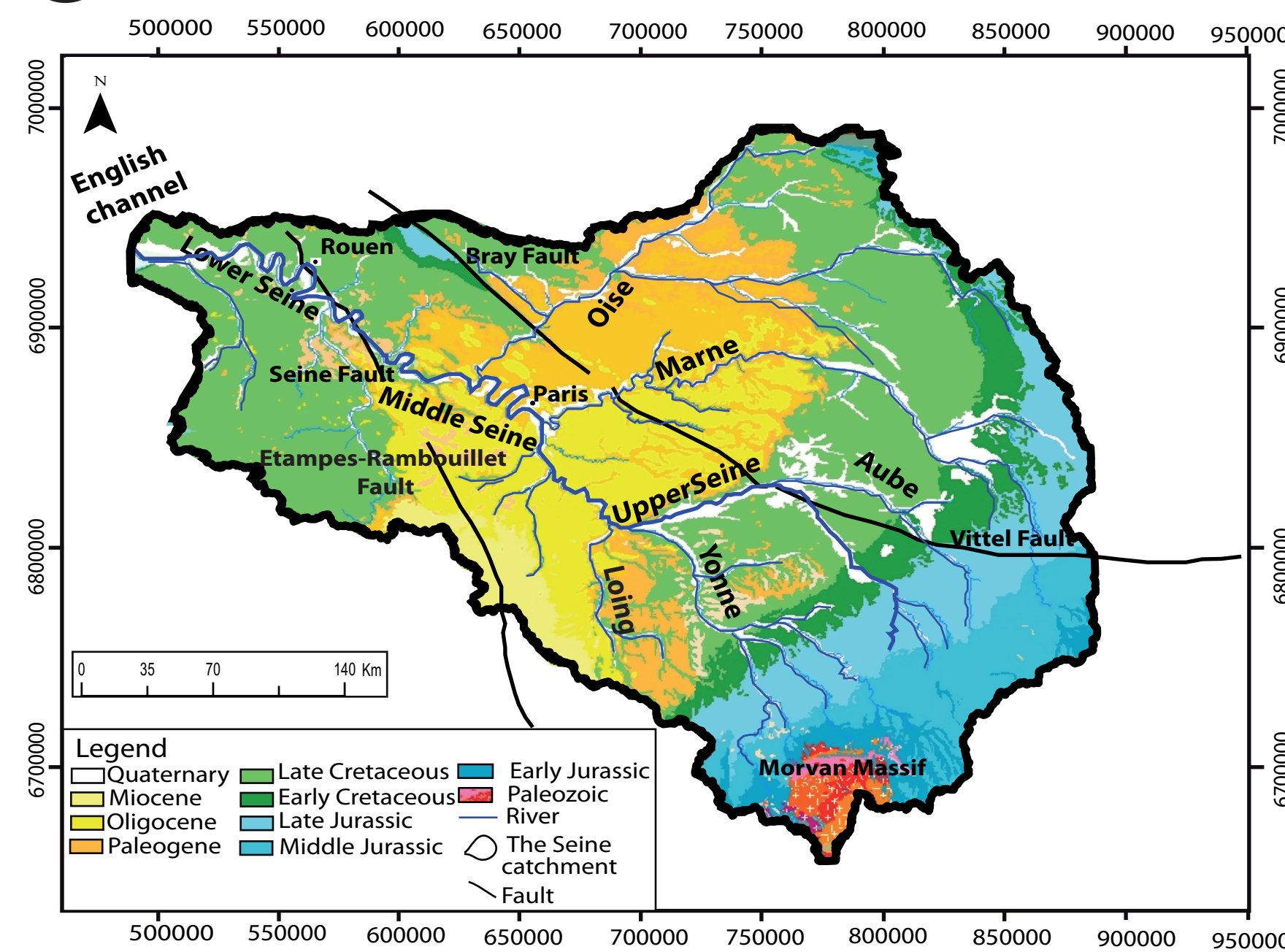
## ABSTRACT

Valley bottom fill deposits and alluvial terraces contain sedimentary archives for paleoenvironmental reconstructions in relation with changes in climate, bedrock lithology, and tectonics deformation. In the Paris basin, the geometry of the valley bottom is inherited from the Quaternary period. Thus, understanding how alluvium infill valley bottoms is fundamental to better understand the transient storage of sediments associated with landscape evolution.

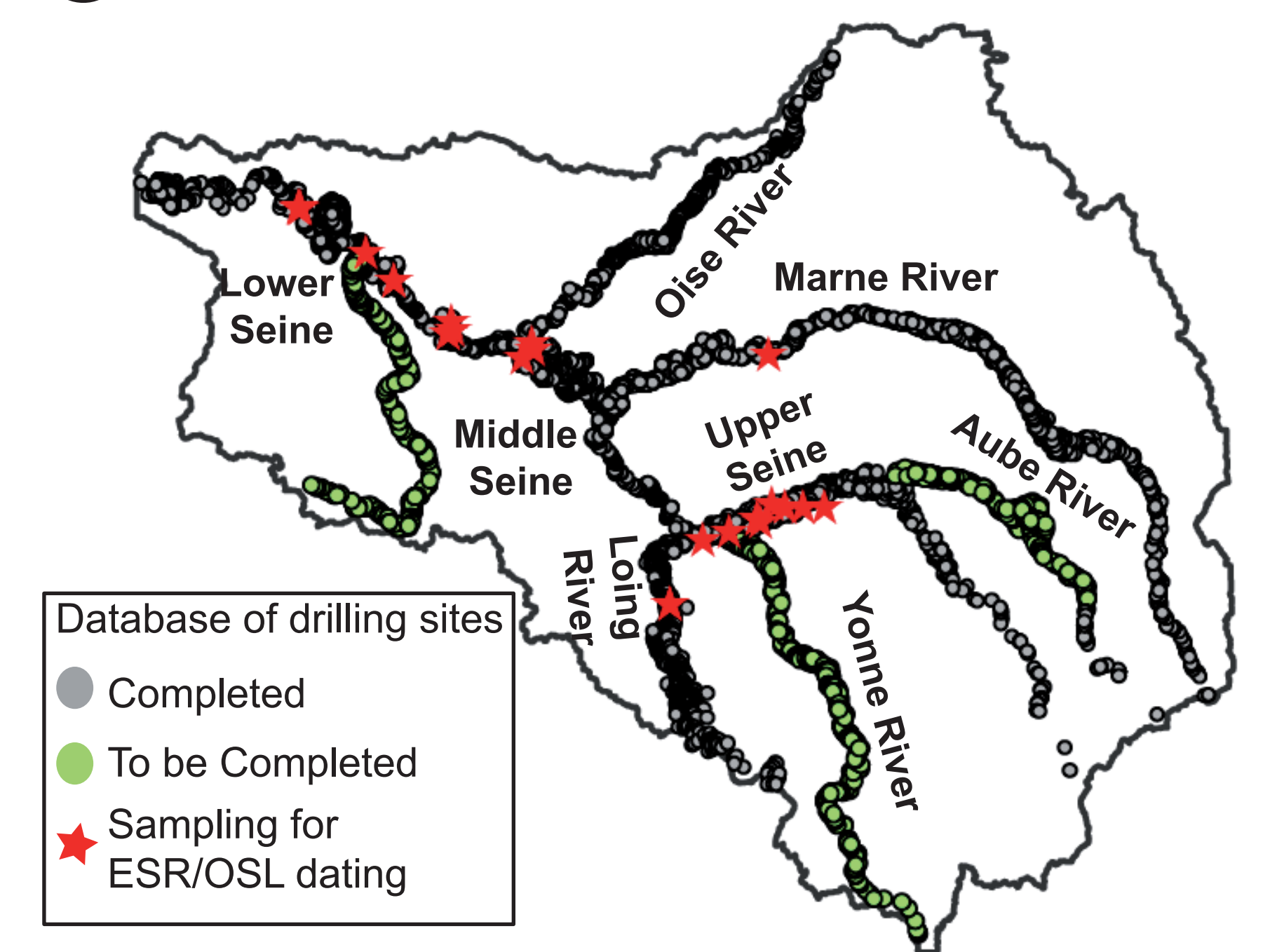
The aim of this study is (i) to reconstruct the large-scale geometry of the interface between the bedrock and the alluvium of the Seine watershed (ii) to quantify the alluvium volume stored at the bottom of major valleys of the Seine watershed. For this purpose, a database consisting of thousands of boreholes that intersect the alluvium at the bottom of valleys was created from the Banque du Sous-Sols dataset while a harmonization of valley bottom infill mapping was realized. A first restitution of valley bottom geometry using a new directional kriging has been applied in the Oise Valley.

To reconstruct the evolution of the Seine River and the timing of sediment deposition, we analyse the geochronological ages on fluvial deposits by OSL and ESR.

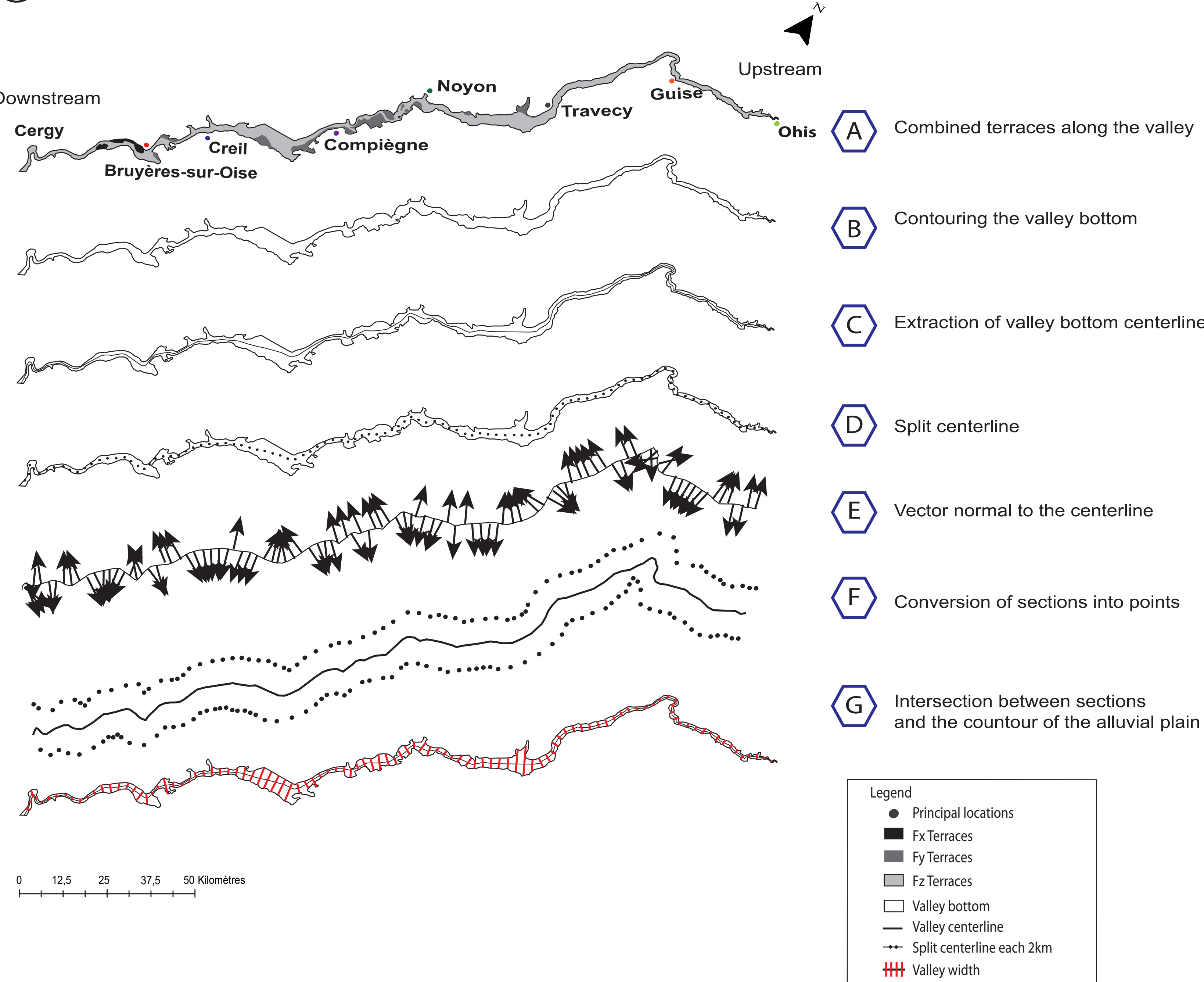
## 1 The Paris basin



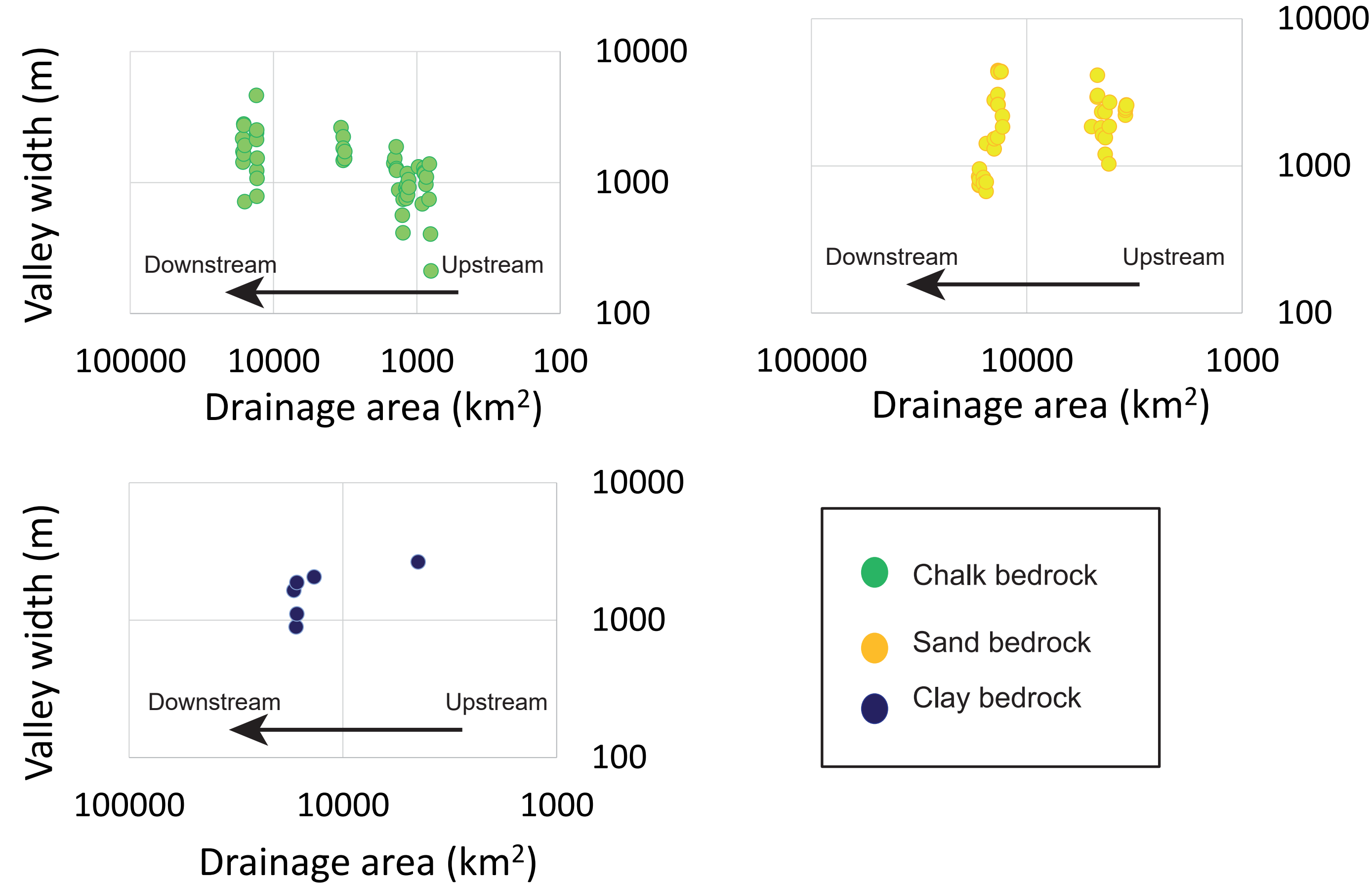
## 2 Database



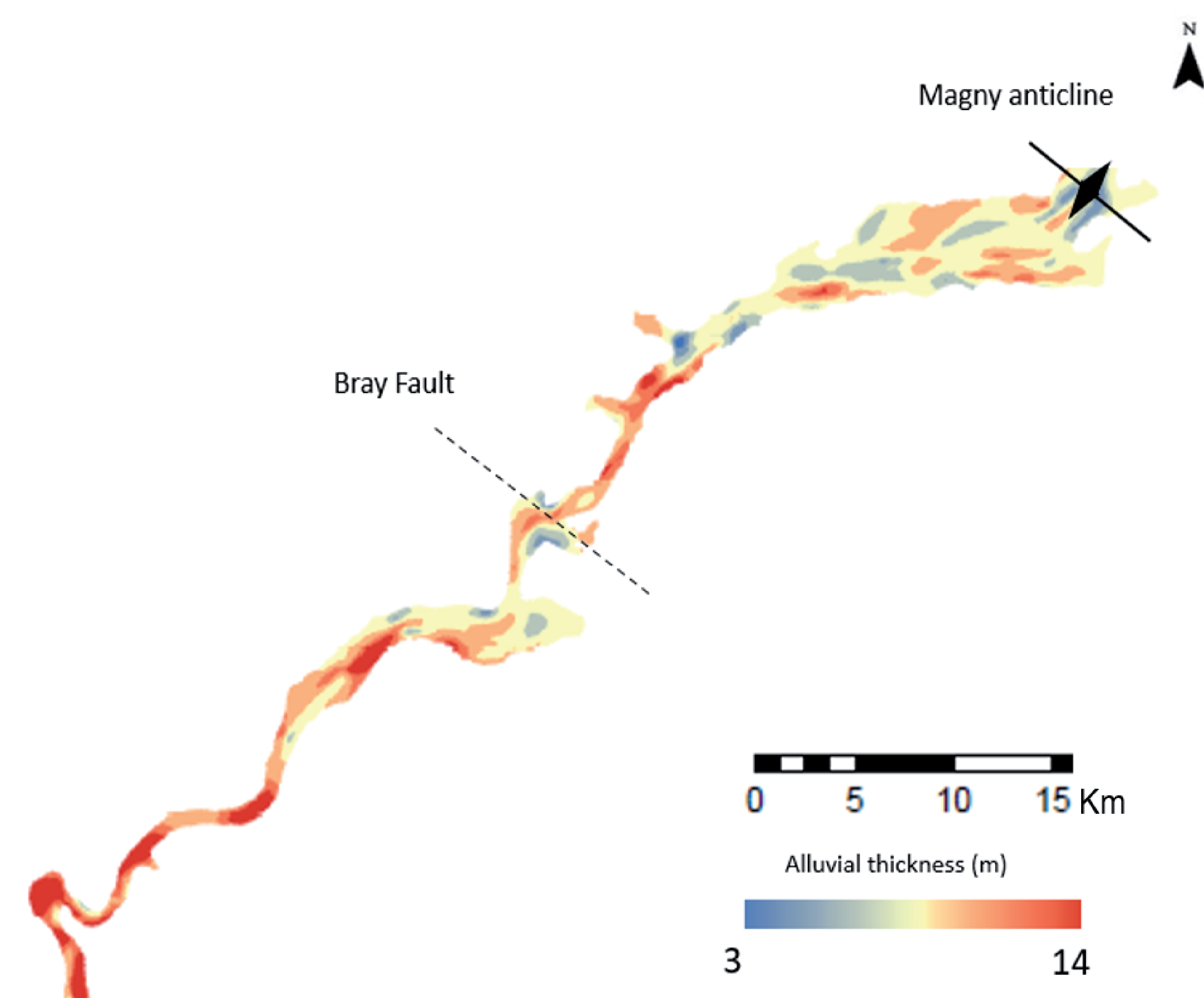
## 3 Geometry reconstitution of Oise valley



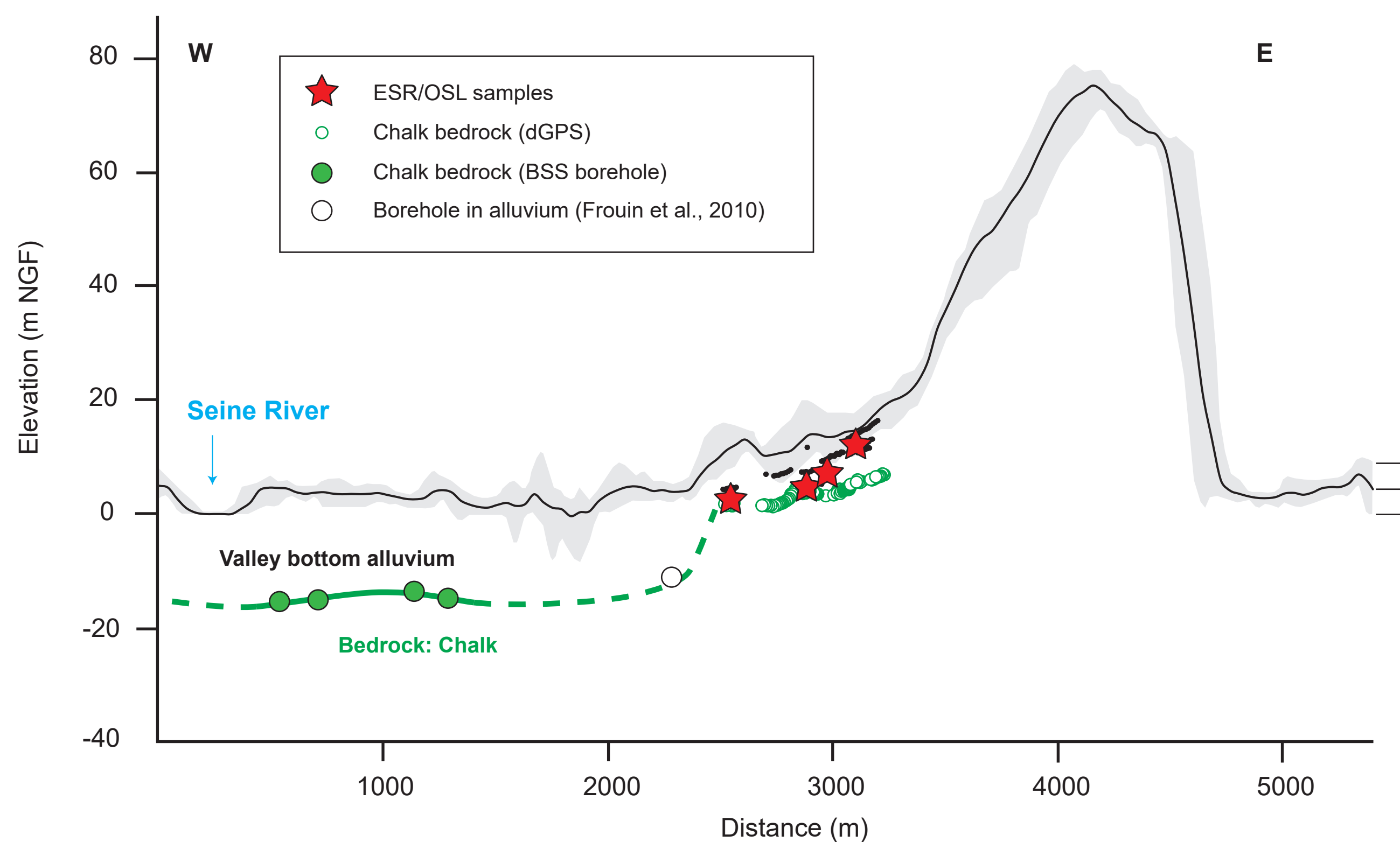
## 4 Valley width vs Drainage area



## 5 First restitution of Oise valley bottom geometry using a new directional kriging



## 6 Topography of the bedrock an example of Manoir Brésil (Lower Seine)



## 7 ESR/OSL dating

