



HAL
open science

Web-based remote sensing of building energy performance Matlab models as web services

William Martin, Vincent Le Cam, Alexandre Nassiopoulos, Frédéric Bourquin,
Raphaël Kuate

► To cite this version:

William Martin, Vincent Le Cam, Alexandre Nassiopoulos, Frédéric Bourquin, Raphaël Kuate. Web-based remote sensing of building energy performance Matlab models as web services. European Geosciences Union (EGU) General Assembly 2013, Apr 2013, Vienne, Austria. Proceedings of European Geosciences Union (EGU) General Assembly 2013. hal-04481407

HAL Id: hal-04481407

<https://hal.science/hal-04481407>

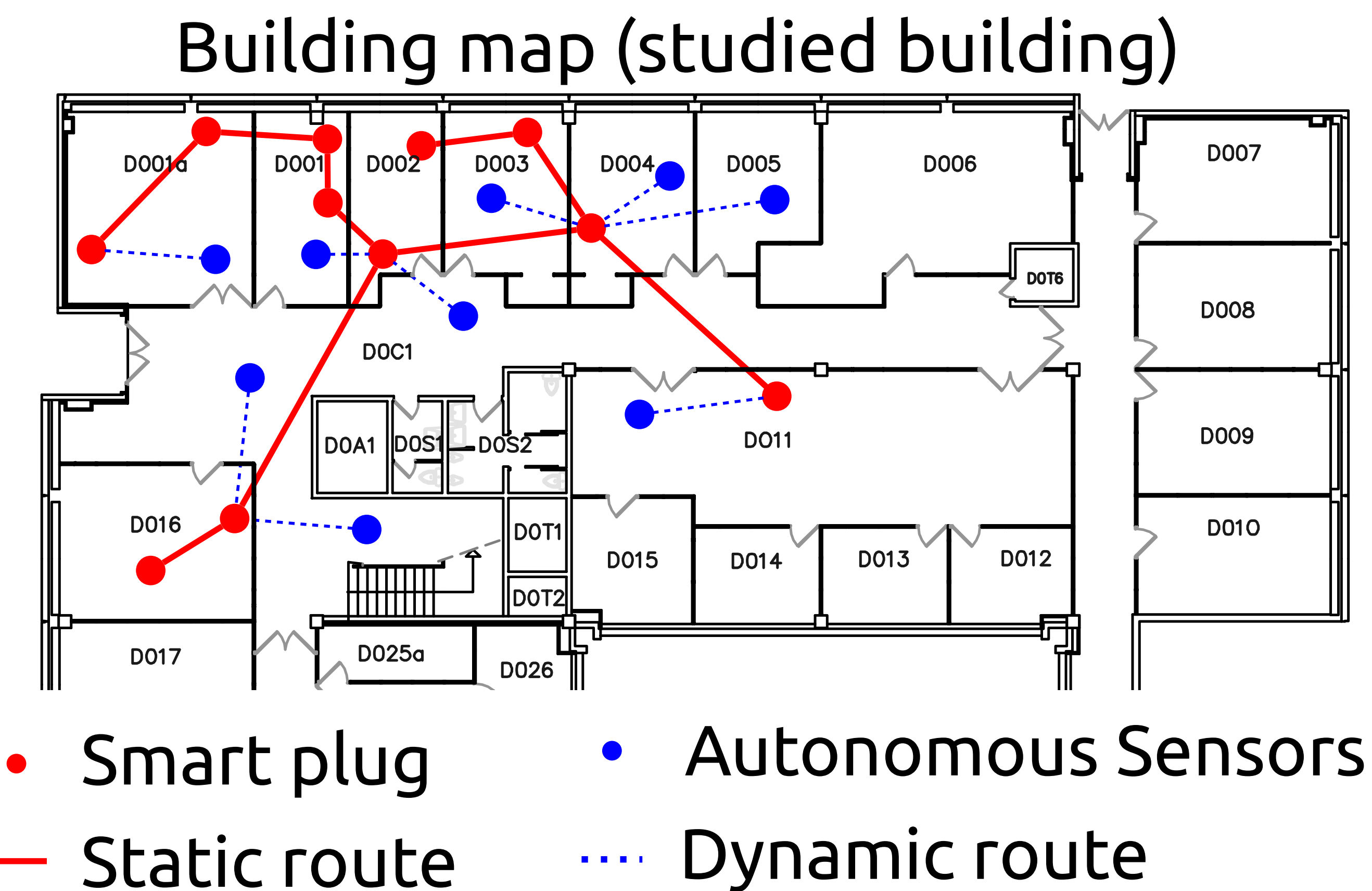
Submitted on 28 Feb 2024

HAL is a multi-disciplinary open access archive for the deposit and dissemination of scientific research documents, whether they are published or not. The documents may come from teaching and research institutions in France or abroad, or from public or private research centers.

L'archive ouverte pluridisciplinaire **HAL**, est destinée au dépôt et à la diffusion de documents scientifiques de niveau recherche, publiés ou non, émanant des établissements d'enseignement et de recherche français ou étrangers, des laboratoires publics ou privés.

Smart sensors networks

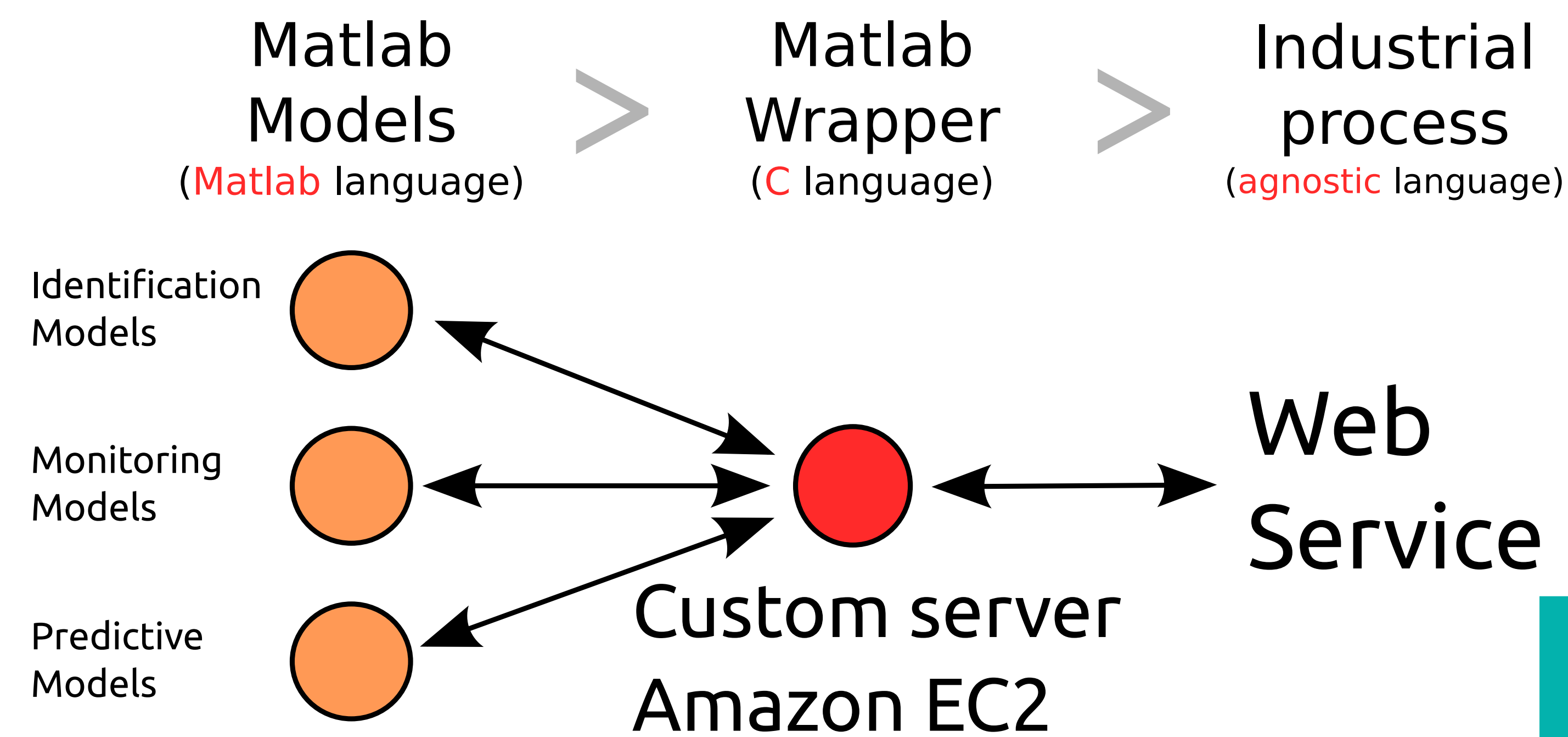
Smart sensors use a **6LoWPAN** stack. Best of IP connectivity with very low power consumption. The network is built itself with **IPv6** Autoconfiguration mode. The application protocol of smart sensors is inspired of **Zigbee** clusters.



Autonomous sensors (Air temperature)

Matlab models as web services

MatlabWrapper tool accelerates the development process of scientists models to industrial solutions. **No rewrite needed!**



External Web Services

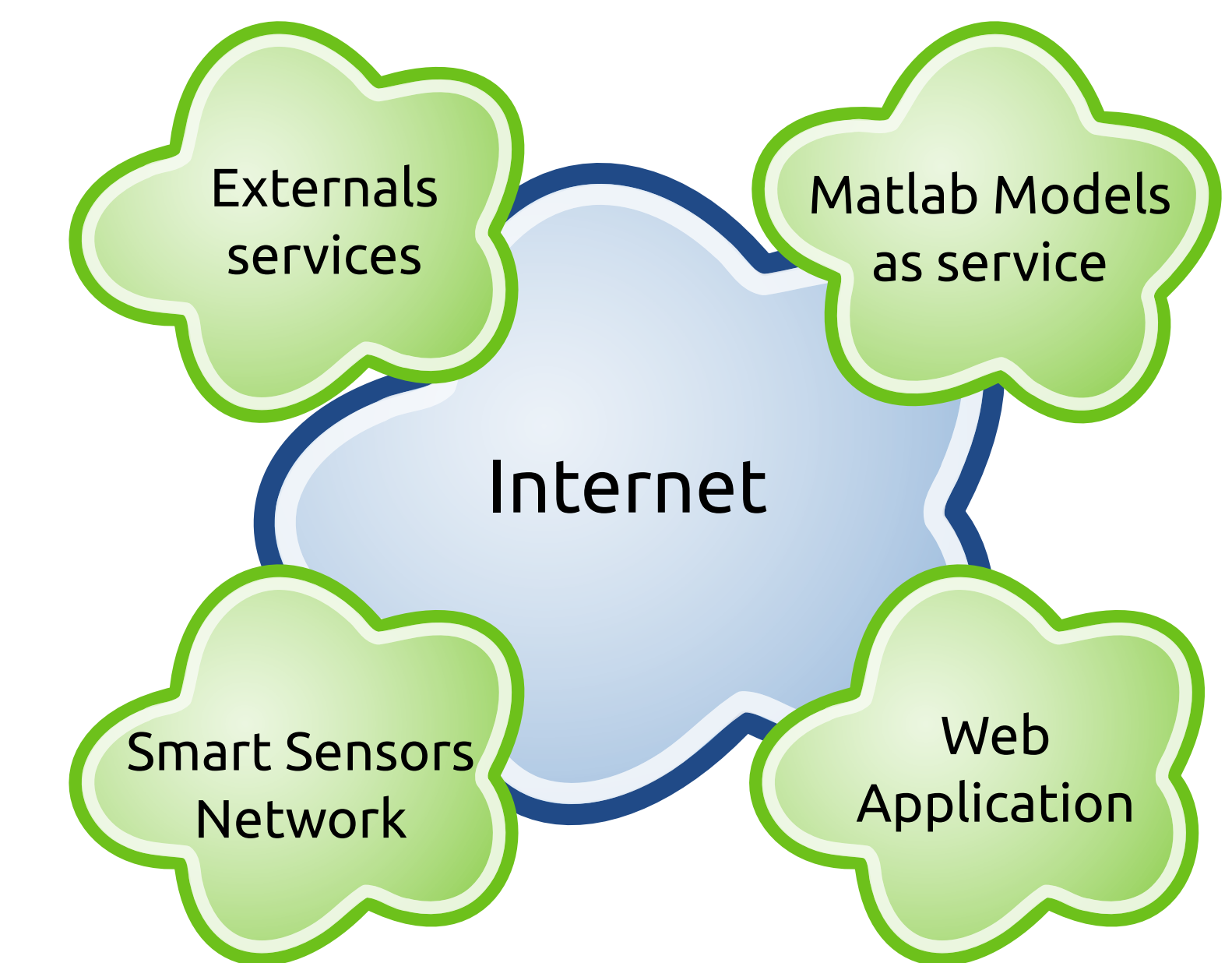
The Web application reads external services to increase data sources:

- METAR**, weather observation at your local Airport, no forecast, *Free*
- Météo-France**, weather observation and forecast of the studied city, *Paying*

Web Application

The Web application stores data from smart sensors network and external services. These data are used into matlab models to perform **thermal prediction** of the studied building.

Users can access to realtime sensors status, data volume per sensor, a unified export view, and configuration tools.



Web application architecture

FOSS Software:
Debian, PHP, ØMQ, Mongrel2, MongoDB
HTTP, FTP, JSON