



HAL
open science

Megabenthic assemblages on bathyal escarpments off the west Corsican margin (Western Mediterranean)

Jordi Grinyó, Pierre Chevaldonné, Thomas Schohn, Nadine Le Bris

► To cite this version:

Jordi Grinyó, Pierre Chevaldonné, Thomas Schohn, Nadine Le Bris. Megabenthic assemblages on bathyal escarpments off the west Corsican margin (Western Mediterranean). *Deep Sea Research Part I: Oceanographic Research Papers*, 2021, 171, pp.103475. 10.1016/j.dsr.2021.103475 . hal-04430504

HAL Id: hal-04430504

<https://hal.science/hal-04430504>

Submitted on 5 Feb 2024

HAL is a multi-disciplinary open access archive for the deposit and dissemination of scientific research documents, whether they are published or not. The documents may come from teaching and research institutions in France or abroad, or from public or private research centers.

L'archive ouverte pluridisciplinaire **HAL**, est destinée au dépôt et à la diffusion de documents scientifiques de niveau recherche, publiés ou non, émanant des établissements d'enseignement et de recherche français ou étrangers, des laboratoires publics ou privés.

1 Megabenthic assemblages on bathyal escarpments off the West Corsican Margin
2 (Western Mediterranean)

3
4 Jordi Grinyó^{a*}, Pierre Chevaldonné^b, Thomas Schohn^c, Nadine Le Bris^a

5
6 ^aSorbonne Université, Laboratoire d'Ecogéochimie des Environnements Benthiques, LECOB, Banyuls-sur-
7 Mer, France

8 ^bIMBE, CNRS, Aix Marseille Université, IRD, Avignon Université, Station Marine d'Endoume, Rue de
9 la Batterie des Lions, 13007 Marseille, France

10 ^cGIS Posidonie, Océanomed, Aix Marseille Université, Campus de Luminy, Case 901, 13288 Marseille
11 Cedex 09, France

12
13 Corresponding author: jordigrinyo85@gmail.com

14
15 **Abstract**

16
17 Deep-sea environments in the Mediterranean Sea have been widely degraded over the
18 past decades and thus there is an urgent need to implement protection measures. Within
19 European Union's Mediterranean waters vast extensions of the deep-sea ecologically
20 relevant ecosystems have been protected by integrating them to the Natura 2000
21 network. Inside the French Exclusive Economic Zone, this network is currently
22 expanding to off-shore areas, beyond 12 nautical miles. In this study, we characterized
23 megabenthic biodiversity on target features located inside a designed site of the south
24 west Corsican margin, particularly on a volcanic promontory on the south flank of the
25 Ajaccio submarine canyon and a wall of the Valinco Canyon, between 1990 and 2250 m
26 depth. By means of a fine scale three-dimensional photogrammetric analysis, four
27 megabenthic assemblages segregated by substrate were identified. Hard substrate
28 assemblages were characterized by the presence of sponges, polychaetes, gastropods
29 and the squat lobster *Munida tenuimana* while soft sediment assemblages were
30 characterized by the elpidiid holothurian *Penilpidia ludwigi* and an unidentified
31 sabellid. Highest densities were registered on serpulid thanatocoenoses, which hosted
32 widespread patches of an unidentified encrusting sponge. Lebensspuren had a diverse
33 origin likely deriving from the activity of epibenthic, infaunal and bathypelagic

34 organisms. In general, litter was not abundant at these offshore sites: in the Valinco site,
35 it had both a marine and land-based origin while at the even more offshore Ajaccio site,
36 it was mainly marine based. More extensive surveys would be advisable to confirm this
37 trend. This study provides new insight on the ecology and diversity of Mediterranean
38 deep-sea environments in the 2000 m bathymetric zone, highlighting the enduring
39 knowledge gap surrounding orographically complex deep-sea escarpments in the basin.

41 **Keywords**

42
43 Benthic Biocoenoses, Bathyal, Lebensspuren, Marine Litter, Three-Dimensional
44 Photogrammetry

46 **Introduction**

47
48 The deep sea (>200 m) is by far the most extensive biome on our planet, covering up to
49 66% of the Earth's surface (Bolgan and Parmentier, 2020). Great attention has been
50 dedicated at improving the knowledge on the biodiversity and functioning of deep-sea
51 ecosystems exposed to growing human impacts during the past decades (Ramirez-
52 Llodra et al. 2010). Consequently, benthic ecological studies in bathyal (200-3000 m
53 depth) and abyssal (3000-6000 m depth) environments have substantially increased (e.g.
54 Amon et al., 2017, Fernández-Arcaya et al., 2017; Simón-Lledó et al., 2019a).
55 Particularly, this research has mostly been focused on environments associated to high
56 diversity, high biomass and productivity, or both, such as submarine canyons, cold-
57 water coral (CWC) mounds, seamounts, mid-ocean ridges and diverse chemosynthetic
58 environments (e.g. Ramires-Llodra et al. 2010; Buhl-Mortensen et al., 2010; Fernández-
59 Arcaya et al., 2017; Levin et al., 2016; Rogers, 2018).

60 In the Mediterranean Sea, the discovery of several new CWC sites during the 1990's
61 (e.g. Etiope et al., 2010) triggered an ongoing expansion of benthic ecological research
62 on megabenthic assemblages beyond the shelf edge (> 200 m depth) using manned
63 submersible and ROVs. This work has been largely focused on the study of three-
64 dimensionally complex sessile suspension feeder assemblages (e.g. Orejas et al., 2009;
65 Bo et al., 2014; Mastrototaro et al., 2017; Santín et al., 2018). In the Gulf of Lion,

66 Ligurian and Corsican shelves, the mapping and characterization of epibenthic
67 assemblages of submarine canyons has mainly been conducted in 2008-2010 under the
68 MEDSEACAN and CORSEACAN exploration programmes led by the French Agency
69 of Marine Protected Areas (AAMP, now French Office for Biodiversity – OFB) in the
70 upper bathyal zone, between 200 and 800 m depth (Fourt et al., 2014a, b, 2017, 2019).
71 More generally, these explorations have been conducted from the lower circalittoral to
72 the upper bathyal, with few studies venturing into the lower bathyal zone
73 (Supplementary material 1).

74 Since the 1990s, most research conducted in lower bathyal Mediterranean environments
75 have focused on the characterization of crustacean and fish assemblages (Cartes, 1993;
76 Jones et al., 2003; Company et al., 2003; Sardà et al., 2004; Sion et al., 2004), however
77 other groups or multi-phyletic assemblages (Zibrowius, 1985; Olu et al. 2004; Cartes et
78 al., 2009; Tecchio et al., 2011a; b; Mecho et al., 2014; Boury-Esnault et al., 2015;
79 Sartoretto and Zibrowius, 2018) have received far less attention. Moreover, most
80 benthic ecological studies in the lower bathyal have addressed megabenthic
81 assemblages on soft sediment environments using bottom trawls and other bottom
82 contact gears (Cartes et al., 2009; Ramírez-Llodra, 2008). Due to these gears'
83 operational limitations on orographically complex hard bottoms, megabenthic
84 assemblages on lower bathyal canyon walls and seamount flanks remain widely
85 unknown (Zibrowius and Taviani, 2006). Only few underwater image-based studies
86 have provided a minor glimpse on megabenthic diversity at lower bathyal assemblages
87 of submarine canyons and seamounts (Sartoretto and Zibrowius, 2018; Bo et al., 2020).
88 Although not dedicated to biological studies, geological surveys have contributed to
89 these observations (Sosson and Guennoc, 1997), providing some clues to the occurrence
90 of habitat structuring taxa on hard substrates, on which the need for protection measures
91 is being considered.

92 In the recent decades, the number of human activities and pressures impacting bathyal
93 environments (e.g. bottom trawling, marine litter, oil and gas exploration and
94 exploitation, exploration for deep-sea mining) has increased and cumulated with large
95 scale climate-driven ocean changes (Levin and Le Bris, 2015). In the deep
96 Mediterranean, some anthropogenic pressures have substantially raised (e.g. bottom
97 trawling, marine pollution, exploration for hydrocarbons), which combine with changes

98 in water properties and basin-scale circulation (Adloff et al. 2015). There is thus a
99 pressing need for establishing a regional inventory that provides baselines for future
100 management and conservation plans, which are currently lacking (Aguilar et al., 2017;
101 Pierdomenico et al., 2019a). In the bathyal zone, canyons and seamounts are described
102 as particular hotspots of biodiversity, fulfilling several of the ecological criteria of the
103 Convention on Biological Diversity (CBD) for the identification of Ecologically or
104 Biologically Significant Areas (EBSA), as well those of Vulnerable Marine Ecosystems
105 (VMEs) from the FAO (Fernandez-Arcaya et al., 2017; Rogers, 2018; FAO 2019).
106 Within the European Union's (EU) Mediterranean waters, the protection of large areas
107 of the continental shelf and slopes, including numerous submarine canyon heads, have
108 recently been achieved through their integration within the Natura 2000 network (EC
109 2020/96), which aims at preserving at least 10% of EU's territorial waters by 2020 and
110 establish coherent protection networks, in line with the CBD and Nagoya
111 recommendations (Aichi Target 11). In order to achieve this goal, the Natura 2000
112 network will expand to offshore areas, beyond the 12 nautical miles. Within the French
113 exclusive economic zone five new offshore sites, expected to host particular biological
114 features were considered fulfilling the Reef designation criteria under the Habitat
115 directive (Fourt and Goujard, 2014). Among these new sites, several features including
116 rocky outcrops and coral thanatocoenoses with associated submarine canyons of the
117 south-western Corsican margin have been identified and an area named "Reefs of the
118 Ajaccio Seamount and of the Valinco rocky outcrops" has been proposed to the
119 European commission in 2017. It was integrated within the Natura 2000 network as a
120 Site of Community Importance in 2018 (FR94022020). The main aim of the current
121 study is to further document the largely unknown biodiversity patterns of this site. To
122 achieve this goal, in this study we (1) assess megabenthic distribution along the
123 explored bathymetric range, (2) address differences in standing stocks among different
124 substrates, (3) characterize megabenthic assemblages, (4) characterize and quantify
125 lebensspuren and (5) benthic litter, on two locations of this area corresponding to a
126 volcanic promontory on the south flank of the deep branch of the Ajaccio submarine
127 canyon and a steep wall in the Valinco Canyon (Fig. 1). We take advantage of recent,
128 three-dimensional photogrammetry approaches, which have shown to be especially
129 adequate to study megabenthic assemblages on steep bathyal environments (Robert et

130 al., 2017; Price et al., 2019). This method implemented from georeferenced still pictures
131 acquired using the new hybrid-ROV Ariane has allowed to obtain key ecological
132 information on habitat heterogeneity, fine-scale species habitat interaction and provided
133 insight into organism abundance and assemblage diversity. Additionally, we discuss the
134 significance of these results for the establishment of effective management tools and as
135 baseline for monitoring changes in the diversity of these bathyal habitats in forthcoming
136 years.

137

138 **Materials and Methods:**

139

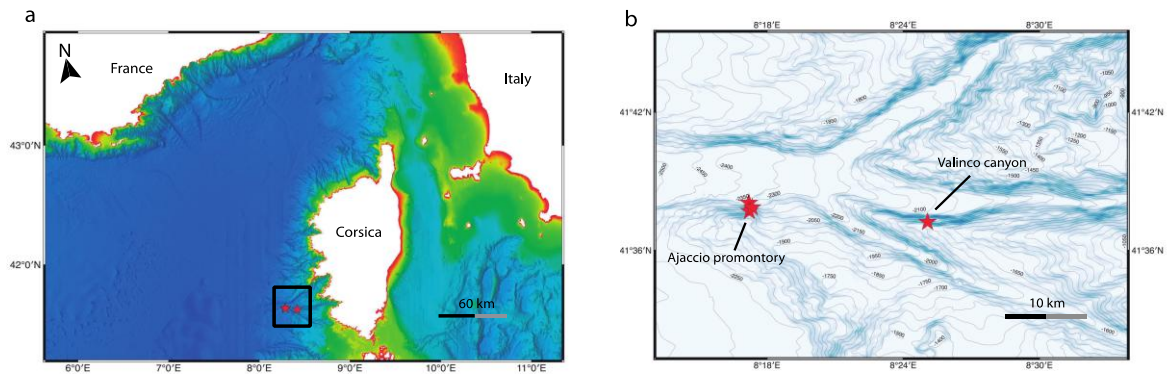
140 **Geographic setting**

141

142 The study area is located in the south-western Corsica margin (Fig. 1a). This area is
143 characterized by an extremely steep margin incised by the Valinco and Ajaccio
144 submarine canyons, which extend from the continental shelf (~100 m depth) down to
145 the foot of the island margin (2200 m depth) (Fig. 1b) where they merge into a major
146 canyon system (Kenyon et al., 2002). On this area's continental slope, numerous
147 volcanic promontories are found between 1200 m down to 2500 m depth (Rossi et al.,
148 1998). These volcanic rocks originated during the Miocene and have a broad talc-
149 alkaline character (Rossi et al., 1998; Rehault et al., 2012). These volcanic formations
150 on the south-western Corsican margin have been reported to be cemented by manganese
151 oxide coatings, as described for volcanic formations in the Ligurian, Sardinian and
152 north Corsican margins (Rehault et al., 2012; Bo et al., 2020).

153 The intermediate and lower southwestern Corsican slope is influenced by three major
154 water masses: the Levantine intermediate waters (LIW), which flow northward,
155 between 200 – 800 m depth, the Tyrrhenian deep water found between 800 and 1500 m
156 depth, and the western Mediterranean deep water which expands from 1500 down to the
157 bottom (Millot, 1987; Send et al., 1999; Zuñiga et al., 2007).

158



159

160

161 Figure 1. a) Corsica Island, the black square indicates the section of the Corsican margin where Ajaccio
 162 and Valinco Canyons study sites are located. b) Close up of the south-western Corsican margin showing
 163 both sampling sites. Red stars indicate transect locations (bathymetric metadata and Digital Terrain
 164 Model data products have been derived from the EMODnet Bathymetry portal - [http://www.emodnet-](http://www.emodnet-bathymetry.eu)
 165 [bathymetry.eu](http://www.emodnet-bathymetry.eu) and projection from Bathy-morphologie régionale de la façade Méditerranée et Corse
 166 (édition 2014, résolution 100m) (Loubrieu et al., 2014).

167

168 This study's primary target was the summit and flank of a volcanic promontory located
 169 at 2060 - 2250 m depth range, 27 miles off Ajaccio (Fig. 1b, Table 1). Due to adverse
 170 meteorological conditions that affected access to this site, a second target in the same
 171 area but closer to the shore was visited and used for a comparative assessment. This
 172 second target is located on a steep wall of the Valinco canyon, between 1690 - 1990 m
 173 depth (Fig. 1b, Table 1).

174

175 Table 1. Transect location, depth range, on the seafloor and covered surface area. AP: Ajaccio
 176 promontory, VC: Valinco canyon, Lat.: latitude, Lon.: longitude, min.: minutes

177

Ariane Dive #	Location	Depth (start)	Depth (end)	Lat. (start)	Lon. (start)	Lat. (end)	Lon. (end)	Time (min.)	Covered surface (m ²)
104-02	AP	2256	2127	41.6349	8.2854	41.6352	8.2827	160	223
105-03	AP	2228	2050	41.6325	8.2886	41.6293	8.2902	122	3530
106-04	AP	2060	1994	41.6312	8.2889	41.6261	8.2841	230	2774
107-05	VC	1694	1950	41.6235	8.4182	41.6191	8.4257	215	1187

178

179

180 **Image acquisition**

181

182 A total of 4 ROV photographic transects (Table 1) were recorded during the Cylice-Eco
183 oceanographic survey on board of the R/V “L’Europe” of the French Oceanographic
184 Fleet (23 September 2018 to 6 October 2018). Three transects were recorded on the
185 Ajaccio volcanic promontory and one on a wall of the Valinco Canyon (Fig. 1b, Table
186 1). Transects were performed with the Hybrid Remotely Operated Vehicle (H-ROV)
187 Ariane (Ifremer), which has been designed to perform georeferenced photographic
188 surveys of the seafloor to develop 2D-3D mosaics. The Ariane is equipped with a Nikon
189 D5500 digital camera which allowed to acquire high-definition geo-referenced still
190 images every 15 seconds (surveys at about 3 m above seabed). 1041 HD (6000 x 4000
191 pixels) still images were obtained covering a total area of 7714 m² (Table 1).

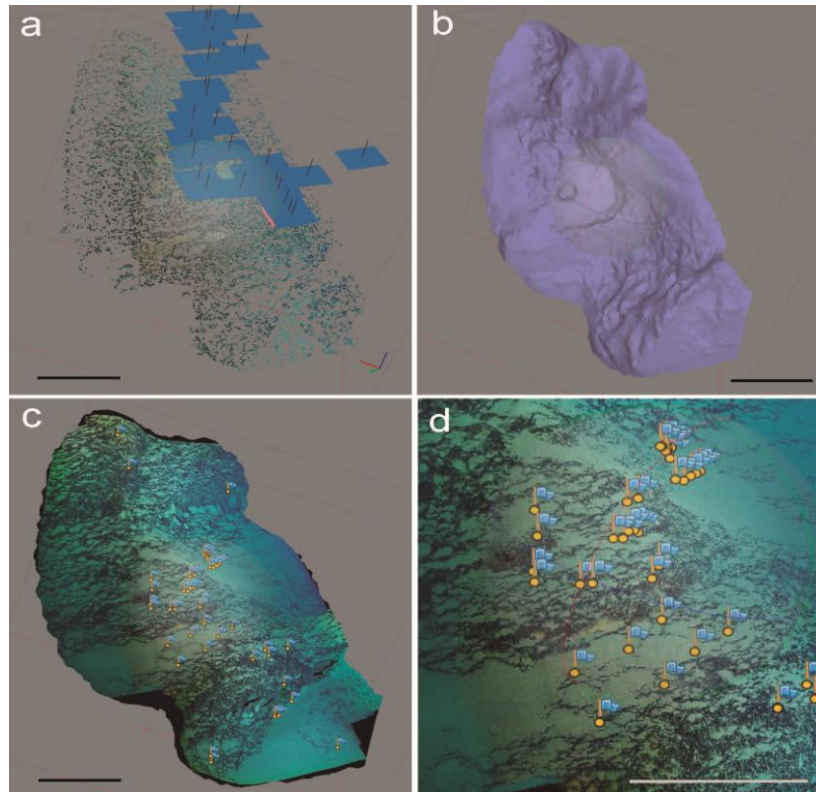
192

193

194 **Photogrammetry reconstruction and analysis**

195

196 The software Agisoft PhotoScan professional edition (v.1.2.5) was used to build 3D
197 image reconstructions. Models were constructed following a sequential workflow (Fig.
198 2) specified by Agisoft Photoscan Professional software using a MacPro equipped with
199 a 6 core Intel Xeon E5, with a processing speed of 3.5 GHz and an AMD FirePro D700
200 6144 MB image processor. The 3D reconstructions were employed to inspect fine-scale
201 spatial positioning of all megafaunal species (here defined as organisms larger than 10
202 mm), lebensspuren formations defined as traces generated by epibenthic and infaunal
203 organisms while feeding, moving or burrowing (Bell et al., 2013), and marine litter
204 items. In Agisoft Photoscan, still images were examined and markers were placed to
205 accurately georeference organisms, lebensspuren formation and marine litter items (Fig
206 2d). Once markers were placed, they were also visible in all other still images that cover
207 the same position from a different angle, avoiding item duplication. Posteriorly, markers
208 were exported as xyz text files for subsequent statistical analyses (Supplementary
209 material 2).



210

211

212 Figure 2. a) Camera alignment (blue squares) and dense point cloud construction, b) mesh creation, c)
 213 textured mesh reconstruction, d) close up of 3D reconstruction (textured mesh) with marker flags
 214 showing the position of megabenthic organisms. (Scale bars: 1 m)

215


216 Megafaunal organisms were identified to the lowest possible taxonomic level. However,
 217 since organisms could not be sampled and identification to species level could not
 218 always be achieved, in some cases they were classified into morphospecies (visually
 219 distinct taxa) as it has been done in other image-based deep-sea studies (Robert et al.,
 220 2015; Simón-Lledó et al., 2019a). Lebensspuren formations were categorized based on
 221 their morphology and origin (Bell et al., 2013). Litter items were categorized based on
 222 the material they were made of and their origin. Marine litter is generally classified into
 223 two origin categories: land-based litter which originates from terrestrial sources and
 224 reaches the marine environment through wind or nearby waterways, and marine-based
 225 litter derived from discards generated in fisheries, aquaculture, marine traffic or military
 226 activities (Galgani et al., 2015). Substrates were classified into five different categories:
 227 soft sediments, bare rock, solitary coral thanatocoenosis, serpulid thanatocoenosis and
 228 compacted muds (Fig. 3). Bare rock and both types of thanatocoenoses were coated

229 with Mn-Fe oxides (Fig. 3b-d). Compacted muds occurred as vertical walls,
230 occasionally displaying slabs at their base (Fig. 3e-3f).

231

232

233



234

235 Figure 3. Substrate types categories considered. a) Soft sediments, b) bare rock, c) solitary coral
236 thanatocoenosis, d) serpulid thanatocoenosis, e) compacted muds vertical wall, f) compacted mud slabs at
237 the base of a vertical wall. (Scale bar = 50 cm).

238

239 **Statistical analysis**

240 In each 3D photogrammetric reconstruction, megabenthic morphospecies and
241 lebensspuren abundances were standardized by dividing the abundances registered in a
242 certain substrate type by the surface covered by this particular substrate, thus obtaining
243 density values. For all morphospecies and lebensspuren items, density was expressed as
244 the number of individuals (n ind m⁻²) or items (n items m⁻²) per square meter,
245 respectively. However, since encrusting sponge can undergo fission and fusion
246 processes promoting clonality (Blanquer et al., 2009), for the encrusting unidentified
247 sponge Porifera sp.1, density does not refer to individuals but individual patches.

248 Megabenthic assemblages were identified based on species composition by means of a
249 non-metric multidimensional scaling ordination (nMDS) of the sampling units, with
250 species abundances being square-root transformed, and ordination performed via a
251 Bray-Curtis dissimilarity matrix. Adonis permutation multivariate analysis of variance
252 and subsequent pairwise tests were used to test for significant differences amongst

253 assemblages. The nMDS and Adonis test were performed using the R-language function
254 “metaMDS” and “Adonis”, available in the vegan library of the R software platform
255 (Oksanen et al., 2016). Rare taxa, here defined as species occurring 3 times or less, were
256 excluded from the nMDS analysis.

257 The Indicator value Indice (IndVal) was used to determine which taxa were
258 representative from each assemblage. The IndVal method allows to identify
259 combinations of species that permit to discriminate a group of samples from other
260 samples in the analysis (Jordà Molina et al., 2019). IndVal measures were computed
261 using the function *indval* included in the *labdsv* package (Roberts, 2013).

262

263 **Results**

264 **Description of physical characteristics along ROV dives**

265

266 In the Ajaccio Canyon, the volcanic promontory, was explored between 1994 and 2256
267 m depth. This area was characterized by high cliffs with complex geomorphological
268 structures constituted by hard substrates and to a lesser extent gently sloping terraces
269 covered by soft sediments (Fig. 3a), which represented 28.3% of explored surface. Bare
270 rock was the most abundant substrate (Fig. 3b), covering 58% of the explored area. On
271 overhangs and tilted walls protected from sediment deposition, solitary coral and
272 serpulid thanatocoenosis (Fig. 3c and d) were found covering 6.7% and 7% of the
273 explored surface, respectively.

274 The Valinco Canyon was explored between 1694 and 1950 m depth. The area was also
275 characterized by the presence of vertical cliffs entirely constituted by compacted muds
276 (Fig. 3e), which covered 76% of the explored area. Along the cliffs several terraces
277 where observed being mostly covered by soft sediments (24% of explored surface)
278 alternated by compacted mud slabs (Fig. 3f).

279

280 **Megafaunal assessment**

281

282 A total of 4508 megafaunal organisms were observed along the 7714 m² of seafloor
283 explored during this study (Table. 2). In the Ajaccio volcanic promontory, a total of 20

284 morphospecies were identified (Table 2). Porifera and Polychaeta were the most diverse
 285 and abundant groups, being represented by 4 (Fig. 4 a-d) and 5 (Fig. 5 a-e)
 286 morphospecies and accounting 89% and 8.9% of all observed organisms, respectively
 287 (Table 2). The remaining phyla were represented by 11 morphospecies and accounted
 288 between 0.07% to 0.7% of all observed organisms (Table 2).

289 In the Valinco Canyon wall a total of 11 morphospecies were observed. Polychaeta, was
 290 the most diverse group, and along with Echinodermata were the most abundant phyla
 291 correspondingly representing 59.3% and 31.6% of observed morphospecies. The
 292 remaining phyla accounted for 1.3% and 3.9% of all observed organisms (Table 2).
 293 Rare taxa (≤ 3 records) represented 35% of the total morphospecies in the Ajaccio
 294 seamount and 73% in the Valinco canyon.

295

296 Table 2. Total abundance and taxonomic classification of megabenthic morphospecies quantified at the
 297 Ajaccio seamount and Valinco Canyon. (*) Observe that Group level has not been classified
 298 hierarchically, ranging from Phylum to species, to ease tabulation. n corresponds to the number of
 299 individuals except for Porifera sp.1 which corresponds to the number of patches.

Group (*)	Morphospecies	Canyon			
		Ajaccio		Valinco	
		n	%	n	%
Porifera	Porifera sp.1	3855	87.13	0	0
	Porifera sp.2	32	0.72	0	0
	Porifera sp.3	51	1.15	0	0
	Porifera sp.4	2	0.05	0	0
	cf. <i>Cladorhiza abyssicola</i>	0	0	1	1.3
Cnidaria	Hydrozoa	14	0.32	0	0
	<i>Desmophyllum dianthus</i>	3	0.07	0	0
	Actiniaria	0	0	1	1.3
Gastropoda	Gastropoda sp.1	24	0.54	0	0
	Gastropoda sp.2	2	0.05	0	0
Polychaeta	Polychaeta sp.1	295	6.67	27	35.5
	Amphinomid	11	0.25	0	0
	Sabellida	27	0.61	18	23.8
	Polynoid	3	0.07	0	0
	Serpulid	59	1.33	0	0
Decapoda	<i>Plesionika acanthonotus</i>	11	0.25	1	1.3
	<i>Aristeus antennatus</i>	1	0.36	0	0
	<i>Munida tenuimana</i>	11	0.09	1	1.3
Echinodermata	<i>Penilpidia ludwigi</i>	16	0.36	21	27.7
	<i>Ceramaster grenadensis</i>	4	0.09	2	2.6
	<i>Hymenodiscus coronata</i>	0	0	1	1.3
Chordata	Macrouridae	2	0.05	0	0

Mora moro
Bathypterois dubius


1
0

0.02
0

1
2

1.3
2.6

300




301

302

303

Figure 4. a) Porifera sp.1, b) Porifera sp.2, c) Porifera sp.3, d) Porifera sp.4, e) Hydrozoa f) Unknown actiniaria, g) *Desmophyllum dianthus*, h) Gastropoda sp.1 (Scale = 10 cm).



305

306

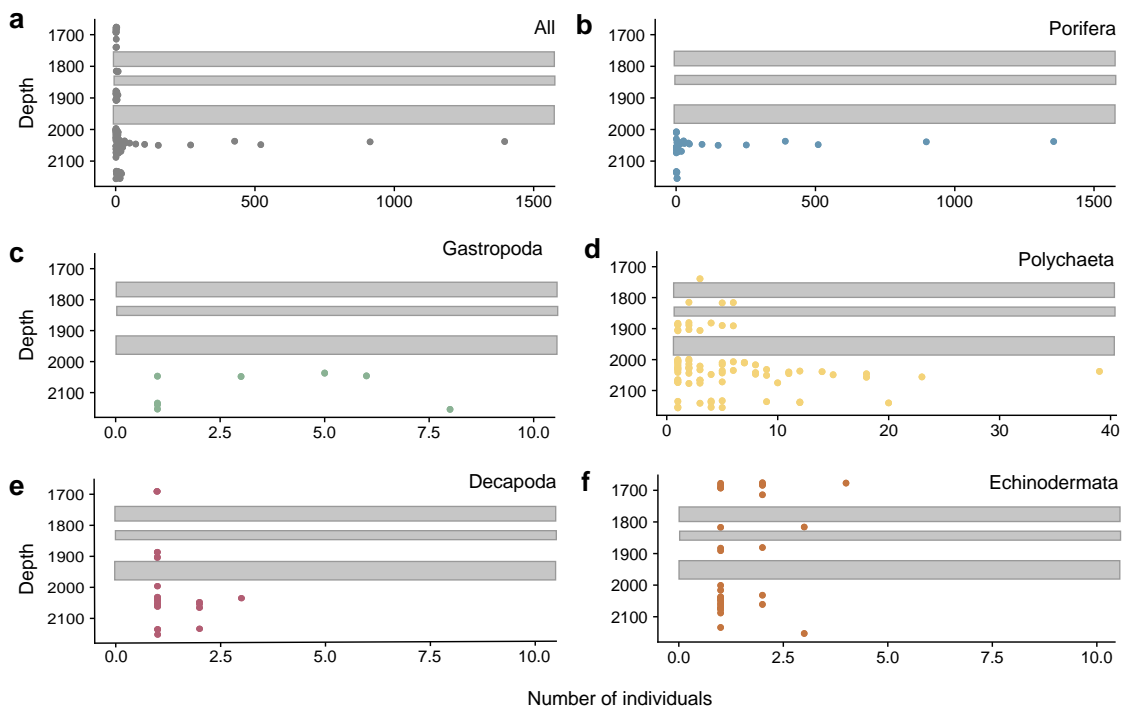
307 Figure 5 a) Polychaeta sp.1, b) Amphinomid, c) Sabellid, d) Polynoid, e) Serpulid, f) *Munida tenuimana*,308 g) *Plesionika acanthonotus*, h) *Aristeus antennatus*, i) *Penilpidia ludwigi*, j) *Ceramaster grenadensis*, k)309 *Hymenodiscus coronata*, l) *Mora moro*, g) unknown macrourid, h) *Bathypterois dubius*. (Scale = 10 cm)

310

311 **Bathymetric distribution**

312

313 Along the explored bathymetric range megabenthic morphospecies abundances
314 generally ranged between 1 and 25 individuals (Fig. 6). However, at 2030 to 2070 m
315 depth in an area that covered 155.6 m² (2% of the explored surface), Porifera registered
316 an abrupt increment in abundance reaching values of 1400 individuals (here mostly
317 Porifera sp.1 patches; Fig. 6b). This phylum presented the most restricted bathymetric
318 distribution being constrained between 2000 and 2190 m depth (Fig. 6b). The remaining
319 phyla presented a wider distribution, with Polychaeta and Echinodermata presenting the
320 widest depth range (Fig. 6e-f).



321

322 Fig. 6. Bathymetric profile representation of the abundance of different faunal groups. Organisms total
323 abundance (number of individuals) associated to each depth value has been plotted. a) All megabenthic,
324 b) Porifera c) Gastropoda d) Polychaeta, e) Decapoda, f) Echinodermata. For Porifera, Porifera sp.1
325 individual patches have been added to the number of individuals for other species. Gray bands represent
326 unexplored areas.

327

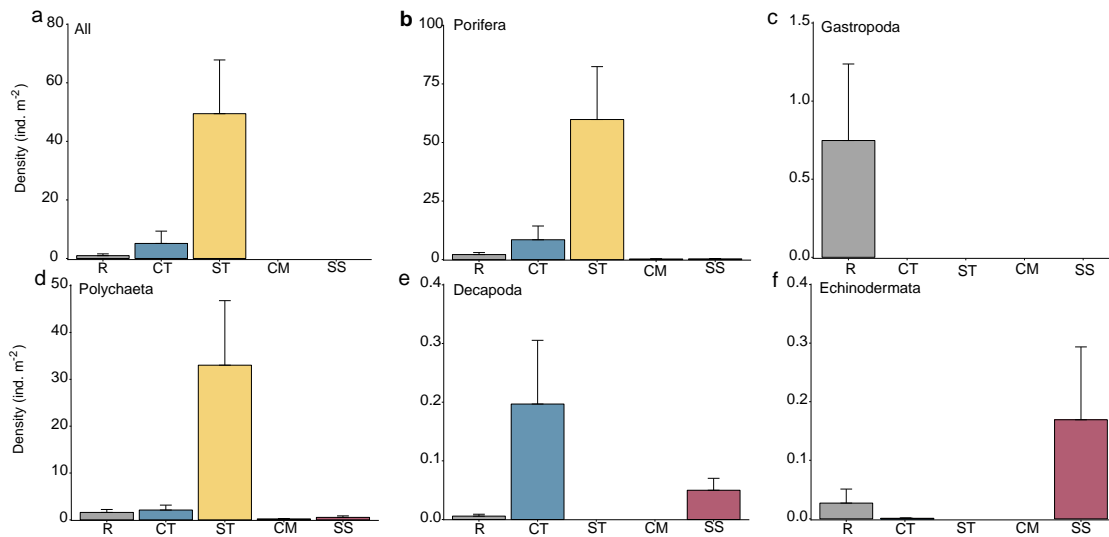
328 Standing stock variation among substrates

329

330 Overall morphospecies density was variable across the different substrates (Fig. 7a)
331 with mean values ranging between 0.20 ± 0.07 ind. m⁻² (SD) on compacted muds to
332 47 ± 18 ind. m⁻² (SD) in serpulid thanatocoenosis (Fig. 7a). Porifera morphospecies (Fig.

333 4a-d) were restricted to hard substrate environments, with most individuals being found
 334 on coral and serpulid thanatocoenoses (Fig. 8), where highest densities were registered
 335 (Fig. 7b). Both Gastropoda (Fig. 4h) and Polychaeta (Fig. 5a-e) morphospecies were
 336 mostly found on bare rock environments (Fig. 8), where highest densities were recorded
 337 (Fig. 7c, d). However, it should be noted that an unidentified species of Sabellida (Fig.
 338 5c) was exclusively found on soft sediment environments (Fig. 8), where it occurred at
 339 average densities of 0.08 ± 0.05 ind. m^{-2} (SD). Decapod species (Fig. 5f-g) were found
 340 on soft sediments, bare rocks and coral thanatocoenosis (Figs. 7e and 8), where highest
 341 densities were found. Finally, Echinoderms (Fig. 5i-k) were restricted to bare rock,
 342 coral thanatocoenosis and soft sediments (Fig. 7f and 8), where highest densities were
 343 registered (Fig. 7f).

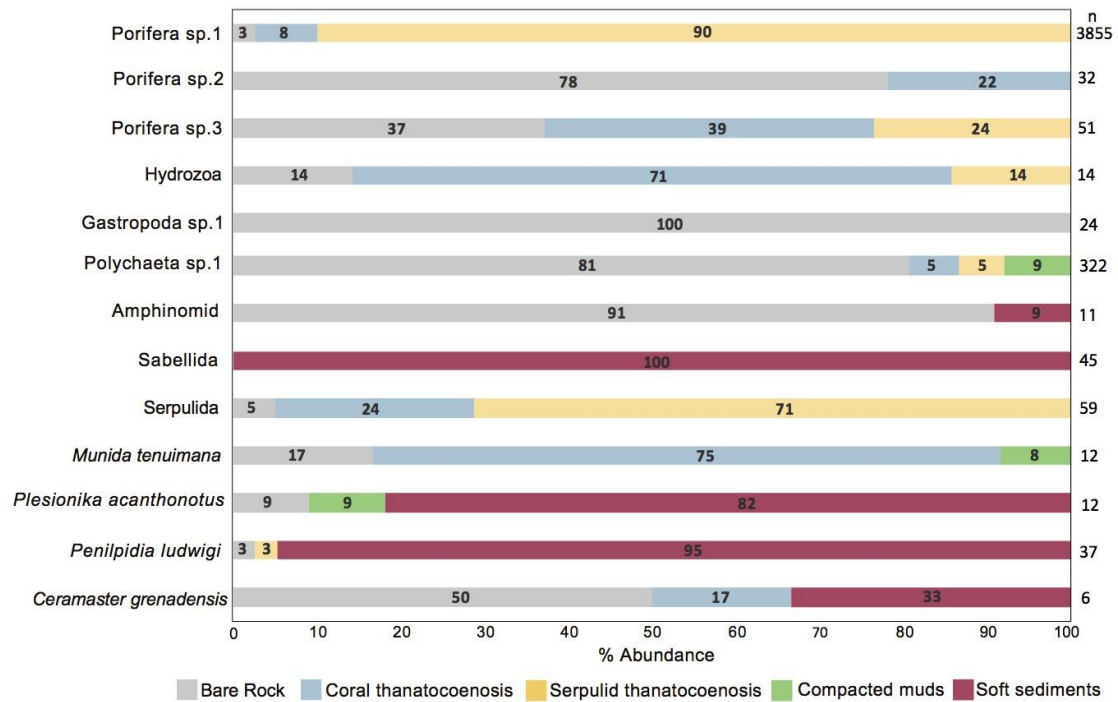
344



345

346 Figure 7. Average densities of megabenthic organisms across the different substrate types. R: bare rock,
 347 CT: coral thanatocoenosis, ST: serpulid thanatocoenosis, CM: compacted muds, SS: soft sediments (mean
 348 \pm SD). For Porifera, densities refer to both Porifera sp.1's individual patches and individuals for the other
 349 species. Rare taxa are not included.

350



351

352 Figure 8. Relative morphospecies abundance (%) across the five substrate types. n = number of
 353 individuals (for Porifera sp.1, n represents the number of patches). Numbers within the bars: relative %
 354 within a substrate category. Rare taxa are not included.

355

356 **Assemblage composition**

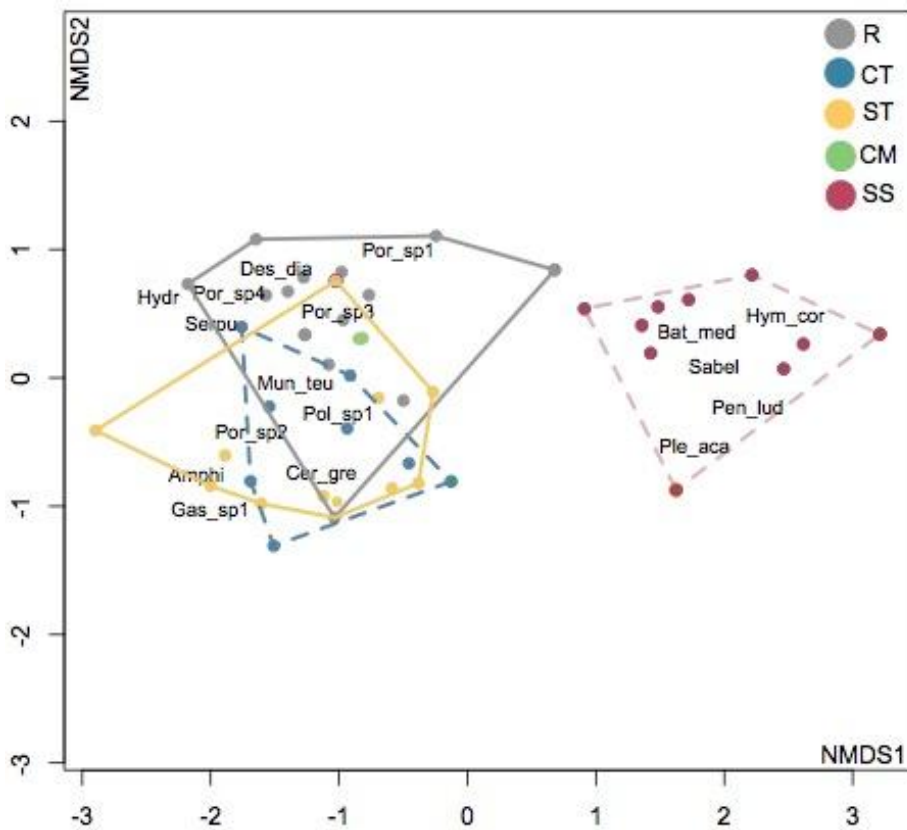
357

358 In the nMDS analysis the first axis clearly segregated assemblages occurring on soft
 359 sediments from those occurring on hard substrates (Fig. 9). Permutation multivariate
 360 analysis and subsequent pair wise test revealed that for all substrate categories
 361 megabenthic assemblages significantly differed from one another ($p < 0.001$), except for
 362 rock and compacted muds, where no significant differences were found. Therefore, four
 363 megabenthic assemblages could be identified (Fig. 9):

364 Bare rock assemblage: this assemblage was mainly observed on rock substrates coated
 365 by oxides and to a lesser extent on compacted muds (Fig. 3b, 3e). A total of 12 different
 366 species constituted this assemblage (Figs. 8 and 9). Both Gastropod sp.1 and the
 367 amphinomid Polychaeta characterized this assemblage (Table 3 and Figs. 4h and 5b).

368 Coral thanatocoenosis assemblage: this assemblage was constituted by 8 different
 369 species, six of which were sessile (Figs. 8 and 9). Its characteristic species was the
 370 decapod *Munida tenuimana* (Table 3 and Fig. 5f).

371 Serpulid thanatocoenosis assemblage: this assemblage was constituted by 5 different
 372 species and was characterized by the sponge Porifera sp.1 (Table 3 and Fig. 4a). This
 373 encrusting sponge represented 98% of all observed organisms reaching densities of up
 374 to 180 patches. m⁻².
 375 Soft sediment assemblages: this assemblage was constituted by 5 different species
 376 amongst which, an unidentified sabellid and the holothurian *P. ludwigi* (Figs. 5c and 5h)
 377 were the dominant ones, respectively representing 48% and 37% of all observed
 378 organisms.



379
 380
 381 Fig. 9 Non-metric multidimensional scaling (nMDS) ordination plot. R= bare rock, CT=coral
 382 thanatocoenosis, ST = serpulid thanatocoenosis, CM= compacted muds and SS= Soft
 383 sediments. Amphi = Amphinomid, Bat_med: *Bathypterois dubius*, Cer_gre = *Ceramaster*
 384 *grenadensis*, Des_dia = *Desmophyllum dianthus*, Gas_sp1= Gastropoda sp1, Hydr = Hydrozoa,
 385 Hym_cor: *Hymenodiscus coronata*, Mun_teu = *Munida tenuimana*, Pen_lud = *Penilpidia*
 386 *ludwigi*, Ple_aca = *Plesionika acanthonotus*, Por_sp1 = Porifera sp.1, Por_sp2 = Porifera sp.2,
 387 Por_sp3 = Porifera sp.3, Por_sp4 = Porifera sp.4, Pol_sp1 = Polychaeta sp.1, Sabel = Sabellid,
 388 Serpu= Serpulid
 389

390

391 Table 3. Taxa characterizing each megabenthic assemblage based on their IndVal values. R:
392 bare rock, CT: solitary coral thanatocoenosis, ST = serpulid thanatocoenosis, SS: soft
393 sediments.

394

Assemblage	Species	IndVal
R	Gastropoda sp.1	0.2
	Amphinomid	0.2
CT	<i>Munida tenuimana</i>	0.4
ST	Porifera sp.1	0.6
SS	<i>Penilpidia ludwigi</i>	0.5
	Sabellida	0.4

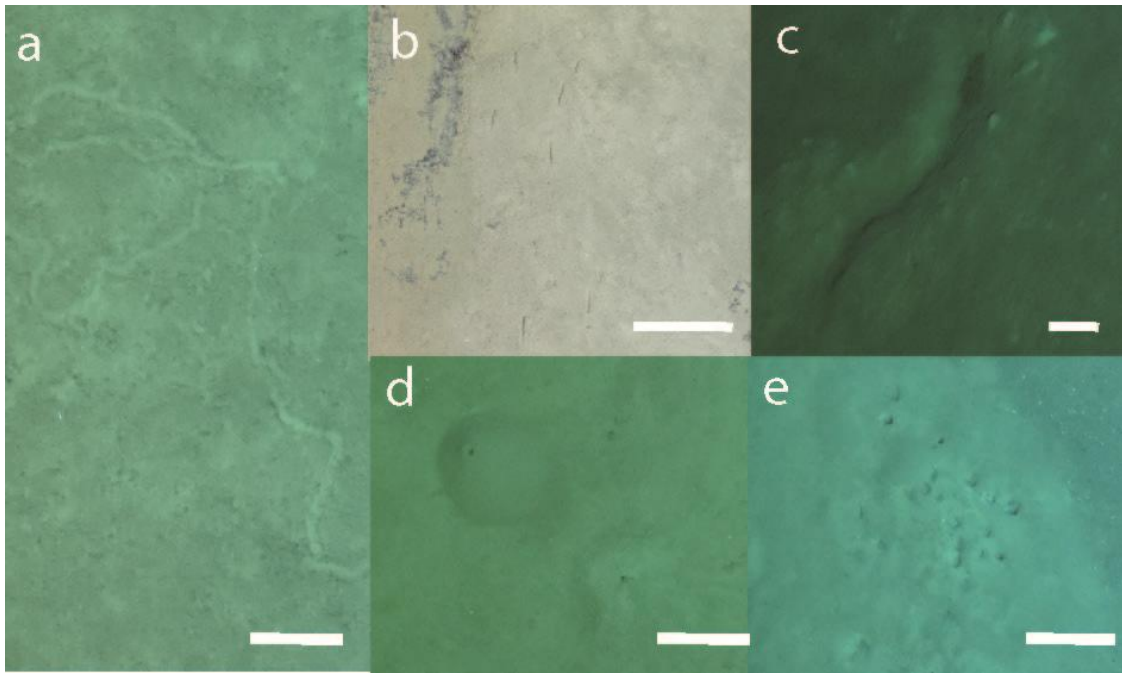
395

396

397 **Lebensspuren**

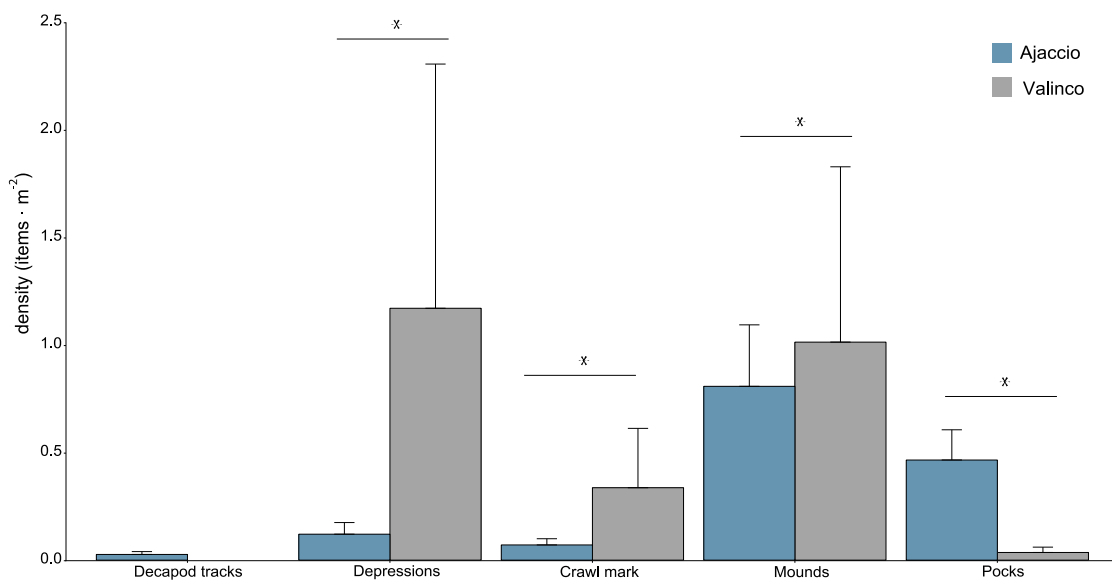
398

399 Lebensspuren formations were categorized based on their morphology and origin (Bell
400 et al., 2013). Consequently, five distinct categories were identified: crawl marks,
401 decapod tracks, depressions, mounds and pocks (small holes) (Fig. 10). In the Ajaccio
402 promontory a total of 226 lebensspuren formations were observed, pocks and mounds
403 (Fig. 10d-e) being the most abundant formations representing 48% and 23% (Fig. 17) of
404 all lebensspuren formations, respectively. In the Valinco canyon a total of 282
405 lebensspuren formations were found, mounds and crawl marks (Fig. 16a and d) were the
406 most abundant formations with respectively 67% and 18% of all lebensspuren
407 formations (Fig. 17). Except for pocks and decapod tracks, lebensspuren densities were
408 significantly higher in the Valinco canyon.



409
410
411
412
413

Figure 10. Categories of Lebensspuren formations a) crawl marks, b) decapod tracks, c) depression, d) mounds, e) pocks (scale bar = 10 cm).




414
415
416
417
418
419
420

Figure 11. Average Density of lebensspuren categories found in the Ajaccio seamount and the Valinco canyon. * represents significant differences ($p < 0.001$, uni-variate Adonis test using density as response variable). Error bars (SD).

421 **Marine litter**

422 Litter items were categorized into five different categories: single use plastics (plastic
423 wrappers, bags, small fragments), glass bottles, cans, textile (shoes and cloth fragments)
424 and military debris (Fig. 12).

425



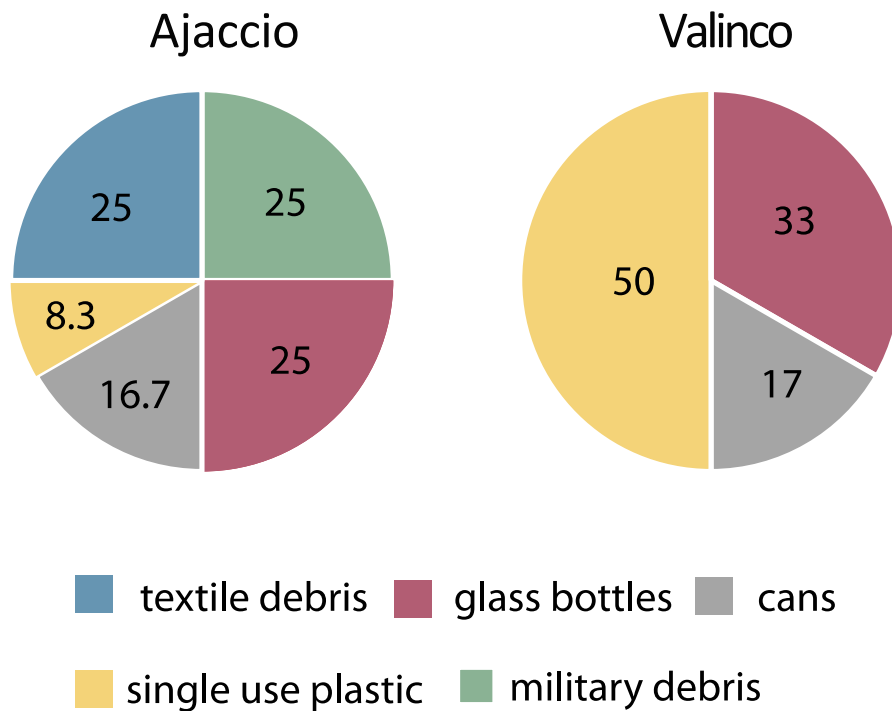
426

427 Figure 12. Marine litter debris categories Single use plastic debris: a) plastic fragment, b) plastic bag.
428 Textile debris: c) cloth fragment, d) broken shoe. Glass bottles and cans: e) can and glass bottle, f) paint
429 can, g) can. Military debris: h) ammunition casing. (scale = 10 cm).

430

431 In the Ajaccio promontory twelve marine litter items belonging to 5 different categories
432 were observed (Fig. 13). Clothes, glass bottles and military debris were the most

433 abundant categories, accounting each for 25% of all litter items (Fig. 13). In the Valinco
 434 canyon six marine litter items belonging three categories were observed, plastic debris
 435 was the most abundant category (Fig. 13). Marine litter in Ajaccio and Valinco reached
 436 densities of 0.001 items m⁻² and 0.006 items m⁻², respectively.
 437



438
 439 Figure 13. Frequency of occurrence of marine litter items.

440
 441

442 **Discussion**

443

444 **Diversity considerations**

445

446

447 In the study area a total of 24 epibenthic morphospecies were identified (Table 1)
 448 agreeing with previous species richness values from lower bathyal environments in
 449 other areas of the Mediterranean Sea (Ramírez-Llodra et al., 2008; Tecchio et al.,
 450 2011a). In bathyal and abyssal environments in other oceanographic basins, image-
 451 based studies with lower or similar sampling efforts (830 – 11000 m²) reported higher
 452 megabenthic species richness values, ranging between 55 to 118 species (Jones et al.,
 453 2007; Soltwedel et al., 2009; Henry et al., 2014; Simón-Lledó et al., 2019a; 2019b).
 454 These moderately low species richness values found in deep-sea Mediterranean

455 environments have been proposed to derive from the synergy of hydrodynamic
456 conditions and recent geologic history (Danovaro et al., 2010; Sartoretto and Zibrowius,
457 2018). Deep Mediterranean waters are homeothermic at relatively high temperatures
458 (ca. 13-14°C from 300 m depth to the bottom) and present high salinity from about 38 to
459 39.5, and are generally oligotrophic (Turchetto et al., 2007; Grinyó et al., 2017). These
460 environmental conditions have been suggested to prevent the colonization of deep-sea
461 Atlantic species (Danovaro et al., 2010). Consequently, it has been theorized that deep-
462 sea Mediterranean fauna comprises a fraction of deep-sea Atlantic species that have
463 been able to adapt to the warm, saltier and oligotrophic conditions of the deep
464 Mediterranean Sea (Bouchet and Taviani, 1992). Moreover, abrupt hydrological
465 oscillations that occurred during the last glaciation (70000 to 18000 years BP) are
466 thought to have harshened environmental conditions in bathyal and abyssal
467 Mediterranean environments further obstructing the entrance and establishment of deep-
468 sea Atlantic species (Zibrowius, 1980; Emig and Geistdoerfer, 2004).

469 Among the different morphospecies porifera and polychaeta were the most diverse and
470 abundant groups respectively, representing 87.4% and 9.7% of all observed organisms
471 (Table 3). This contrasts with previous knowledge on Mediterranean megabenthic
472 assemblages occurring below 1200 m and 2200 m depth, where these groups are
473 deemed to be rather scarce (Cartes et al., 2009; Tecchio et al., 2011a; 2011b). However,
474 it should be noted that most studies conducted within this bathymetric range have
475 addressed megabenthic assemblages on soft sedimentary environments (Cartes et al.,
476 2009; Tecchio et al., 2011a;b; Mecho et al., 2014) and just a handful have focused on
477 benthic assemblages on steep hard bottom environments (Sartoretto and Zibrowius,
478 2018). Thus, steep escarpments in deep bathyal environments of the Mediterranean, still
479 remain widely unknown.

480 Among the different sessile taxa, anthozoans were rather scarce being restricted to two
481 species and four observations (Table 3). This anthozoan paucity contrasts with
482 Mediterranean bathyal environments above 1500 m depth where anthozoans can make
483 up for a large proportion of megabenthic assemblages (De la Torriente et al., 2018;
484 Aymà et al., 2019; Corbera et al., 2019; Bo et al., 2020; Bilan et al., 2020).
485 Additionally, in bathyal and abyssal environments in other oceanographic basins
486 anthozoan diversity and abundance tend to be higher (Thresher et al., 2014; Durden et

487 al., 2015; Simon-Lledó et al., 2019b) than those reported in lower bathyal
488 Mediterranean environments (Sartoretto and Zibrowius, 2018). This might indicate that
489 the environmental conditions below 1500 m depth in the Mediterranean Sea limit
490 anthozoan diversity and abundance.

491 Furthermore, rare morphospecies (≤ 3 records) greatly contributed to species richness,
492 representing 33.3% and 66.6% of all morphospecies in the Ajaccio volcanic promontory
493 and the Valinco canyon, respectively (Table 3). This appears to be a common feature of
494 megabenthic assemblages on bathyal and abyssal environments where rare taxa can
495 make up for a large proportion of megabenthic assemblages (Durden et al., 2015;
496 Simón-Lledó et al., 2019a; Delavenne et al., 2019). Though, it is unclear if this high
497 representation of rare taxa derives from insufficient sampling effort or if in fact reflects
498 natural patterns in deep-sea megabenthic assemblage's species richness (Simón-Lledó et
499 al., 2019a).

500

501 **Standing stock and assemblage composition**

502

503 Megabenthic species abundance varied across the explored bathymetric range,
504 experiencing an abrupt increment between 2030 and 2075 m depth (Fig. 3) where
505 highest densities were registered (180 encrusting sponge patches m^{-2}). Although it is
506 entirely due to the occurrence of the numerous patches of the peculiar Porifera sp.1, this
507 pattern contrasts with the common conception that megabenthic organisms' density
508 decreases with depth (Rex et al., 2006). However, in seamounts and canyons in other
509 areas of the world similar situations have been observed (Santín et al., 2018; Thresher et
510 al., 2014). Megabenthic organism's depth distribution is conditioned by the joined
511 effect of several factors such as water temperature, hydrodynamic processes and the
512 availability of both food and suitable substrates (Orejas et al., 2009; Robert et al., 2017;
513 Vad et al., 2019). In the study area, 89% of the organisms that formed this peak of
514 abundance occurred on serpulid thanatocoenosis, which represented 34% of all substrate
515 within this depth range, indicating that this substrate positively influenced organism's
516 abundance.

517 In this regard, megabenthic assemblages were segregated by different substrate types
518 (Fig. 6). On hard substrate three different megabenthic assemblages were found.

519 Bare rock assemblages occurred on both Fe-Mn oxide-coated rocks (95.6%) and
520 compacted muds (4.4%) covering a surface of 3817 m². This contrasts with previous
521 research on seamounts, which clearly differentiated between assemblages occurring on
522 polymetallic crusts from those occurring on other hard substrates (Schlacher et al.,
523 2014). Furthermore, assemblages occurring on polymetallic crusts on Pacific seamounts
524 presented lower densities than those occurring on other adjacent hard substrates (Grigg
525 et al., 1987; Schlacher et al., 2014). This differs from the present study as overall
526 organism density (Fig. 4a) on Fe-Mn coated rocks and compacted muds did not
527 significantly differed (PERMANOVA, *Pseudo-F* = 0.584, *P* = 0.485). This assemblage
528 was characterized by the presence of gastropods and polychaetes (Fig. 4 and Table 3)
529 and several sponge species (Fig. 5), but other groups characteristic of shallower
530 Mediterranean Fe-Mn oxide coated environments such as bryozoans and bivalves were
531 completely absent (Toscano and Raspini, 2005).

532 In the Mediterranean Sea, thanatocoenoses are ubiquitous on hard substrate
533 environments between 200 and 3500 m depth (Zibrowius, 1985; Aghib et al., 1991;
534 Galil and Zibrowius, 1998; Toscano and Raspini, 2005). As it has been observed in the
535 study area (Figs. 2c and 2d), thanatocoenoses are generally black, resulting from a Fe-
536 Mn oxide coating (Zibrowius, 1985; Sartoretto and Zibrowius, 2018; Bo et al., 2020).
537 Thanatocoenosis constitute complex three-dimensional structures that provide habitat
538 and substrate to numerous species (Aguilar et al., 2017) being able to host diverse and
539 complex benthic assemblages (Corbera et al., 2019). However, depending on the
540 subfossil remains that constitute each thanatocoenosis benthic assemblages can differ
541 both in terms of abundance and species composition (Rosso et al., 2010). This was the
542 case of both benthic assemblages occurring on thanatocoenoses in the study area (Figs.
543 7-9 and Table 3).

544 Assemblages on solitary coral thanatocoenosis presented higher species richness than
545 those occurring on serpulid thanatocoenosis (Fig. 8) and where characterized by *Munida*
546 *tenuimana* (Fig. 5f; Table 3). This squat lobster is a common inhabitant of bathyal
547 environments in the western Mediterranean (Cartes, 1993) where it has been observed
548 to occur on both live and dead coral assemblages (Mastrototaro et al., 2010). It is likely
549 that the three-dimensional structure formed by the dead coral framework provides
550 refuge to this species (Taviani et al., 2017). Furthermore, it should be noted that 85% of

551 the observed organisms were sponges contrasting with previous reports on solitary coral
552 thanatocoenosis were this group was quite scarce (Sartoretto and Zibrowius, 2018).
553 Similarly, on serpulid thanatocoenosis, sponges were the most abundant group (Figs. 7,
554 8). This assemblage was dominated by Porifera sp.1 (Fig. 4a and Table 3), which
555 represented 98% of all observed organisms forming dense aggregates that reached
556 densities of 180 encrusting sponge patches m^{-2} (62 ± 58 MEAN \pm SD). This density value
557 is amongst the highest ever registered for encrusting sponges in Mediterranean bathyal
558 environments (Santín et al., 2018; Bo et al., 2020). This could indicate that serpulid
559 thanatocoenosis in deep bathyal environments provide a rather suitable substrate for this
560 particular encrusting sponge. It should be noted, that encrusting sponges can undergo
561 fission and fusion processes which could alter sponge patch surface area and density
562 over time (Blanquer et al., 2009). Although we do not know if Porifera sp.1 experiences
563 fission or fusion it would be advisable that future studies also considered this species'
564 patch surface area as done in other deep-sea studies addressing community dynamics
565 (Bohlukos et al., 2019).

566 On soft sediment environments assemblages were constituted by typical inhabitants of
567 Mediterranean bathyal muds such as *Hymenodiscus coronata* (Fig. 5k), *Bathypterois*
568 *dubius* (Fig. 5n) and *Plesionika acanthonotus* (Fig. 5g), which have been commonly
569 encountered on experimental trawls below 1000 m depth (Cartes et al., 2009; Mecho et
570 al., 2014). This assemblage was characterized by an unidentified species of sabellid and
571 the elpidiid holothurian *Penilpidia ludwigi* (Fig. 5c, 5i), which were the most abundant
572 species. This unknown sabellid was sparsely distributed, reaching maximum densities
573 of 0.4 ind. m^{-2} , resembling previous observations on bathyal sediments in submarine
574 canyons of the Catalan margin, where sabellid reached densities of 0.5 ind. m^{-2}
575 (Mamouridis et al., 2011). Lastly, *P. ludwigi* has been recently described to occur across
576 the entire Mediterranean covering a wide bathymetric range (480 – 4760 m depth)
577 (Chimienti et al., 2019). Although, this species can form dense aggregates reaching
578 densities of 300 ind. m^{-2} (Chimienti et al., 2019), in the study area it was quite scarce,
579 reaching maximum densities of 2 ind m^{-2} .

580

581 **Lebensspuren**

582

583 In both sampling locations lebensspuren presented a similar composition but densities
584 in Valinco were generally higher (Fig. 11). Lebensspuren density is considered to result
585 from a combined effect of both the bioturbation capacity of a benthic community and
586 physical processes that regulate lebensspuren residence time (Bell et al., 2013).
587 Megabenthic assemblage composition and density have been suggested to influence
588 lebensspuren residence time and consequently its density (Bell et al., 2013).
589 Nevertheless, no significant differences in soft sediment assemblage composition (Fig.
590 9) nor organism density (PERMANOVA, Pseudo-F: 0.867; p-value: 0.489) were found
591 between both sampling locations. Moreover, among the different environmental factors
592 influencing lebensspuren density surface productivity and organic matter flux to the
593 deep-sea are thought to strongly relate to lebensspuren formation (Kitchell et al., 1978;
594 Anderson et al., 2011; Bell et al., 2013). Based on general organic carbon flux patterns
595 in submarine canyons it is possible that the Valinco sampling location, which covered a
596 shallower bathymetric range and is closer to the canyon head (Table 1 and Fig 1b),
597 receive higher organic carbon fluxes thus promoting lebensspuren formation (Smith et
598 al., 2008; Rumín-Caparrós et al., 2013). Yet, this hypothesis should be carefully
599 considered as organic carbon fluxes at these depths, in both sampling locations on the
600 oligotrophic Corsica south-west margin, are still unknown.

601 Determining the origin of lebensspuren formation can contribute to increase knowledge
602 on local deep-sea biodiversity (Przeslawski et al., 2012). Crawl marks (Fig. 10a) were
603 observed to derive from *P. ludwigi* locomotion. The other lebensspuren formations
604 could not be related with any of the other megabenthic organisms observed in the study
605 area. However, in bathyal sediment grounds in the Toulon Canyon, hole aggregations
606 such as the once encountered in this study area (Fig. 10e) were associated with the
607 decapod crustacean *Calcocaris macandreae*, which forms semi-permanent burrow
608 complexes with multiple entrances (Anderson et al., 1991; Gerino et al., 1995).

609 Mounds with an apical vent (Fig. 10d) have been identified as echiuran burrows (Gerino
610 et al., 1995). In the study area, most mound slopes were covered by radial bands (Fig.
611 10d), being consistent with proboscis imprints left by echiurans while deposit-feeding
612 (Bett and Rice, 1993).

613 On the other hand, narrow depressions (Fig. 10c) have been considered to result from
614 the interaction of bathypelagic vertebrates with the seafloor (Marsh et al., 2018).

615 Woodside et al. (2006) reported narrow oblique depressions between 1700 – 2100 m
616 depth in the eastern Mediterranean attributing their formation to Cuvier’s beaked whale
617 (*Ziphius cavirostris*) foraging on the seafloor. Although the depressions in the study
618 area morphologically resembled those reported by Woodside et al. (2006), their
619 dimension were slightly smaller reaching maximum lengths and widths of 0.7 cm and
620 0.4 cm, respectively (Fig. 10c) and thus the origin of this depressions remains unclear.

621

622 **Marine litter**

623

624

625 Marine litter was observed in all dives but in small quantities compared to previous
626 studies in the Mediterranean Sea. Unlike other canyon systems of the western
627 Mediterranean close to shore and urbanized areas, no massive aggregations were
628 observed (Pierdomenico et al., 2019a). Marine litter in the study area was scatteredly
629 distributed and densities reached values of 0.001 items m⁻² in Ajaccio and 0.006 items
630 m⁻² in Valinco. These density values were consistent with previous observations on
631 deep bathyal environments (>1000 m depth) in other oceanographic basins (Mordecai et
632 al., 2011; Pham et al., 2014) and the Mediterranean (Galgani et al., 1995; Tubau et al.,
633 2015).

634 Litter composition in both sampling stations differed (Fig. 13). In Ajaccio glass, textile
635 (mainly shoes and jeans) and military debris (ammunition casings) were the most
636 abundant components (Fig. 13). Conversely, Valinco presented a more homogeneous
637 composition with single use plastic items (plastic bags) and glass bottles (beer bottles)
638 as the most abundant component (Fig. 13), being in line with previous observations in
639 Mediterranean bathyal environments (Cau et al., 2019). Metal, glass and textile debris
640 in deep-sea environments are thought to originate from marine based anthropogenic
641 activities as they rapidly sink and do not travel long distances (Koutsodendris et al.,
642 2008). Conversely, the vast majority of single use plastics has a land-based origin (Cau
643 et al., 2019). Thus, it would be reasonable to hypothesize that in Ajaccio litter mostly
644 originated from marine-based sources, while in Valinco it has both a marine and land-
645 based origin. However, more extensive studies would be required to confirm this pattern
646 and support the hypothesis. Finally, no interactions between marine litter and motile or

647 sessile fauna were observed, in contrast with what has been observed in regions with
648 higher litter densities (Pierdomenico et al., 2019a; 2019b).

649

650 **Conservation remarks**

651

652 The broad consensus on the biological and ecological relevance of deep-sea topographic
653 structures, such as seamounts and submarine canyons, subjected to increasing levels of
654 anthropogenic impacts, reinforces the need for more exhaustive biodiversity
655 assessments, crucial for the development of conservation policies (Clark and Dunn,
656 2012; Fernández-Aracaya et al., 2017). Henceforth, the present study represents the first
657 in-depth study on benthic assemblages in deep bathyal environments (> 1000 m depth)
658 of the Corsican margin. This study has allowed to identify distinct megabenthic
659 assemblages associated to particular substrates. In this regard, it is worth remarking the
660 ecological relevance of the encountered thanatocoenoses, which hosted very extended
661 patches of unidentified encrusting sponges (Fig. 5). This result is consistent with the
662 identification of the Ajaccio site under the “reef” habitat typology (1170) of the Natura
663 2000 network and the relevance of thanatocoenoses for conservation of bathyal
664 Mediterranean habitats (SPA/RAC UN Environment/MAP 2019). This novel finding
665 contrasts with the common conception that megabenthic assemblages on deep bathyal
666 Mediterranean environments are sparsely populated and constitutes a remarkable feature
667 for conservation purposes. Although we don’t know anything about the striking Porifera
668 sp.1 encountered here, deep-sea sponge aggregations elsewhere are currently listed as
669 vulnerable marine ecosystems (VMEs) by the FAO (2009).

670 As part of future surveys of this offshore Natura 2000 site (beyond 12 nautical miles
671 from shore), the use of 3D georeferenced models of benthic assemblages will provide a
672 reliable baseline for future monitoring.

673

674 **Conclusions**

675

676 - 24 morphospecies were identified, agreeing with species richness values in other areas
677 of the Mediterranean. But as observed in other deep-sea environments rare taxa (≤ 3
678 records) made up for a large proportion of all observed species.

679 - Four megabenthic assemblages were identified in the study area being segregated by
680 substrate type. Assemblages on hard substrates were characterized by the presence of
681 sponges, polychaetes, and squat lobsters while soft substrates were characterized by the
682 presence of an unidentified sabellid and the elpiidid holothurian *Penilpidia ludwigi*.
683 - Highest densities were found on serpulid thanatocoenosis, which hosted extended
684 encrusting sponge patch aggregations.
685 - In the study area, lebensspuren likely derived from biogenic processes exerted by
686 epibenthic (crawl marks), infaunal (pocks and mounds) and bathypelagic (depressions)
687 organisms.
688 - Litter occurrence was low in the studied area, with litter items in Ajaccio promontory
689 mostly being of likely marine-based origin as they were mainly (91.7%) represented by
690 fast-sinking items (glass, metal, military debris). Conversely, in Valinco canyon, litter
691 had a more mixed origin, as half of all items were single use plastics and the rest were
692 fast sinking items.

693

694

695

696 **Acknowledgements**

697

698 The authors would like to dedicate this work to the memory of Boris Daniel, friend,
699 colleague, conservationist, who supported Mediterranean deep-sea biology initiatives
700 for many years and who inspired and promoted the collaborative Cylice-Eco project, as
701 chargé de mission of the Mediterranean branch of the French Agency for Biodiversity
702 (AFB). We thank the crew of the R/V *Europe*, the H-ROV Ariane team (Ifremer) for
703 their support in the preparation and realization of the operations. We would also like to
704 thank Thierry Pérez (Porifera), Jean Vacelet (Porifera), Helmut Zibrowius (Cnidaria,
705 Polychaeta), Stéphane Hourdez (Polychaeta), Rafael Sardá (Polychaeta), Ariadna
706 Mecho (Echinodermata and Gastropoda) and Joan Baptista Company (Decapoda) for
707 their help provided in the taxonomical identification. This work was funded by the
708 Agence Française pour la Biodiversité (Cylice-Eco AFB2018-349).

709

710 **Bibliography**

711

712 Abelló, P., Valladares, F.J., 1988. Bathyal Decapod Crustaceans of the Catalan Sea
713 (Northwestern Mediterranean). *Mésogée* 48, 97–102
714

715 Adloff, F., Somot, S., Sevault, F., Jordà, G., Anar, R., Déqué, M., Herrmann, M.,
716 Marcos, M., Dubois, C., Padorno, E., Alvarez-Fanjul, E., Gomis, D., 2015. *Clim. Dym.*
717 45, 2775–2802
718

719 Aghib, F.S., Bernoulli, D., Weissert, H., 1991. Hardground formation in the Bannock
720 Basin, Eastern Mediterranean. *Mar. Geol.* 100, 103–113. doi:10.1016/0025-
721 3227(91)90227-U
722

723 Aguilar R, Marín P, Gerovasileiou V, Bakran-Petricioli T, Ballesteros T, Bazairi H,
724 Bianchi CN, Bussotti S, Canese S, Chevaldonné P, Evans D, Fourt M, Grinyó J,
725 Harmelin J-G, Jeudy de Grissac A, Mačić V, Orejas C, Otero M, Pergent G, Petricioli
726 D, Ramos E, W.M., 2017. Draft Guidelines for Inventoring and Monitoring Dark
727 Habitats. United Nations Environment Programme. Mediterranean Action Plan,
728 Alicante.
729

730 Aguzzi, J., Sardà, F., Allué, R., 2004. Seasonal dynamics in *Nephrops norvegicus*
731 (Decapoda: Nephropidae) catches off the Catalan coasts (Western Mediterranean). *Fish.*
732 *Res.* 69, 293–300. doi:10.1016/j.fishres.2004.04.010
733

734 Aguzzi, J., Company, J.B., Bahamon, N., Flexas, M.M., Tecchio, S., Fernandez-Arcaya,
735 U., García, J.A., Mecho, A., Koenig, S., Canals, M., 2013. Seasonal bathymetric
736 migrations of deep-sea fishes and decapod crustaceans in the NW Mediterranean Sea.
737 *Prog. Oceanogr.* 11, 210-21.
738

739 Amon, D.J., Copley, J.T., Dahlgren, T.G., Horton, T., Kemp, K.M., Rogers, A.D.,
740 Glover, A.G. 2017. Observations of fauna attending wood and bone deployments from
741 two seamounts on the Southwest Indian Ridge. *Deep Sea Res. Part I Oceanogr. Res.*
742 *Pap.* 136, 122-132. doi:10.1016/j.dsr2.2015.07.003
743

744 Anderson, S.J., Atkinson, R.J.A. and Taylor, A.C., 1991. Behavioural and respiratory
745 adaptations of the mud-burrowing shrimp *Calocaris macandreae* Bell (Thalassinidea:
746 Crustacea) to the burrow environment. *Ophelia*, 34,143-156
747

748 Anderson, T.J., Nichol, S.L., Syms, C., Przeslawski, R., Harris, P.T., 2011. Deep-sea
749 bio-physical variables as surrogates for biological assemblages, an example from the
750 Lord Howe Rise. *Deep. Sea Res. Part II Top. Stud. Oceanogr.* 58, 979–991.
751 doi:10.1016/j.dsr2.2010.10.053
752

753 Angeletti, L., Taviani, M., Canese, S., Foglini, F., Mastrototaro, F., Argnani, A., 2010.
754 New deep-water cnidarian sites in the southern Adriatic Sea. *Mediterr. Mar. Sc.* 15,
755 263-273
756

757 Angeletti, L., Taviani, M., Canese, S., Foglini, F., Mastrototaro, F., Argnani, A.,
758 Trincardi, F., Bakran-Petricioli, T., Ceregato, A., Chimienti, G., Mačić, V., Poliseno,

759 A., 2014. New deep-water cnidarian sites in the southern Adriatic Sea. *Mediterr. Mar. Sci.* 15, 263–273. doi:<http://dx.doi.org/10.12681/mms.558>
760
761

762 Angeletti, L., Mecho, A., Doya, C., Micallef, A., Huvenne, V., Georgiopoulou, A.,
763 Taviani, M., 2015. First report of live deep-water cnidarian assemblages from the Malta
764 Escarpment. *Ital. J. Zool.* 82, 291–297. doi:10.1080/11250003.2015.1026416
765

766 Angeletti, L., Castellan, G., Montagna, P., Remia, A., Taviani, M., 2020. The “Corsican
767 Channel Cold-Water Province” (Mediterranean Sea). *Front. Mar. Sci.* 7, 661.
768

769 Angiolillo, M., Gori, A., Canese, S., Bo, M., Priori, C., Bavestrello, G., Salvati, E., Erra,
770 F., Greenacre, M., Santangelo, G., 2016. Distribution and population structure of deep-
771 dwelling red coral in the Northwest Mediterranean. *Mar. Ecol.* 37, 294–310.
772 doi:10.1111/maec.12274
773

774 Aymà, A., Aguzzi, J., Canals, M., Lastras, G., Bahamon, N., Mecho, A., Company,
775 J.B., 2016. Comparison between ROV video and Agassiz trawl methods for sampling
776 deep water fauna of submarine canyons in the Northwestern Mediterranean Sea with
777 observations on behavioural reactions of target species. *Deep Sea Res. Part I Oceanogr.*
778 *Res. Pap.* 114, 149–159. doi:10.1016/j.dsr.2016.05.013
779

780 Aymà, A., Aguzzi, J., Canals, M., Lastras, G., Mecho, A., Lo Iacono, C., 2019.
781 Occurrence of Living Cold-Water Corals at Large Depths Within Submarine Canyons
782 of the Northwestern Mediterranean Sea. In: *Mediterranean Cold-Water Corals: Past,*
783 *Present and Future*, 271-284. Springer, Cham.
784

785 Bavestrello, G., Bo, M., Canese, S., Sandulli, R., Cattaneo-Vietti, R., 2014. The red
786 coral populations of the gulfs of Naples and Salerno: human impact and deep mass
787 mortalities. *Ital. J. Zool.* 81, 552–563. doi:10.1080/11250003.2014.950349
788

789 Bell, J.B., Jones, D.O.B., Alt, C.H.S., 2013. Lebensspuren of the Bathyal Mid-Atlantic
790 Ridge. *Deep Sea Res. Part II Top. Stud. Oceanogr.* 98, 341–351.
791 doi:10.1016/j.dsr2.2012.09.004
792

793 Bertolino, M., Bo, M., Canese, S., Bavestrello, G., Pansini, M., 2015. Deep sponge
794 communities of the Gulf of St Eufemia (Calabria, southern Tyrrhenian Sea), with
795 description of two new species. *J. Mar. Biol. Assoc. U.K.* 95, 1371–1387.
796 doi:10.1017/S0025315413001380
797

798 Bett, B.J. and Rice, A.L., 1993. The feeding behaviour of an abyssal echiuran revealed
799 by in situ time-lapse photography. *Deep Sea Res. Part I Oceanogr. Res. Pap.* 40, 1767-
800 1779
801

802 Bilan, M., Grinyó, J., Ambroso, S., Lo Iacono, C., Huvenne, V., Fabri, M.C., Duran, R.,
803 Paradís, S., Palanques, A., Santín, A., Gori, A., Piraino, S., Rossi, S., Gili, J.M., Puig,
804 P., 2020. Cold Water Coral Communities in Blanes Canyon, NW Mediterranean Sea.
805 In: *eDSBS 2020 The first online conference of the Deep-Sea Biological Society.*
806

807 Blanquer, A., Uriz, M., Caujapé-Castells, J., 2009. Small-scale spatial genetic structure
808 in *Scopalina lophyropoda*, an encrusting sponge with philopatric larval dispersal and
809 frequent fission and fusion events. *Mar. Ecol. Prog. Ser.* 380:95–102
810

811 Bo, M., Bertolino, M., Bavestrello, G., Canese, S., Giusti, M., Angiolillo, M., Pansini,
812 M., Taviani, M., 2012. Role of deep sponge grounds in the Mediterranean Sea: a case
813 study in southern Italy. *Hydrobiologia* 687, 163–177. doi:10.1007/s10750-011-0964-1
814

815 Bo, M., Bava, S., Canese, S., Angiolillo, M., Cattaneo-Vietti, R., Bavestrello, G.,
816 2014a. Fishing impact on deep Mediterranean rocky habitats as revealed by ROV
817 investigation. *Biol. Conserv.* 171, 167–176. doi:10.1016/j.biocon.2014.01.011
818

819 Bo, M., Cerrano, C., Canese, S., Salvati, E., Angiolillo, M., Santangelo, G., Bavestrello,
820 G., 2014b. The coral assemblages of an off-shore deep Mediterranean rocky bank (NW
821 Sicily, Italy). *Mar. Ecol.* 35, 332–342. doi:10.1111/maec.12089
822

823 Bo, M., Canese, S., Bavestrello, G., 2014c. Discovering Mediterranean black coral
824 forests: *Parantipathes larix* (Anthozoa: Hexacorallia) in the Tuscan Archipelago, Italy.
825 *Ital. J. Zool.* 81, 112–125. doi:10.1080/11250003.2013.859750
826

827 Bo, M., Bavestrello, G., Angiolillo, M., Calcagnile, L., Canese, S., Cannas, R., Cau,
828 Alessandro, Elia, M.D., Oriano, F.D., Follesa, M.C., Quarta, G., Cau, A., 2015.
829 Persistence of Pristine Deep-Sea Coral Gardens in the Mediterranean Sea (SW
830 Sardinia). *PLoS One* 1–21. doi:10.1371/journal.pone.0119393
831

832 Bo, M., Coppari, M., Betti, F., Massa, F., Gay, G., Cattaneo-Vietti, R., Bavestrello, G.,
833 2020. Unveiling the deep biodiversity of the Janua Seamount (Ligurian Sea): first
834 Mediterranean sighting of the rare Atlantic bamboo coral *Chelidonisis aurantiaca*
835 Studer, 1890. *Deep. Res. Part I Oceanogr. Res. Pap.* 103186.
836 doi:10.1016/j.dsr.2019.103186
837

838 Bolgan, M., Parmentier, E., 2020. The unexploited potential of listening to deep-sea
839 fish. *Fish. Fish.* 21, 1238-1252.
840

841 Boolukos, C.M., Lim, A., O’Riordan, R.M., Weeler, A.J., 2019. Cold-water corals in
842 decline – A temporal (4 year) species abundance and biodiversity appraisal of complete
843 photomosaiced cold-water coral reef on the Irish Margin. *Deep Sea Res. Part I*
844 *Oceanogr. Res. Pap.* 146, 44-54.
845

846 Bouchet, P., Taviani, M., 1992. The Mediterranean deep-sea fauna: pseudopopulations
847 of Atlantic species? *Deep Sea Res. Part A, Oceanogr. Res. Pap.* 39, 169–184.
848 doi:10.1016/0198-0149(92)90103-Z
849

850 Boury-Esnault, N., Vacelet, J., Reiswig, H.M., Fourt, M., Aguilar, R., Chevaldonné, P.
851 2015. Mediterranean hexactinellid sponges, with the description of a new *Sympagella*
852 (Porifera, Hexactinellida). *J. Mar. Biol. Assoc. U.K.* 95, 1353–1364
853

854 Buhl-Mortensen, L., Vanreusel, A., Gooday, A.J., Levin, L. a., Priede, I.G., Buhl-
855 Mortensen, P., Gheerardyn, H., King, N.J., Raes, M., 2010. Biological structures as a
856 source of habitat heterogeneity and biodiversity on the deep ocean margins. *Mar. Ecol.*
857 31, 21–50. doi:10.1111/j.1439-0485.2010.00359.x
858

859 Capezzuto, F., Carlucci, R., Maiorano, P., Sion, L., Battista, D., Giove, A., Indennitate,
860 A., Tursi, A., D’Onghia, G., 2010. The bathyal benthopelagic fauna in the north-western
861 Ionian Sea: Structure, patterns and interactions. *Chem. Ecol.* 26, 199–217.
862 doi:10.1080/02757541003639188
863

864 Cartes, J.E., 1993. Deep-sea decapod fauna of the western Mediterranean: bathymetric
865 distribution and biogeographic aspects. *Crustaceana* 65, 29–40.
866 doi:10.1163/156854093X00342
867

868 Cartes, J.E., Sarda, F., 1993. Zonation of deep-sea decapod fauna in the Catalan Sea
869 (Western Mediterranean). *Mar. Ecol. Prog. Ser.* 94, 27–34. doi:10.3354/meps094027
870

871 Cartes, J.E., 1998. Dynamics of the bathyal Benthic Boundary Layer in the
872 northwestern Mediterranean: Depth and temporal variations in macrofaunal-megafaunal
873 communities and their possible connections within deep-sea trophic webs. *Prog.*
874 *Oceanogr.* 41, 111–139. doi:10.1016/S0079-6611(98)00018-4
875

876 Cartes, J.E., Maynou, F., Fanelli, E., Romano, C., Mamouridis, V., Papiol, V., 2009.
877 The distribution of megabenthic, invertebrate epifauna in the Balearic Basin (western
878 Mediterranean) between 400 and 2300 m: Environmental gradients influencing
879 assemblages composition and biomass trends. *J. Sea Res.* 61, 244–257.
880 doi:10.1016/j.seares.2009.01.005
881

882 Cartes, J.E., Mamouridis, V., Fanelli, E., 2011. Deep-sea suprabenthos assemblages
883 (Crustacea) off the Balearic Islands (western Mediterranean): Mesoscale variability in
884 diversity and production. *J. Sea Res.* 65, 340–354. doi:10.1016/j.seares.2011.02.002
885

886 Cau, A., Moccia, D., Follesa, M.C., Alvito, A., Canese, S., Angiolillo, M., Cuccu, D.,
887 Bo, M., Cannas, R., 2017. Coral forests diversity in the outer shelf of the south
888 Sardinian continental margin. *Deep Sea Res. Part I Oceanogr. Res. Pap.*
889 doi:10.1016/j.dsr.2017.01.016
890

891 Cau, A., Bellodi, A., Moccia, D., Mulas, A., Porcu, C., Pusceddu, A., Follesa, M.C.,
892 2019. Shelf-life and labels: A cheap dating tool for seafloor macro litter? Insights from
893 MEDITS surveys in Sardinian sea. *Mar. Pollut. Bull.* 141, 430–433.
894 doi:10.1016/j.marpolbul.2019.03.004
895

896 CBD. 2011. Aichi Target 11. Decision X/2. Convention on Biological Diversity.
897

898 Chimienti, G., Aguilar, R., Gebruk, A.V., Mastrototaro, F., 2019. Distribution and
899 swimming ability of the deep-sea holothuroid *Penlpidia ludwigi* (Holothuroidea:
900 Elaspodida: Elpidiidae). *Mar. Biodivers.* 49, 2369–2380. doi:10.1007/s12526-019-
901 00973-9

902
903 Clark, M.R., Dunn, M.R., 2012. Spatial management of deep-sea seamount fisheries:
904 balancing sustainable exploitation and habitat conservation. *Environ. Conserv.* 39, 204-
905 214
906
907 Commission Implementing Decision (EU) 2020/96 of 28 November 2019 adopting the
908 thirteenth update fo the list of Community importance for the Medigerranean
909 biogeographical region (notified under document C(2019)8583) OJ L 28, 31.1.2020 p.
910 1-143. http://data.europa.eu/eli/dec_impl/2020/96/oj
911
912 Company, J.B., Sardà, F., Puig, P., Cartes, J.E., Palanques, A., 2003. Duration and
913 timing of reproduction in decapod crustaceans of the NW Mediterranean continental
914 margin: Is there a general pattern? *Mar. Ecol. Prog. Ser.* 261, 201–216.
915 doi:10.3354/meps261201
916
917 Company, J.B., 2004. Deep-sea decapod crustaceans in the western and central
918 Mediterranean Sea: preliminary aspects of species distribution, biomass and population
919 structure. *Sci. Mar.* 68, 73–86.
920
921 Corbera, G., Lo Iacono, C., Gràcia, E., Grinyó, J., Pierdomenico, M., Huvenne, V.A.I.,
922 Aguilar, R., Gili, J.M., 2019. Ecological characterisation of a Mediterranean cold-water
923 coral reef: Cabliers Coral Mound Province (Alboran Sea, western Mediterranean). *Prog.*
924 *Oceanogr.* 175, 245–262. doi:10.1016/j.pocean.2019.04.010
925
926 Danovaro, R., Company, J.B., Corinaldesi, C., D’Onghia, G., Galil, B., Gambi, C.,
927 Gooday, A.J., Lampadariou, N., Luna, G.M., Morigi, C., Olu, K., Polymenakou, P.,
928 Ramirez-Llodra, E., Sabbatini, A., Sardá, F., Sibuet, M., Tselepides, A., 2010. Deep-sea
929 biodiversity in the Mediterranean Sea: The known, the unknown, and the unknowable.
930 *PLoS One* 5. doi:10.1371/journal.pone.0011832
931
932 D’Onghia, G., Maiorano, P., Matarrese, A., Tursi, A., 1998. Distribution, biology,
933 and population dynamics of *Aristaeomorpha foliacea* (RISSO, 1827) (Decapoda,
934 Natantia, Aristeidae) in the North-Western Ionian Sea (Mediterranean Sea). *Crustaceana*
935 71, 518–544.
936
937 D’Onghia, G., Mastrototaro, F., Matarrese, A., Politou, C.Y., Mytilineou, C., 2003.
938 Biodiversity of the upper slope demersal community in the Eastern Mediterranean:
939 Preliminary comparison between two areas with and without trawl fishing. *J. Northwest*
940 *Atl. Fish. Sci.* 31, 263–273. doi:10.2960/J.v31.a20
941
942 D’Onghia, G., Politou, C.Y., Bozzano, A., LLoris, D., Rotllant, G., Sion, L.,
943 Mastrototaro, F., 2004. Deep-water fish assemblages in the Mediterranean Sea. *Sci.*
944 *Mar.* 68, 87–99. doi:10.3989/scimar.2004.68s387
945
946 D’Onghia, G., Maiorano, P., Sion, L., Giove, A., Capezzuto, F., Carlucci, R., Tursi, A.,
947 2010. Effects of deep-water coral banks on the abundance and size structure of the
948 megafauna in the Mediterranean Sea. *Deep Res. Part II Top. Stud. Oceanogr.* 57, 397–
949 411. doi:10.1016/j.dsr2.2009.08.022

950

951 D'Onghia, G., Capezzuto, F., Cardone, F., Carlucci, R., Carluccio, A., Chimienti, G.,
952 Corriero, G., Longo, C., Maiorano, P., Mastrototaro, F., Panetta, P., Rosso, A.,
953 Sanfilippo, R., Sion, L., Tursi, A., 2015. Macro- and megafauna recorded in the
954 submarine Bari Canyon (southern Adriatic, Mediterranean Sea) using different tools.
955 *Mediterr. Mar. Sci.* 16, 180–196. doi:10.12681/mms.1082

956

957 De La Torriente, A., Serrano, A., Fernández-Salas, L.M., García, M., Aguilar, R., 2018.
958 Identifying epibenthic habitats on the Seco de los Olivos Seamount: species
959 assemblages and environmental characteristics. *Deep Sea Res. Part A, Oceanogr. Res.*
960 *Pap.* 135, 9–22. doi:10.1016/j.dsr.2018.03.01

961

962 Deidun, A., Andaloro, F., Bavestrello, G., Canese, S., Consoli, P., Micallef, A., Romeo,
963 T., Bo, M., 2015. First characterisation of a *Leiopathes glaberrima* (Cnidaria:
964 Anthozoa: Antipatharia) forest in Maltese exploited fishing grounds. *Ital. J. Zool.* 82,
965 271–280. doi:10.1080/11250003.2014.986544

966

967 Delavenne, J., Keszler, L., Castelin, M., Lozouet, P., Maestrati, P., Samadi, S., 2019.
968 Deep-sea benthic communities in the largest oceanic desert are structured by the
969 presence of polymetallic crust. *Sci. Rep.* 9, 1–11. doi:10.1038/s41598-019-43325-0

970

971 Durden, J.M., Bett, B.J., Jones, D.O.B., Huvenne, V.A.I., Ruhl, H.A., 2015. Abyssal
972 hills - hidden source of increased habitat heterogeneity, benthic megafaunal biomass
973 and diversity in the deep sea. *Prog. Oceanogr.* 137, 209–218.
974 doi:10.1016/j.pocean.2015.06.006

975

976 Emig, C., 1985. Distribution et synécologie des fonds à *Gryphus vitreus* (Brachiopoda)
977 en Corse." *Marine Biology* 90.1 (1985): 139-146.

978

979 Emig, C.C., García-Carrascosa, M.A., 1991. Distribution of *Gryphus vitreus* (Born,
980 1778) (Brachiopoda) on transect P 2 (Continental margin, French Mediterranean coast)
981 investigated by submersible. *Sci. Mar.* 55, 385-388.

982

983 Emig, C.C., Geistdoerfer, P., 2004. The Mediterranean deep-sea fauna: historical
984 evolution, bathymetric variations and geographical changes. *Carnets de Géologie*
985 (Notebooks on Geology) 2004, 1–10.

986

987 Enrichetti, F., Bavestrello, G., Coppari, M., Betti, F., Bo, M., 2018. *Placogorgia*
988 *coronata* first documented record in Italian waters: Use of trawl bycatch to unveil
989 vulnerable deep-sea ecosystems. *Aquat. Conserv. Mar. Freshw. Ecosyst.* 28, 1123–
990 1138. doi:10.1002/aqc.2930

991

992 Enrichetti, F., Dominguez-Carrió, C., Toma, M., Bavestrello, G., Betti, F., Canese, S.,
993 Bo, M., 2019. Megabenthic communities of the Ligurian deep continental shelf and
994 shelf break (NW Mediterranean Sea). *PLoS One* 14. doi:10.1371/journal.pone.0223949

995

996 Etioppe, G., Savini, A., Lo Bue, N., Favali, P., Corselli, C., 2010. Deep-sea survey for
997 the detection of methane at the “Santa Maria di Leuca” cold-water coral mounds (Ionian

998 Sea, South Italy). *Deep Sea Res. Part II Top. Stud. Oceanogr.* 57, 431–440.
999 doi:10.1016/J.DSR2.2009.08.020
1000

1001 Fabri, M.C., Pedel, L., Beuck, L., Galgani, F., Hebbeln, D., Freiwald, A., 2014.
1002 Megafauna of vulnerable marine ecosystems in French mediterranean submarine
1003 canyons: Spatial distribution and anthropogenic impacts. *Deep. Res. Part II Top. Stud.*
1004 *Oceanogr.* 104, 184–207. doi:10.1016/j.dsr2.2013.06.016
1005

1006 Fabri, M.C., Bargain, A., Pairaud, I., Pedel, L., Taupier-Letage, I., 2017. Cold-water
1007 coral ecosystems in Cassidaigne Canyon: An assessment of their environmental living
1008 conditions. *Deep Sea Res. Part II Top. Stud. Oceanogr.* 137, 436–453.
1009 doi:10.1016/j.dsr2.2016.06.006
1010

1011 Fabri, M.C., Vinha, B., Allais, A.G., Bouhier, M.E., Dugornay, O., Gaillot, A.,
1012 Arnaubec, A., 2019. Evaluating the ecological status of cold-water coral habitats using
1013 non-invasive methods: An example from Cassidaigne canyon, northwestern
1014 Mediterranean Sea. *Prog. Oceanogr.* 178, 102172. doi:10.1016/j.pocean.2019.102172
1015

1016 Fanelli, E., Colloca, F., Ardizzone, G., 2007. Decapod crustacean assemblages off the
1017 West coast of central Italy (western Mediterranean). *Sci. Mar.* 71, 19–28.
1018 doi:10.3989/scimar.2007.71n119
1019

1020 Fanelli, E., Cartes, J.E., Papiol, V., 2012. Assemblage structure and trophic ecology of
1021 deep-sea demersal cephalopods in the Balearic basin (NW Mediterranean). *Mar.*
1022 *Freshw. Res.* 63, 264–274. doi:10.1071/MF11157
1023

1024 FAO. 2019. Deep-ocean climate change impacts on habitat, fish and fisheries, by Lisa
1025 Levin, Maria Baker, and Anthony Thompson (eds). FAO Fisheries and Aquaculture
1026 Technical Paper No. 638. Rome, FAO. 186 pp. Licence: CC BY-NC-SA 3.0 IGO.

1027 Fernandez-Arcaya, U., Ramirez-Llodra, E., Aguzzi, J., Allcock, A.L., Davies, J.S.,
1028 Dissanayake, A., Harris, P., Howell, K., Huvenne, V.A.I., Macmillan-Lawler, M.,
1029 Martín, J., Menot, L., Nizinski, M., Puig, P., Rowden, A.A., Sanchez, F., Van den Beld,
1030 I.M.J., 2017. Ecological Role of Submarine Canyons and Need for Canyon
1031 Conservation: A Review. *Front. Mar. Sci.* 4. doi:10.3389/fmars.2017.00005
1032

1033 Follesa, M.C., Porcu, C., Gastoni, A., Mulas, A., Sabatini, A., Cau, A., 2009.
1034 Community structure of bathyal decapod crustaceans off South-Eastern Sardinian deep-
1035 waters (Central-Western Mediterranean). *Mar. Ecol.* 30, 188–199. doi:10.1111/j.1439-
1036 0485.2009.00323.
1037

1038 Fourt M., Goujard A., 2014a. Récifs 1170 au large en Méditerranée française. Un appui
1039 scientifique à l'identification des « Grands secteurs » d'intérêt, à partir des données des
1040 campagnes d'exploration des têtes de canyons MEDSEACAN et CORSEACAN.
1041 Convention Agence des aires marines protégées & GIS Posidonie. GIS Posidonie publ.
1042 41p + Annexes.
1043

1044 Fourt, M., Goujard, A., Pérez, T., Vacelet, J., Sartoretto, S., Chevaldonné, P. and the
1045 scientific team of the MedSeaCan and CorSeaCan cruises. 2014a. French Mediterranean

1046 submarine canyons and deep rocky banks: a regional view for adapted conservation
1047 measures. In: Langar, H., Bouafif, C., Ouerghi, A. (Eds) Proceedings of the 1st
1048 Mediterranean Symposium on the conservation of dark habitats (Portoroz, Slovenia, 31
1049 October 2014). RAC/SPA Publ., Tunis, 33–38
1050

1051 Fourt, M., Michez, N., Chevaldonné, P., Goujard, A., Harmelin, J.-G., Vacelet, J.,
1052 Verlaque, M. et l'équipe scientifique des campagnes MedSeaCan et CorSeaCan. 2014b.
1053 Exploration visuelle des canyons et bancs rocheux profonds en Méditerranée française :
1054 apports à la typologie nationale des habitats profonds. In: Langar, H., Bouafif, C.,
1055 Ouerghi, A. (Eds) Proceedings of the 1st Mediterranean Symposium on the
1056 conservation of dark habitats (Portoroz, Slovenia, 31 October 2014). RAC/SPA Publ.,
1057 Tunis: 39-44.
1058

1059 Fourt, M., Goujard, A., Pérez, T., Chevaldonné, P., 2017. Guide de la faune profonde de
1060 la mer Méditerranée. Muséum national d'Histoire naturelle, Paris, Patrimoines Naturels,
1061 76, 18.
1062

1063 Fourt, M., Goujard, A., Chevaldonné, P. 2019. Working with visual methods,
1064 comparison among the French deep-sea canyons. Drop Chapter 17. In: Orejas, C.,
1065 Jimenez, C. (Eds.). Mediterranean Cold-water Corals: Past, Present and Future.
1066 Springer. Coral Reefs of the World 9, 191-194.
1067

1068 FR9402020 – Récifs du mont sous-marin d'Ajaccio et des Affleurements Rocheux de
1069 Valinco. Habitats, faun, flora directive site Reference database: décembre 2019 Annual
1070 update of the list SCI-publication in the OJ EU: 28/11/19
1071

1072 Galgani, F., Jaunet, S., Campillo, A., Guenegon, X., His, E., 1995. Distribution and
1073 abundance of debris on the continental-shelf of the north-western Mediterranean-Sea.
1074 Mar. Pollut. Bull. 30, 713–717.
1075

1076 Galgani, F., Hanke, G., Maes, T., 2015. Global distribution, composition and abundance
1077 of marine litter. In: Bergmann, M., Gutow, L., Klages, M. (Eds.), Marine
1078 Anthropogenic Litter. Springer, Berlin, 29–56.
1079

1080 Galil, B., Zibrowius, H., 1998. First benthos samples from Eratosthenes Seamount,
1081 eastern Mediterranean. Senckenbergiana Maritima 28, 111–121.
1082 doi:10.1007/BF03043142
1083

1084 Gerino, M., Stora, G., Poydenot, F., Bourcier, M., 1995. Benthic fauna and bioturbation
1085 on the Mediterranean continental slope: Toulon Canyon. Cont. Shelf Res. 15, 1483–
1086 1496. doi:10.1016/0278-4343(94)00082-X
1087

1088 Gerovasileiou, V., Smith, C.J., Kiparissis, S., Stamouli, C., Dounas, C., Mytilineou, C.,
1089 2019. Updating the distribution status of the critically endangered bamboo coral *Isidella*
1090 *elongata* (Esper, 1788) in the deep Eastern Mediterranean Sea. Reg. Stud. Mar. Sci. 28,
1091 100610. doi:10.1016/j.rsma.2019.100610
1092

- 1093 Gili, J., Murillo, J., Ros, J., 1989. The distribution pattern of benthic Cnidarians in the
1094 Western Mediterranean. *Sci. Mar.* 89, 19–35.
1095
- 1096 Giusti, M., Bo, M., Bavestrello, G., Angiolillo, M., Salvati, E., Canese, S., 2012. Record
1097 of *Viminella flagellum* (Alcyonacea: Ellisellidae) in Italian waters (Mediterranean Sea).
1098 *Mar. Biodivers. Rec.* 5, e34. doi:10.1017/S1755267211000510
1099
- 1100 Giusti, M., Bo, M., Angiolillo, M., Cannas, R., Cau, A., Follesa, M.C., Canese, S.,
1101 2017. Habitat preference of *Viminella flagellum* (Alcyonacea: Ellisellidae) in relation to
1102 bathymetric variables in southeastern Sardinian waters. *Cont. Shelf Res.* 138, 41–50.
1103 doi:10.1016/j.csr.2017.03.004
1104
- 1105 Giusti, M., Canese, S., Fourt, M., Bo, M., Innocenti, C., Goujard, A., Daniel, B.,
1106 Angeletti, L., Taviani, M., Aquilina, L., Tunesi, L., 2019. Coral forests and Derelict
1107 Fishing Gears in submarine canyon systems of the Ligurian Sea. *Prog. Oceanogr.* 178,
1108 102186. doi:10.1016/j.pocean.2019.102186
1109
- 1110 Gori, A., Orejas, C., Madurell, T., Bramanti, L., Martins, M., Quintanilla, E., Marti-
1111 Puig, P., Lo Iacono, C., Puig, P., Requena, S., Greenacre, M., Gili, J.M., 2013.
1112 Bathymetrical distribution and size structure of cold-water coral populations in the Cap
1113 de Creus and Lacaze-Duthiers canyons (northwestern Mediterranean). *Biogeosciences*
1114 10, 2049–2060. doi:10.5194/bg-10-2049-2013
1115
- 1116 Grigg, R.W., Malaboff, A., Chave, E.H., Landahl, J., 1987. Seamount benthic ecology
1117 and potential environmental impact from manganese crust mining in Hawaii. *Am.*
1118 *Geophys. Union Monogr.* 43, 379-390.
1119
- 1120 Grinyó, J., Gori, A., Ambroso, S., Purroy, A., Calatayud, C., Dominguez-Carrió, C.,
1121 Coppari, M., Lo Iacono, C., López-González, P.J., Gili, J.-M., 2016. Diversity,
1122 distribution and population size structure of deep Mediterranean gorgonian assemblages
1123 (Menorca Channel, Western Mediterranean Sea). *Prog. Oceanogr.* 145, 42–56.
1124 doi:10.1016/j.pocean.2016.05.001
1125
- 1126 Grinyó, J., Isla, E., Peral, L., Gili, J.-M., 2017. Composition and temporal variability of
1127 particle fluxes in an insular canyon of the northwestern Mediterranean Sea. *Prog.*
1128 *Oceanogr.* 159, 323–339. doi:10.1016/j.pocean.2017.11.005
1129
- 1130 Grinyó, J., Gori, A., Greenacre, M., Requena, S., Canepa, A., Lo Iacono, C., Ambroso,
1131 S., Purroy, A., Gili, J.M., 2018. Megabenthic assemblages in the continental shelf edge
1132 and upper slope of the Menorca Channel, Western Mediterranean Sea. *Prog. Oceanogr.*
1133 162, 40–51. doi:10.1016/j.pocean.2018.02.002
1134
- 1135 Grinyó, J., Lo Iacono, C., Pierdomenico, M., Conlon, S., Corbera, G., Gràcia, E., 2020a
1136 Evidences of human impact on megabenthic assemblages of bathyal sediments in the
1137 Alboran Sea (western Mediterranean). *Deep Sea Res. Part I: Oceanogr. Res. Pap. in*
1138 *press* doi:10.1016/j.dsr.2020.103369
1139

1140 Grinyó, J., Garriga, A., Soler-Membreives, A., Santín, A., Ambroso, S., López-
1141 González, P.J., Díaz, D. 2020b Soft corals assemblages in Deep environemnts of the
1142 Menorca Channel (Western Mediterranean Sea) Prog. Oceanogr. 188. *in press*.
1143 Doi:10.1016/j.pocean.2020.102435
1144
1145 Henry, L.A., Vad, J., Findlay, H.S., Murillo, J., Milligan, R., Roberts, J.M., 2014.
1146 Environmental variability and biodiversity of megabenthos on the Hebrides Terrace
1147 Seamount (Northeast Atlantic). Sci. Rep. 4, 1–10. doi:10.1038/srep05589
1148
1149 Ingrassia, M., Martorelli, E., Bosman, A., Chiocci, F.L., 2019. *Isidella elongata*
1150 (Cnidaria: Alcyonacea): First report in the Ventotene Basin (Pontine Islands, western
1151 Mediterranean Sea). Reg. Stud. Mar. Sci. 25, 100494. doi:10.1016/j.rsma.2018.100494
1152
1153 Jones, D.O.B., Bett, B.J., Tyler, P.A., 2007. Megabenthic ecology of the deep Faroe–
1154 Shetland channel: A photographic study. Deep Sea Res. Part I Oceanogr. Res. Pap. 54,
1155 1111–1128. doi:10.1016/j.dsr.2007.04.001
1156
1157 Jones, E.G., Tselepides, A., Bagley, P.M., Collins, M.A., Priede, I.G., 2003.
1158 Bathymetric distribution of some benthic and benthopelagic species attracted to baited
1159 cameras and traps in the deep eastern Mediterranean. Mar. Ecol. Prog. Ser. 251, 75–86.
1160 doi:10.3354/meps251075
1161
1162 Kenyon, N.H., Klaucke, I., Millington, J., Ivanov, M.K. 2002. Sandy submarine
1163 canyon-mouth lobes on the western margin of Corsica and Sardinia, Mediterranean Sea.
1164 Mar. Geol. 184, 69-84.
1165
1166 Kitchell, J.A., Kitchel, J.F., Johnson, G.L., Hunkins, K.L. 1978. Abyssal traces and
1167 megafauna: Comparison of productivity, diversity and density in the Arctic and
1168 Antarctic. Paleobiology 4,171-180.
1169
1170 Koutsodendris, A., Papatheodorou, G., Kougiourouki, O., Georgiadis, M., 2008.
1171 Benthic marine litter in four Gulfs in Greece, Eastern Mediterranean; abundance,
1172 composition and source identification. Estuarine, Coastal and Shelf Science 77, 501–
1173 512. <http://dx.doi.org/10.1016/j.ecss.2007.10.011>
1174
1175 Jordà Molina, E., Silberger, M.J., Kokarev, V., Reiss, H. 2019. Environmental drivers
1176 of benthic community structure in a deep sub-arctic fjord system. Estuar. Coast. Mar.
1177 Sci. 225, 106239.
1178
1179 Lastras, G., Canals, M., Ballesteros, E., Gili, J.-M., Sanchez-Vidal, A., 2016. Cold-
1180 Water Corals and Anthropogenic Impacts in La Fonera Submarine Canyon Head,
1181 Northwestern Mediterranean Sea. PLoS One 11, e0155729.
1182 doi:10.1371/journal.pone.0155729
1183
1184 Levin, L.A., Baco, A.R., Bowden, D.A., Colaco, A., Cordes, E.E., Cunha, M.R.,
1185 Demopoulos, A.W.J., Gobin, J., Grupe, B.M., Le, J., Metaxas, A., Netburn, A.N.,
1186 Rouse, G.W., Thurber, A.R., Tunnicliffe, V., Van Dover, C.L., Vanreusel, A., Watling,

1187 L., 2016. Hydrothermal vents and methane seeps: Rethinking the sphere of influence.
1188 Front. Mar. Sci. 3, 1–23. doi:10.3389/fmars.2016.00072
1189

1190 Levin, L. A., Le Bris, N., 2015. The deep ocean under climate change. Science 350,
1191 766–768. doi:[10.1126/science.aad0126](https://doi.org/10.1126/science.aad0126).
1192

1193 Longo, C., Mastrototaro, F., Corriero, G., 2005. Sponge fauna associated with a
1194 Mediterranean deep-sea coral bank. J. Mar. Biol. Assoc. United Kingdom 85, 1341–
1195 1352. doi:10.1017/S0025315405012518
1196

1197 Loubrieu, B., Schmitt, T., Jeannée, N., 2014. Bathy-morphologie régionale de la
1198 façade Méditerranée et Corse (édition 2014, résolution 100m). Ifremer -
1199 Shom. <https://doi.org/10.12770/50b46a9f-0c4c-4168-9d1c-da33cf7ee188>
1200

1201 Mamouridis, V., Cartes, J.E., Parra, S., Fanelli, E., Saiz Salinas, J.I., 2011. A temporal
1202 analysis on the dynamics of deep-sea macrofauna: Influence of environmental
1203 variability off Catalonia coasts (western Mediterranean). Deep Sea Res. Part I
1204 Oceanogr. Res. Pap. 58, 323–337. doi:10.1016/j.dsr.2011.01.005
1205

1206 Marsh, L., Huvenne, V.A.I., Jones, D.O.B., 2018. Geomorphological evidence of large
1207 vertebrates interacting with the seafloor at abyssal depths in a region designated for
1208 deep-sea mining. R. Soc. Open Sci. 5. doi:10.1098/rsos.180286
1209

1210 Mastrototaro, F., D’Onghia, G., Corriero, G., Matarrese, A., Maiorano, P., Panetta, P.,
1211 Gherardi, M., Longo, C., Rosso, A., Sciuto, F., Sanfilippo, R., Gravili, C., Boero, F.,
1212 Taviani, M., Tursi, A., 2010. Biodiversity of the white coral bank off Cape Santa Maria
1213 di Leuca (Mediterranean Sea): An update. Deep Sea Res. Part II Top. Stud. Oceanogr.
1214 57, 412–430. doi:10.1016/j.dsr2.2009.08.021
1215

1216 Mastrototaro, F., Maiorano, P., Vertino, A., Battista, D., Indennitate, A., Savini, A.,
1217 Tursi, A., D’Onghia, G., 2013. A facies of *Kophobelemnon* (Cnidaria, Octocorallia)
1218 from Santa Maria di Leuca coral province (Mediterranean Sea). Mar. Ecol. 34, 313–
1219 320. doi:10.1111/maec.12017
1220

1221 Mastrototaro, F., Chimienti, G., Acosta, J., Blanco, J., Garcia, S., Rivera, J., 2017.
1222 *Isidella elongata* (Cnidaria: Alcyonacea) facies in the western Mediterranean Sea:
1223 visual surveys and descriptions of its ecological role. Eur. Zool. J. 84, 209–225.
1224 doi:10.1080/24750263.2017.1315745
1225

1226 Mastrototaro, F., Chimienti, G., Montesanto, F., Perry, A.L., García, S., Alvarez, H.,
1227 Blanco, J., Aguilar, R., 2019. Finding of the macrophagous deep-sea ascidian *Dicopia*
1228 *antirrhinum* Monniot, 1972 (Chordata: Tunicata) in the Tyrrhenian Sea and updating of
1229 its distribution. Eur. Zool. J. 86, 181–188. doi:10.1080/24750263.2019.1616838
1230

1231 Maynou, F., Conan, G.Y., Cartes, J.E., Company, J.B., Sardà, F., 1996. Spatial structure
1232 and seasonality of decapod crustacean populations on the northwestern Mediterranean
1233 slope. Limnol. Oceanogr. 41, 113–125. doi:10.4319/lo.1996.41.1.0113
1234

1235 Maynou, F., Cartes, J.E., 2000. Community structure of bathyal decapod crustaceans off
1236 south-west Balearic Islands (western Mediterranean): Seasonality and regional patterns
1237 in zonation. *J. Mar. Biol. Assoc. United Kingdom* 80, 789–798.
1238 doi:10.1017/S0025315400002769
1239

1240 Mecho, A., Billett, D.S.M., Ramírez-Llodra, E., Aguzzi, J., Tyler, P.A., Company, J.B.,
1241 2014. First records, rediscovery and compilation of deep-sea echinoderms in the middle
1242 and lower continental slope of the Mediterranean Sea. *Sci. Mar.* 78, 281–302.
1243 doi:10.3989/scimar.03983.30C
1244

1245 Mecho, A., Aguzzi, J., De Mol, B., Lastras, G., Ramirez-Llodra, E., Bahamon, N.,
1246 Company, J.B., Canals, M., 2018. Visual faunistic exploration of geomorphological
1247 human-impacted deep-sea areas of the north-western Mediterranean Sea. *J. Mar. Biol.*
1248 *Assoc. United Kingdom* 98, 1241–1252. doi:10.1017/S0025315417000431
1249 Millot, C., 1987. Circulation in the western Mediterranean-sea. *Oceanol. Acta* 10, 143–
1250 149. doi:10.1016/S0924-7963(98)00078-5
1251

1252 Moccia, D., Cau, A., Alvito, A., Canese, S., Cannas, R., Bo, M., Angiolillo, M., Follesa,
1253 M.C., 2019. New sites expanding the “Sardinian cold-water coral province” extension:
1254 A new potential cold-water coral network?. *Aquat. Conserv: Mar. Freshw. Ecosyst.* 29,
1255 153-60.
1256

1257 Mordecai, G., Tyler, P.A., Masson, D.G., Huvenne, V.A.I., 2011. Litter in submarine
1258 canyons off the west coast of Portugal. *Deep Sea Res. Part II Top. Stud. Oceanogr.* 58,
1259 2489–2496. doi:10.1016/j.dsr2.2011.08.009
1260

1261 Mura, M., Cau, A., 1994. Community structure of the decapod crustaceans in the
1262 middle bathyal zone of the Sardinian Channel. *Crustaceana* 67, 259–266.
1263 doi:10.1163/156854094X00369
1264

1265 Nasto, I., Cardone, F., Mastrototaro, F., Panetta, P., Rosso, A., Sanfilippo, R., Taviani,
1266 M., Tursi, A., 2018. Benthic invertebrates associated with subfossil cold-water coral
1267 frames and hardgrounds in the Albanian deep waters (Adriatic sea). *Turkish J. Zool.* 42,
1268 360–371. doi:10.3906/zoo-1708-44
1269

1270 Oksanen, J., Blanchet, F.G., Friendly, M., Kindt, R., Legendre, P., McGlinn, D.,
1271 Minchin, P. R., O'Hara, R.B., Simpson, G.L., Solymos, P., Stevens, Henry, M., Stevens,
1272 H., Szoecs, E., Wagner H., 2016. *vegan: Community Ecology Package*. R package
1273 version 2.4–1. (<https://CRAN.R-project.org/package=vegan>).
1274

1275 Olu-Le Roy, K., Sibuet, M., Fiala-Médioni, A., Gofas, S., Salas, C., Mariotti, A.,
1276 Foucher, J.P., Woodside, J., 2004. Cold seep communities in the deep eastern
1277 Mediterranean Sea: Composition, symbiosis and spatial distribution on mud volcanoes.
1278 *Deep Sea Res. Part I Oceanogr. Res. Pap.* 51, 1915–1936.
1279 doi:10.1016/j.dsr.2004.07.004
1280

1281 Orejas, C., Gori, A., Lo Iacono, C., Puig, P., Gili, J.M., Dale, M.R.T., 2009. Cold-water
1282 corals in the Cap de Creus canyon, northwestern Mediterranean: Spatial distribution,

1283 density and anthropogenic impact. Mar. Ecol. Prog. Ser. 397, 37–51.
1284 doi:10.3354/meps08314
1285
1286 Orejas, C., Gori, A., Jiménez, C., Rivera, J., Kamidis, N., Abu Alhaija, R., Lo Iacono,
1287 C., 2019. Occurrence and distribution of the coral *Dendrophyllia ramea* in Cyprus
1288 insular shelf: Environmental setting and anthropogenic impacts. Deep Sea Res. Part II
1289 Top. Stud. Oceanogr. doi:10.1016/j.dsr2.2019.04.006
1290
1291 Pagès, F., Martín, J., Puig, P., Gili, J.M., 2007. High occurrence of the elasipodid
1292 holothurian *Penilpidia ludwigi* (von Marenzeller, 1893) in bathyal sediment traps
1293 moored in a western Mediterranean submarine canyon. Deep Sea Res. Part I Oceanogr.
1294 Res. Pap. 54, 2170–2180. doi:doi.org/10.1016/j.dsr.2007.09.002
1295
1296 Papiol, V., Cartes, J.E., Fanelli, E., Maynou, F., 2012. Influence of environmental
1297 variables on the spatio-temporal dynamics of benthic-pelagic assemblages in the middle
1298 slope of the Balearic Basin (NW Mediterranean). Deep Sea Res. Part I Oceanogr. Res.
1299 Pap. 61, 84–99. doi:10.1016/j.dsr.2011.11.008
1300
1301 Pham, C.K., Ramirez-Ilodra, E., Alt, C.H.S., Amaro, T., Bergmann, M., Canals, M.,
1302 Company, J.B., Davies, J., Duineveld, G., Howell, K.L., Huvenne, V.A.I., Isidro, E.,
1303 Jones, D.O.B., Lastras, G., Gomes-pereira, N., Purser, A., Stewart, H., Morato, T.,
1304 Tubau, X., Rooij, D. Van, Tyler, P.A., 2014. Marine Litter Distribution and Density in
1305 European Seas, from the Shelves to Deep Basins Plos one 9.
1306 doi:10.1371/journal.pone.0095839
1307
1308 Pierdomenico, M., Russo, T., Ambroso, S., Gori, A., Martorelli, E., D'Andrea, L., Gili,
1309 J.M., Chiocci, F.L., 2018. Effects of trawling activity on the bamboo-coral *Isidella*
1310 *elongata* and the sea pen *Funiculina quadrangularis* along the Gioia Canyon (Western
1311 Mediterranean, southern Tyrrhenian Sea). Prog. Oceanogr. 169, 214–226.
1312 doi:10.1016/j.pocean.2018.02.019
1313
1314 Pierdomenico, M., Casalbore, D., Chiocci, F.L., 2019a. Massive benthic litter funnelled
1315 to deep sea by flash-flood generated hyperpycnal flows. Sci. Rep. 9, 1–10.
1316 doi:10.1038/s41598-019-41816-8
1317
1318 Pierdomenico, M., Cardone, F., Carluccio, A., Casalbore, D., Chiocci, F., Maiorano, P.,
1319 D'Onghia, G., 2019b. Megafauna distribution along active submarine canyons of the
1320 central Mediterranean: Relationships with environmental variables. Prog. Oceanogr.
1321 171, 49–69. doi:10.1016/j.pocean.2018.12.015
1322
1323 Prampolini, M., Angeletti, L., Grande, V., Taviani, M., Fogliani, F., 2020. Tricase
1324 Submarine Canyon: cold-water coral habitats in the southwesternmost Adriatic Sea
1325 (Mediterranean Sea). In: Seafloor Geomorphol as Benthic Habitat, 793–810.
1326 doi:10.1016/b978-0-12-814960-7.00048-8
1327
1328 Price, D.M., Robert, K., Callaway, A., Lo Iacono, C., Hall, R.A., Huvenne, V.A.I.,
1329 2019. Using 3D photogrammetry from ROV video to quantify cold-water coral reef

1330 structural complexity and investigate its influence on biodiversity and community
1331 assemblage. *Coral Reefs*. 38, 1007–1021. doi:10.1007/s00338-019-01827-3
1332
1333 Przeslawski, R., Dundas, K., Radke, L., Anderson, T.J., 2012. Deep-sea Lebensspuren
1334 of the Australian continental margins. *Deep Sea Res. Part I Oceanogr. Res. Pap.* 65, 26–
1335 35. doi:10.1016/j.dsr.2012.03.006
1336
1337 Puig, P., Company, J.B., Sardà, F., Palanques, A., 2001. Responses of deep-water
1338 shrimp populations to intermediate nepheloid layer detachments on the Northwestern
1339 Mediterranean continental margin. *Deep Sea Res. Part I: Oceanogr. Res. Pap.* 48, 2195–
1340 2207.
1341
1342 Ramírez-Llodra, E., Ballesteros, M., Company, J.B., Dantart, L., Sardà, F., 2008.
1343 Spatio-temporal variations of biomass and abundance in bathyal non-crustacean
1344 megafauna in the Catalan Sea (North-western Mediterranean). *Mar. Biol.* 153, 297–309.
1345 doi:10.1007/s00227-007-0805-y
1346
1347 Ramirez-Llodra, E., Company, J.B., Sardà, F., Rotllant, G., 2010. Megabenthic
1348 diversity patterns and community structure of the Blanes submarine canyon and
1349 adjacent slope in the Northwestern Mediterranean: A human overprint? *Mar. Ecol.* 31,
1350 167–182. doi:10.1111/j.1439-0485.2009.00336.x
1351
1352 Réhault, J.P., Honthaas, C., Guennoc, P., Bellon, H., Ruffet, G., Cotten, J., Sosson, M.,
1353 Maury, R.C., 2012. Offshore Oligo-Miocene volcanic fields within the Corsica-Liguria
1354 Basin: Magmatic diversity and slab evolution in the western Mediterranean Sea. *J.*
1355 *Geodyn.* 58, 73–95. doi:10.1016/j.jog.2012.02.003
1356
1357 Rex, M.A., Etter, R.J., Morris, J.S., Crouse, J., McClain, C.R., Johnson, N.A., Stuart,
1358 C.T., Deming, J.W., Thies, R., Avery, R., 2006. Global bathymetric patterns of standing
1359 stock and body size in the deep-sea benthos. *Mar. Ecol. Prog. Ser.* 317, 1-8.
1360
1361 Robert, K., Huevenne, V.A.I., Georgiopoulou, A., Jones, D.O.B., Marsh, L., Carter, G.,
1362 Chaumillon, L., 2017. New approaches to high-resolution mapping of marine vertical
1363 structures. *Sci. Rep.* 7, 1–14. doi:10.1038/s41598-017-09382-z
1364
1365 Robert, K., Jones, D.O.B., Tyler, P.A., Van Rooij, D., Huvenne, V.A.I., 2015. Finding
1366 the hotspots within a biodiversity hotspot: fine-scale biological predictions within a
1367 submarine canyon using high-resolution acoustic mapping techniques. *Mar. Ecol.* 36;
1368 1256-1276
1369
1370 Roberts, D. W. (2013). Package ‘Labdsv’. R Package Version 1.6–1.
1371
1372 Rogers, A.D., 2018. The Biology of Seamounts: 25 Years on, in: *Advances in Marine*
1373 *Biology*. *Adv. Mar. Biol.* 79, 137–224. doi:10.1016/bs.amb.2018.06.001
1374
1375 Rossi, P., Guennoc, P., Réhault, J.P., Arnaud, N., Jakni, B., Poupeau, G., Tegye, M.,
1376 Ferrandini, J., Sosson, M., Beslier, M.O., Rollet, N., Gloaguen, R., 1998. Importance du
1377 volcanisme calco-alcalin miocene sur la marge sud-ouest de la Corse (campagne

1378 MARCO). Comptes Rendus l'Academie Sci. - Ser. Ila Sci. la Terre des Planetes 327,
1379 369–376. doi:10.1016/S1251-8050(99)80012-3
1380
1381 Rosso, A., Vertino, A., Di Geronimo, I., Sanfilippo, R., Sciuto, F., Di Geronimo, R.,
1382 Violanti, D., Corselli, C., Taviani, M., Mastrototaro, F., Tursi, A., 2010. Hard- and soft-
1383 bottom thanatofacies from the Santa Maria di Leuca deep-water coral province,
1384 Mediterranean. Deep Sea Res. Part II Top. Stud. Oceanogr. 57, 360–379.
1385 doi:10.1016/j.dsr2.2009.08.024
1386
1387 Rumín-Caparros, A., Sanchez-Vidal, A., Calafat, A., Canals, M., Martín, J., Puig, P.,
1388 Pedrosa-Pamies, R., 2013. External forcings, oceanographic processes and particle flux
1389 dynamics in Cap de Creus submarine canyon, NW Mediterranean Sea. Biogeosciences
1390 10, 3493–3505. doi:10.5194/bg-10-3493-2013
1391
1392 Sanfilippo, R., Vertino, A., Rosso, A., Beuck, L., Freiwald, A., Taviani, M., 2013.
1393 Serpula aggregates and their role in deep-sea coral communities in the southern Adriatic
1394 Sea. Facies 59, 663–677. doi:10.1007/s10347-012-0356-7
1395
1396 Santín, A., Grinyó, J., Ambroso, S., Uriz, M.J., Gori, A., Dominguez-Carrió, C., Gili, J.-
1397 M., 2018. Sponge assemblages on the deep Mediterranean continental shelf and slope
1398 (Menorca Channel, Western Mediterranean Sea). Deep Sea Res. Part I Oceanogr. Res.
1399 Pap. 131, 75–86. doi:https://doi.org/10.1016/j.dsr.2017.11.003
1400
1401 Santín, A., Grinyó, J., Ambroso, S., Uriz, M.J., Dominguez-Carrió, C., Gili, J.M., 2019.
1402 Distribution patterns and demographic trends of demosponges at the Menorca Channel
1403 (Northwestern Mediterranean Sea). Prog. Oceanogr. 173, 9–25.
1404 doi:10.1016/j.pocean.2019.02.002
1405
1406 Sardà, F., Cartes, J.E., Company, J.B., 1994. Spatio-temporal variations in megabenthos
1407 abundance in three different habitats of the Catalan deep-sea (Western Mediterranean).
1408 Mar. Biol. 120, 211–219. doi:10.1007/BF00349681
1409
1410 Sardà, F., Calafat, A., Flexas, M.M., Tselepides, A., Canals, M., Espino, M., Tursi, A.,
1411 2004a. An introduction to Mediterranean deep-sea biology. Sci. Mar. 68, 7–38.
1412 doi:10.3989/scimar.2004.68s37
1413
1414 Sardà, F., D'Onghia, G., Politou, C.Y., Company, J.B., Maiorano, P., Kaporis, K., 2004.
1415 Deep-sea distribution, biological and ecological aspects of *Aristeus antennatus* (Risso,
1416 1816) in the western and central Mediterranean Sea. Sci. Mar. 68, 117–127.
1417 doi:10.3989/scimar.2004.68s3117
1418
1419 Sartoretto, S., Zibrowius, H., 2018. Note on new records of living Scleractinia and
1420 Gorgonaria between 1700 and 2200 m depth in the western Mediterranean Sea. Mar.
1421 Biodivers. 48, 689–694. doi:10.1007/s12526-017-0829-6
1422
1423 Schembri, P.J., Dimech, M., Camilleri, M., Page, R., 2007. Living deep-water Lophelia
1424 and Madrepora corals in Maltese waters (Strait of Sicily, Mediterranean Sea). Cah. Biol.
1425 Mar. 48, 77–83.

1426
1427 Schlacher, T.A., Baco, A.R., Rowden, A.A., O'Hara, T.D., Clark, M.R., Kelley, C.,
1428 Dower, J.F., 2014. Seamount benthos in a cobalt-rich crust region of the central Pacific:
1429 Conservation challenges for future seabed mining. *Divers. Distrib.* 20, 491–502.
1430 doi:10.1111/ddi.12142
1431
1432 Send, U., Font, J., Krahnemann, G., Millot, C., Rhein, M., Tintoré, J., 1999. Recent
1433 advances in observing the physical oceanography of the Western Mediterranean Sea.
1434 *Prog. Oceanogr.* 44, 37–64. doi:10.1016/S0079-6611(99)00020-8
1435
1436 Simon-Lledó, E., Bett, B.J., Huvenne, V.A.I., Köser, K., Schoening, T., Greinert, J.,
1437 Jones, D.O.B., 2019a. Biological effects 26 years after simulated deep-sea mining. *Sci.*
1438 *Rep.* 9, 1–13. doi:10.1038/s41598-019-44492-w
1439
1440 Simon-Lledó, E., Thompson, S., Yool, A., Flynn, A., Pomee, C., Parianos, J., Jones,
1441 D.O.B., 2019b. Preliminary observations of the abyssal megafauna of Kiribati. *Front.*
1442 *Mar. Sci.* 6, 1–13. doi:10.3389/fmars.2019.00605
1443
1444 Sion, L., Bozzano, A., D'Onghia, G., Capezzuto, F., Panza, M., 2004. Chondrichthyes
1445 species in deep waters of the Mediterranean Sea. *Sci. Mar.* 68, 153–162.
1446 doi:10.3989/scimar.2004.68s3153
1447
1448 Smith, A.K.L., Kaufmann, R.S., Baldwin, R.J., 2008. Coupling of Near-Bottom Pelagic
1449 and Benthic Processes at Abyssal Depths in the Eastern North Pacific Ocean. *Limnol.*
1450 *Oceanogr.* 39, 1101–1118.
1451
1452 Soltwedel, T., Jaeckisch, N., Ritter, N., Hasemann, C., Bergmann, M., Klages, M.,
1453 2009. Bathymetric patterns of megafaunal assemblages from the arctic deep-sea
1454 observatory HAUSGARTEN. *Deep Sea Res. Part I Oceanogr. Res. Pap.* 56, 1856–1872.
1455 doi:10.1016/j.dsr.2009.05.012
1456
1457 Sosson, M., Guennoc, P., 1997. *Compte-rendu de la campagne CYLICE*, internal
1458 report, Ifremer, Brest, France
1459
1460 SPA/RAC–UN Environment/MAP, 2019: Updated Classification of Benthic Marine
1461 Habitat Types for the Mediterranean Region.
1462
1463 Taviani, M., Angeletti, L., Beuck, L., Campiani, E., Canese, S., Foglini, F., Freiwald,
1464 A., Montagna, P., Trincardi, F., 2016. Reprint of “On and off the beaten track:
1465 Megafaunal sessile life and Adriatic cascading processes.” *Mar. Geol.* 375, 146–160.
1466 doi:10.1016/j.margeo.2015.10.003
1467
1468 Taviani, M., Angeletti, L., Canese, S., Cannas, R., Cardone, F., Cau, A., Cau, A.B.,
1469 Follesa, M.C., Marchese, F., Montagna, P., Tessarolo, C., 2017. The “Sardinian cold-
1470 water coral province” in the context of the Mediterranean coral ecosystems. *Deep. Res.*
1471 *Part II Top. Stud. Oceanogr.* 145, 61–78. doi:10.1016/j.dsr2.2015.12.008
1472

1473 Taviani, M., Angeletti, L., Cardone, F., Montagna, P., Danovaro, R., 2019. A unique
1474 and threatened deep water coral-bivalve biotope new to the Mediterranean Sea offshore
1475 the Naples megalopolis. *Sci. Rep.* 9, 1–12. doi:10.1038/s41598-019-39655-8
1476
1477 Tecchio, S., Ramírez-Llodra, E., Sardà, F., Company, J.B., 2011a. Patrones de
1478 biodiversidad de la megafauna demersal del mar profundo en las cuencas occidental y
1479 central del Mediterráneo. *Sci. Mar.* 75, 341–350. doi:10.3989/scimar.201175n2341
1480
1481 Tecchio, S., Ramírez-Llodra, E., Sardà, F., Company, J.B., Palomera, I., Mechó, A.,
1482 Pedrosa-Pàmies, R., Sanchez-Vidal, A., 2011b. Drivers of deep Mediterranean
1483 megabenthos communities along longitudinal and bathymetric gradients. *Mar. Ecol.*
1484 *Prog. Ser.* 439, 181–192. doi:10.3354/meps09333
1485
1486 Thresher, R., Althaus, F., Adkins, J., Gowlett-Holmes, K., Alderslade, P., Dowdney, J.,
1487 Cho, W., Gagnon, A., Staples, D., McEnulty, F., Williams, A., 2014. Strong Depth-
1488 Related Zonation of Megabenthos on a Rocky Continental Margin (~700-4000 m) off
1489 Southern Tasmania, Australia. *PLoS One* 9, e85872. doi:10.1371/journal.pone.0085872
1490
1491 Toscano, F., Raspini, A., 2005. Epilithozoan fauna associated with ferromanganese
1492 crustgrounds on the continental slope segment between Capri and Li Galli Islands (Bay
1493 of Salerno, Northern Tyrrhenian Sea, Italy). *Facies* 50, 427–441. doi:10.1007/s10347-
1494 004-0036-3
1495
1496 Tubau, X., Canals, M., Lastras, G., Rayo, X., Rivera, J., Amblas, D., 2015. Marine litter
1497 on the floor of deep submarine canyons of the Northwestern Mediterranean Sea: The
1498 role of hydrodynamic processes. *Prog. Oceanogr.* 134, 379–403.
1499 doi:10.1016/j.pocean.2015.03.013
1500
1501 Turchetto, M., Boldrin, A., Langone, L., Miserocchi, S., Tesi, T., Foglini, F., 2007.
1502 Particle transport in the Bari Canyon (southern Adriatic Sea). *Mar. Geol.* 246, 231–247.
1503 doi:10.1016/j.margeo.2007.02.007
1504
1505 Tursi, A., Mastrototaro, F., Matarrese, A., Maiorano, P., D’Onghia, G., 2004.
1506 Biodiversity of the white coral reefs in the Ionian Sea (Central Mediterranean). *Chem.*
1507 *Ecol.* 20, 107–116. doi:10.1080/02757540310001629170
1508
1509 Úriz, M.J., Rosell. D., 1990. Sponges from bathyal depths (1000–1750 m) in the
1510 Western Mediterranean Sea. *J. Nat. Hist.* 24., 373-391
1511
1512 Vad, J., Kazanidis, G., Henry, L.-A., Jones, D.O.B., Gates, A.R., Roberts, J.M., 2019.
1513 Environmental controls and anthropogenic impacts on deep-sea sponge grounds in the
1514 Faroe-Shetland Channel, NE Atlantic: the importance of considering spatial scale to
1515 distinguish drivers of change. *ICES J. Mar. Sci.* doi:10.1093/icesjms/fsz185
1516
1517 Villanueva R, 1992. Deep Sea Cephalopods of the North-Western Med: Indicates
1518 Ontogenetic Migration. *J. Zool. London.*
1519

1520 Woodside, J.M., David, L., Frantzis, A., Hooker, S.K., 2006. Gouge marks on deep-sea
1521 mud volcanoes in the eastern Mediterranean: Caused by Cuvier's beaked whales? Deep
1522 Sea Res. Part I Oceanogr. Res. Pap. 53, 1762–1771. doi:10.1016/j.dsr.2006.08.011

1523

1524 Zibrowius, H., 1980. Les scléreactiniaires de la Méditerranée et de l'Atlantique nord-
1525 occidental. Mem Instit Océanogr Monaco 11, 1–284

1526

1527 Zibrowius, H., 1985. Spongiaires hexactinellides vivant en mer Ionienne par 2000 m de
1528 profondeur." Rapports Commission Internationale pour l'Exploration Scientifique de la
1529 Mer Méditerranée 29.5, 335-338

1530

1531 Zibrowius, H., Taviani, M., 2006. Remarkable sessile fauna associated with deep coral
1532 and other calcareous substrates in the Strait of Sicily, Mediterranean Sea. In: Cold-
1533 Water Corals Ecosyst. 807–819. doi:10.1007/3-540-27673-4_42

1534

1535 Zúñiga, D., Calafat, A., Sanchez-Vidal, A., Canals, M., Price, B., Heussner, S.,
1536 Miserocchi, S., 2007. Particulate organic carbon budget in the open Algero-Balearic
1537 Basin (Western Mediterranean): Assessment from a one-year sediment trap experiment.
1538 Deep Sea Res. Part I Oceanogr. Res. Pap. 54, 1530–1548.
1539 doi:10.1016/j.dsr.2007.06.001

1540

1541

1542 **Supplementary material caption**

1543

1544

1545 Supplementary material 1: Bibliographic compilation of benthic research in
1546 Mediterranean bathyal environments. Depth categorization is based on Emig and
1547 Geistoerfer, 2004. CS: continental shelf, SE: Shelf edge, S: slope, C: canyon, M:
1548 seamount.

1549

1550

1551 Supplementary material 2: Marker xyz txt file.

1552

1553

1554

1555 **Author contribution**

1556

1557 Jordi Grinyó: Conceptualization, methodology, data acquisition, data curation, formal
1558 analysis, data curation, Writing - original draft; Writing - review & editing.

1559

1560 Nadine Le Bris: Funding acquisition, conceptualization, methodology, data acquisition,
1561 data curation, Writing - original draft; Writing - review & editing.

1562

1563 Pierre Chevaldonné: Funding acquisition, data acquisition, writing-review & editing

1564

1565 Thomas Schohn: methodology, writing-review & editing

1566

1567

1568