



HAL
open science

Improving X-Band Weather Radar Moments by Minimizing Radome Influence through Adaptive FFT Filtering

Thiruvengadam Padmanabhan, Guillaume Lesage, Volatiana Ramanamahefa
Ambinintsoa, Joël van Baelen

► **To cite this version:**

Thiruvengadam Padmanabhan, Guillaume Lesage, Volatiana Ramanamahefa Ambinintsoa, Joël van Baelen. Improving X-Band Weather Radar Moments by Minimizing Radome Influence through Adaptive FFT Filtering. 40th Conference on Radar Meteorology, Aug 2023, Minneapolis, United States. 2023. hal-04429261

HAL Id: hal-04429261

<https://hal.science/hal-04429261>

Submitted on 31 Jan 2024

HAL is a multi-disciplinary open access archive for the deposit and dissemination of scientific research documents, whether they are published or not. The documents may come from teaching and research institutions in France or abroad, or from public or private research centers.

L'archive ouverte pluridisciplinaire **HAL**, est destinée au dépôt et à la diffusion de documents scientifiques de niveau recherche, publiés ou non, émanant des établissements d'enseignement et de recherche français ou étrangers, des laboratoires publics ou privés.



Distributed under a Creative Commons Attribution 4.0 International License


Improving X-Band Weather Radar Moments by Minimizing Radome Influence through Adaptive FFT Filtering

Thiruvengadam PADMANABHAN, Guillaume LESAGE, Ambinintsoa Volatiana RAMANAMAHEFA and Joël VAN BAELEN

Laboratoire de l'atmosphère et des cyclones (LACy)
UMR8105 – Université de La Réunion / CNRS / Météo France

Introduction

In complex terrains, the cost-effective transportable X Band Radar is widely adopted for orography precipitation measurement.



Transport-friendly radome protecting the Radar have four joined panels connected by metal screws, are impacting radar measurement quality.

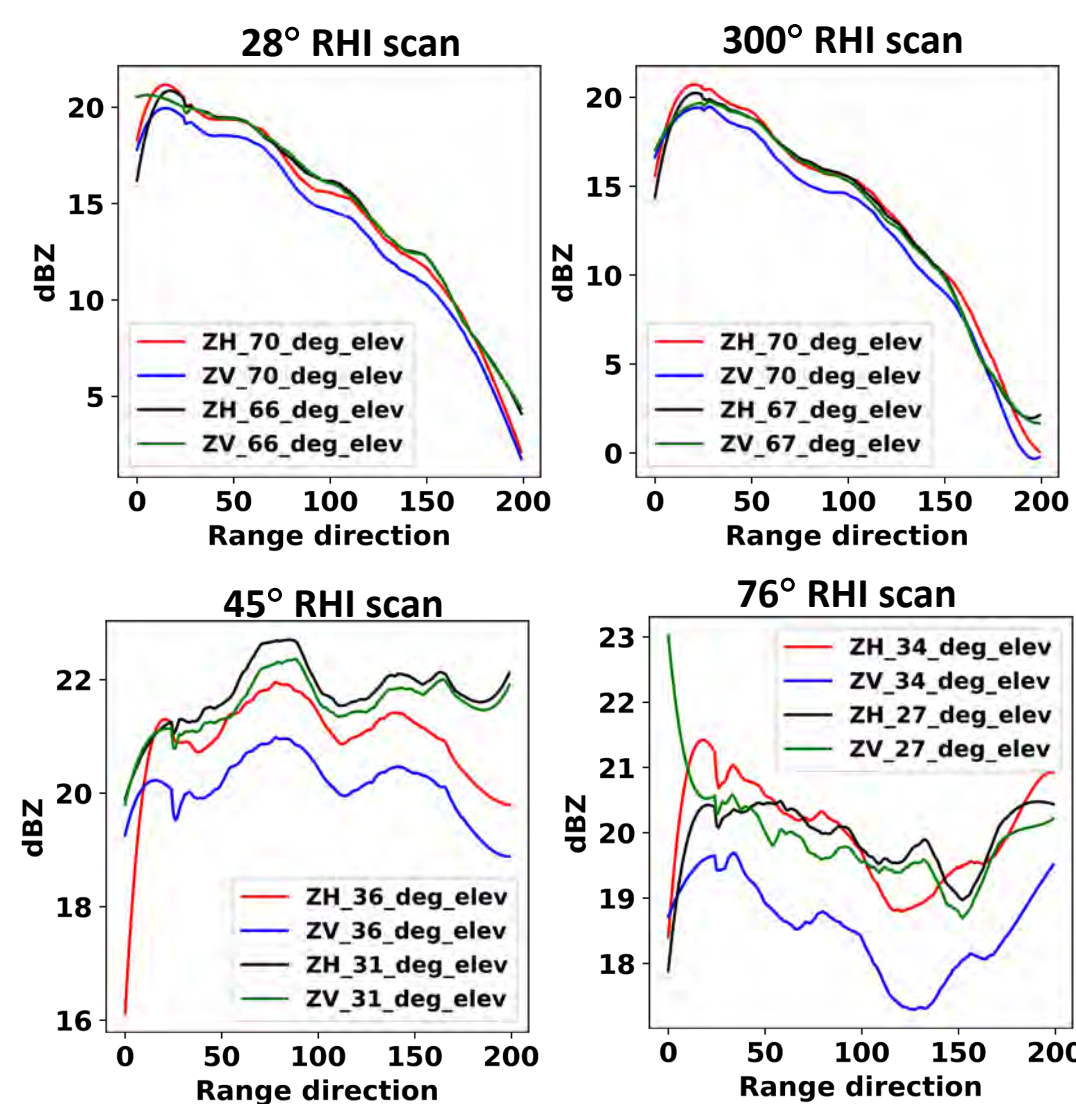
Purpose: To correct the radome induced bias in the measured polarimetric moments.



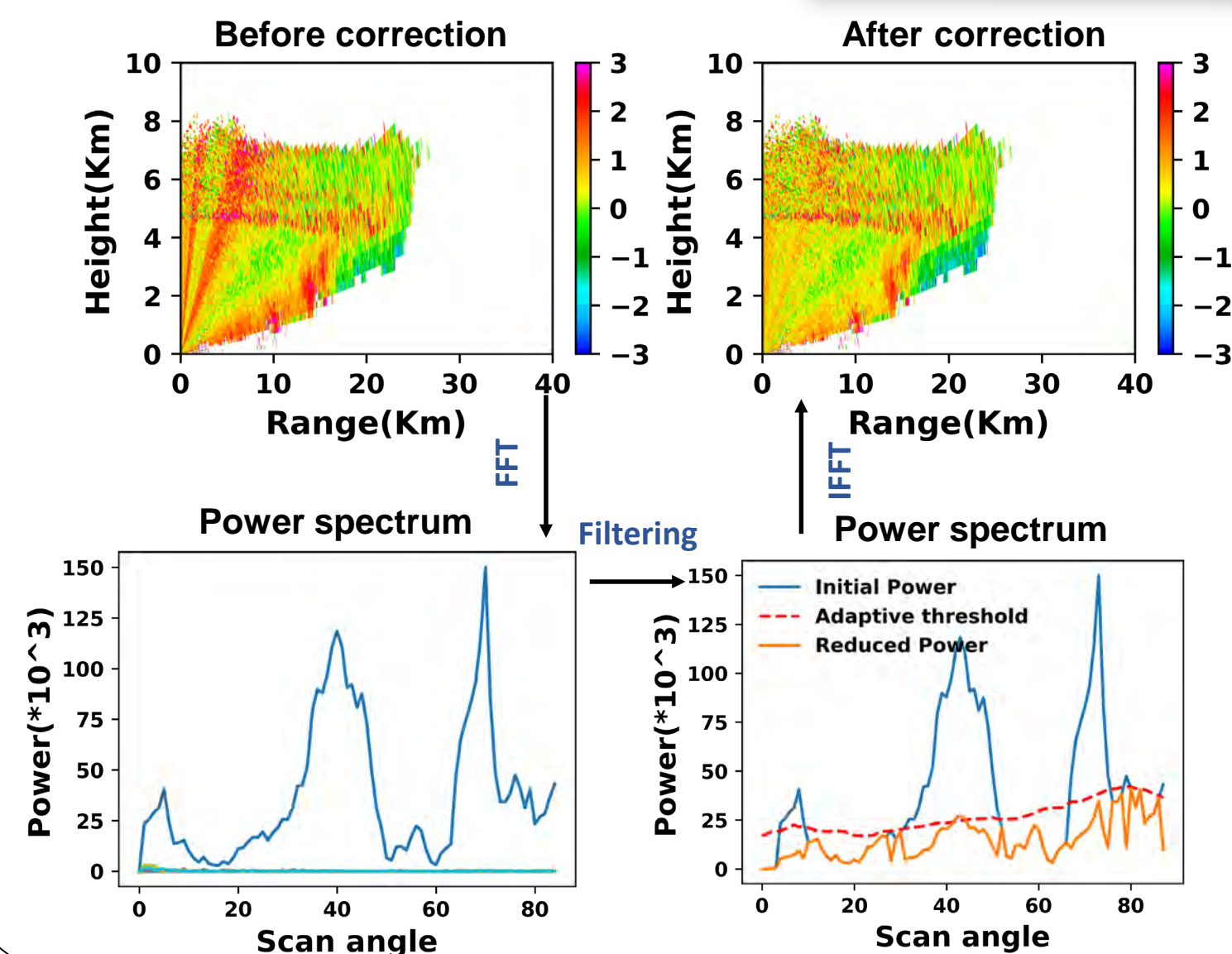
Objective: To develop a novel adaptive algorithm that effectively identifies and mitigates the spatial bias induced by the metallic joints of the radome.

Source of Bias

- Biased elevation angle's vertical reflectivity (blue) has a negative offset compared to the unbiased elevation angle's vertical reflectivity (green).
- The primary source of ZDR spatial bias originates from the decrease in vertical polarization reflectivity.



Methodology



Adaptive FFT algorithm

FFT:
 $F = FFT(I) \dots\dots(1)$

Filtering:
$$F(1)' = \begin{cases} F(1) \times \frac{S}{N} & \text{if } P(1) > Median(P(1)) \\ F(1) & \text{otherwise} \end{cases} \dots\dots(2)$$

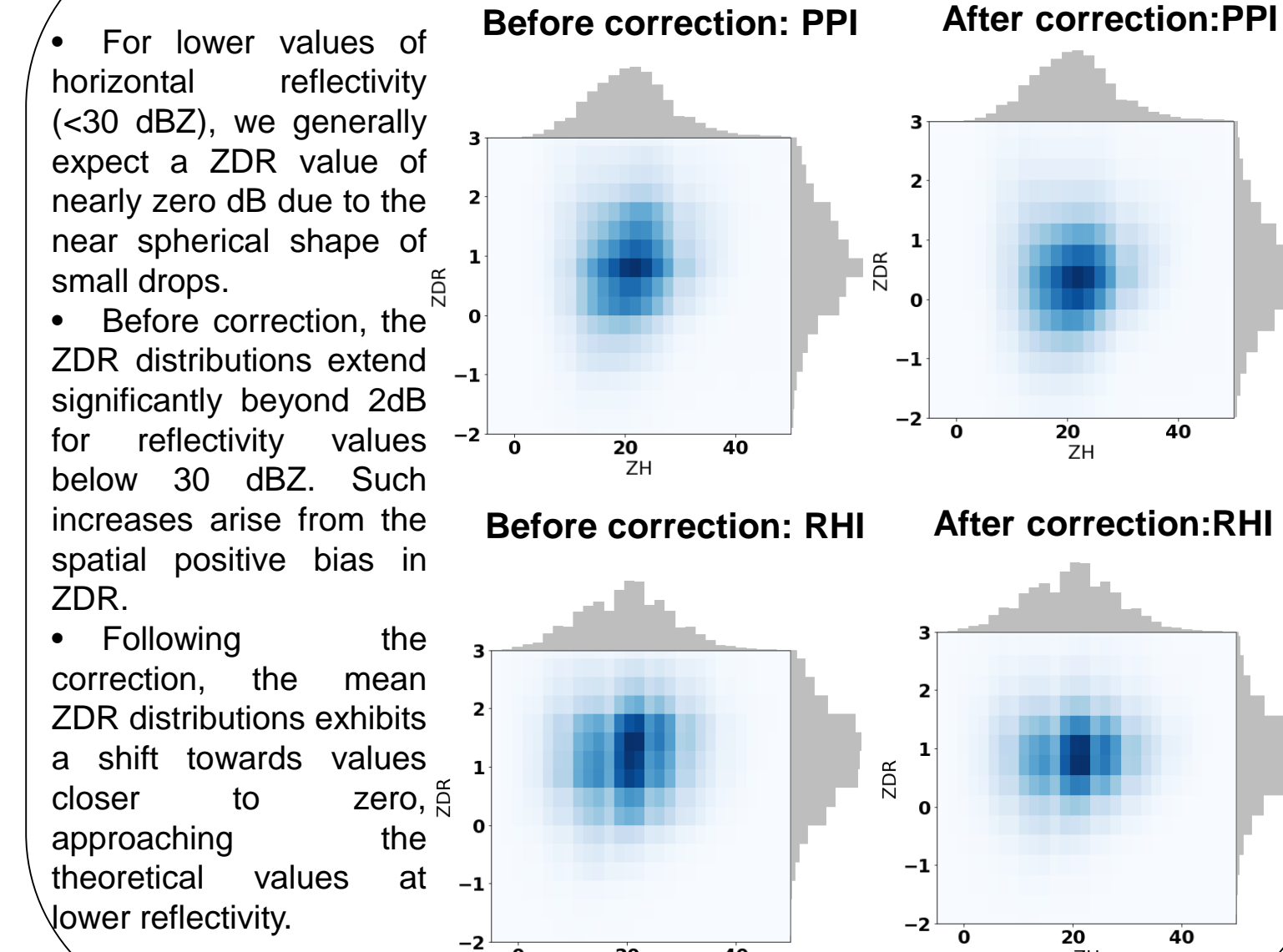
where,
 $S = Median(F(1)) | P(1) < Median(P(1))$
 $N = Median(F(1)) | P(1) > Median(P(1))$

$$P(1) = \left[\sqrt{Real(F(1))^2 + Img(F(1))^2} \right]^2$$

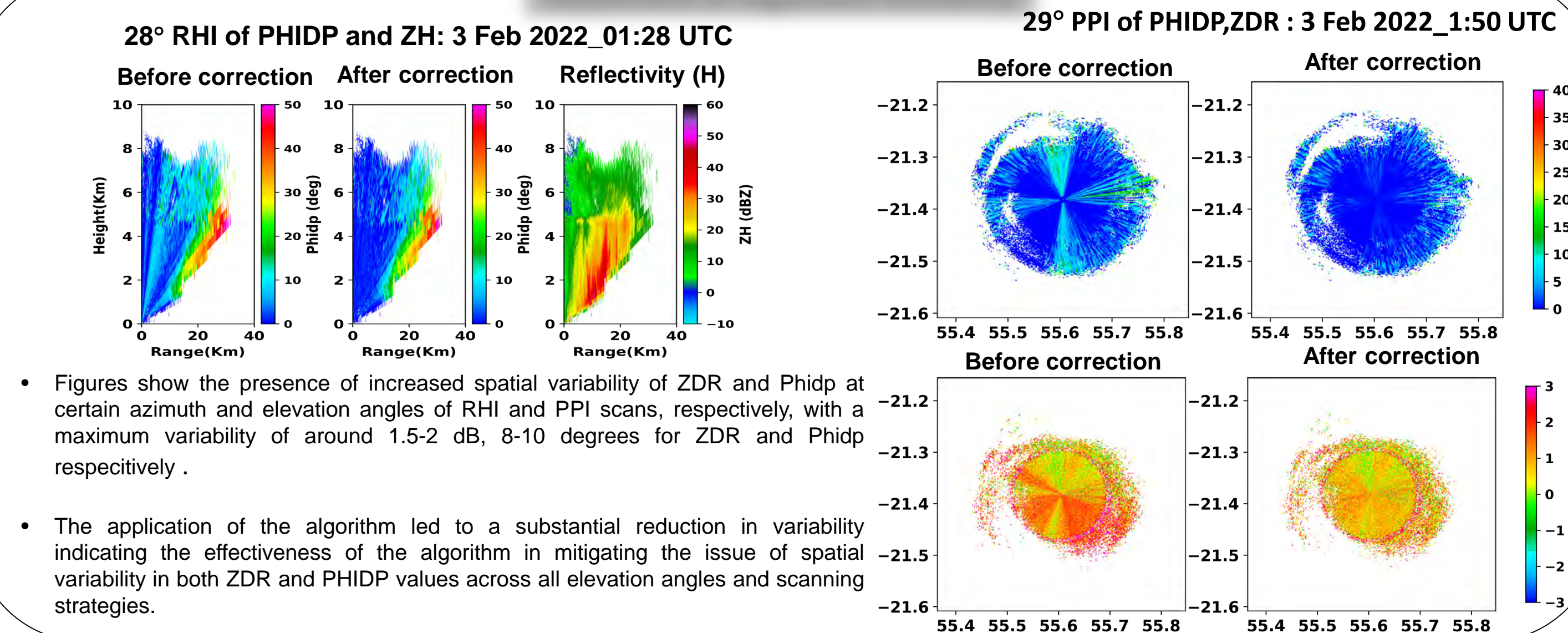
IFFT:
 $I' = IFFT(F') \dots\dots(3)$

* Single radar scan (I), Fourier transform values (F), First frequency (F(1)) First frequency power (P(1)), Power values below the threshold (S), Power values above the threshold (N), Inverse Fourier transform values (I')

Joint Histogram Analysis



Assesment of Algorithm efficiency



- Figures show the presence of increased spatial variability of ZDR and Phidp at certain azimuth and elevation angles of RHI and PPI scans, respectively, with a maximum variability of around 1.5-2 dB, 8-10 degrees for ZDR and Phidp respectively .
- The application of the algorithm led to a substantial reduction in variability indicating the effectiveness of the algorithm in mitigating the issue of spatial variability in both ZDR and PHIDP values across all elevation angles and scanning strategies.

Summary

- We observe that joints connecting the radome panels cause power loss at certain angles resulting in a bias in ZDR and PHIDP values.
- To correct for this bias, we have developed a novel algorithm based on Fast Fourier Transform.
- Unlike previous methods that applied a single correction value across all elevation scans or azimuths, our algorithm adjusts for biases at each specific azimuth and elevation angle, ensuring a more precise correction.

Acknowledgment

This work is part of the INTERREG V ESPOIRS project (Study of Precipitating Systems in the Indian Ocean by Radar and Satellites). The ESPOIRS scientific program is led by LACy (University of La Réunion / CNRS / MétéoFrance) and funded by the European Union (FEDER program - GURDTI/20201589-0021087), the Réunion Region, SGAR-Réunion, the French State (CPER) and the University of La Réunion.

Reference

- J. J. Gourley, P. Tabary, and J. P. du Chatelet, "Data Quality of the Météo-France C-Band Polarimetric Radar," J Atmos Ocean Technol, vol. 23, no. 10, pp. 1340–1356, 2006, doi: <https://doi.org/10.1175/JTECH1912.1>.
- J. Figueras i Ventura, Z. Schauwecker, M. Lainer, and J. Grazioli, "On the Effect of Radome Characteristics on Polarimetric Moments and Sun Measurements of a Weather Radar," IEEE Geoscience and Remote Sensing Letters, vol. 18, no. 4, pp. 642–646, Apr. 2021, doi: 10.1109/LGRS.2020.2981993.
- S. Mishra, M. Sarkar, and A. Daniel, "Optimization of radome wall and joint for X-band reflector antenna using Floquet modal analysis," J Electromagn Waves Appl, vol. 28, no. 10, pp. 1257–1268, 2014, doi: 10.1080/09205071.2014.914859.