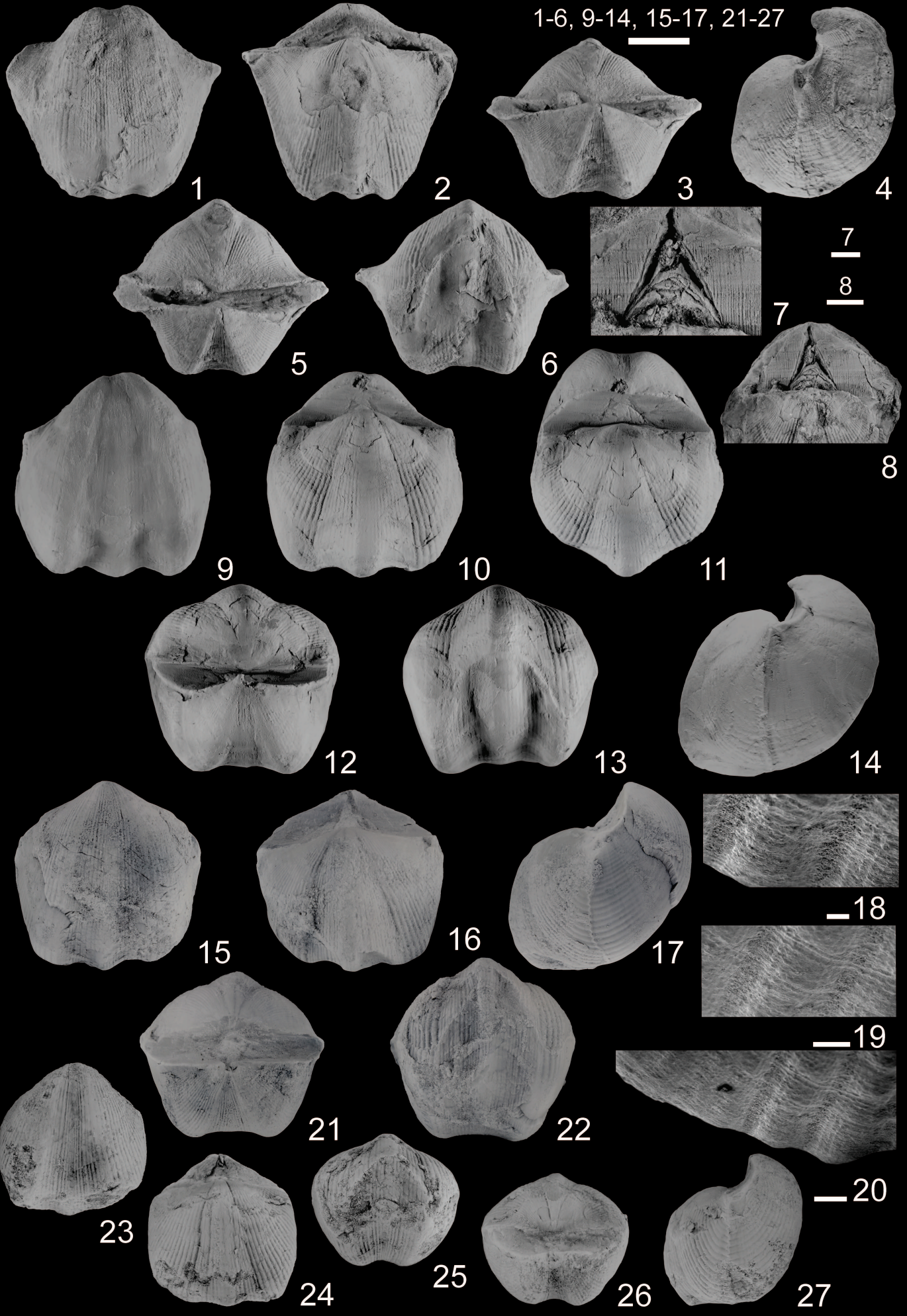



FIG. 1. — Schematic geological map of the South-Armenian Block; distribution of the Upper Devonian-lower Carboniferous deposits with localization of the sections containing *Aramazdospirifer orbelianus* (Abich, 1858) n. comb.

Stage	Sub-stage	Arakelyan (1964)	Abrahamyan (1957)	Rzhonsnitskaya & Mamedov (2000)
Famennian	lower	Ertych	<i>'Cyrtospirifer' orbelianus</i>	<i>'Cyrtospirifer' orbelianus- ?Cyrtiopsis armenicus</i>
		Noravank	<i>Cyrtospirifer lonsdalii</i> <i>Productella herminae</i>	<i>Mesoplica meisteri- Cyrtospirifer asiaticus</i>
Frasnian	Upper	Baghrsagh	<i>Camarotoechia arpaensis</i> etc.	<i>Cyrtospirifer subarchiaci</i> <i>Cyphoterorhynchus arpaensis</i>

1-6, 9-14, 15-17, 21-27



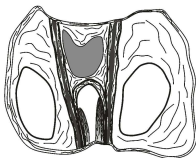




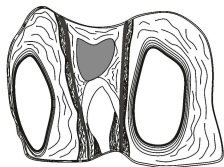
0.2



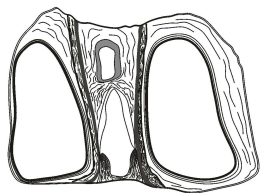
1.3



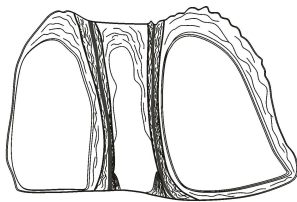
1.9



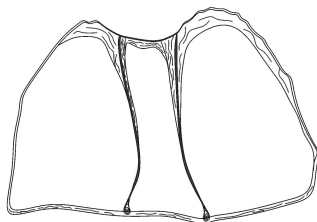
2.3



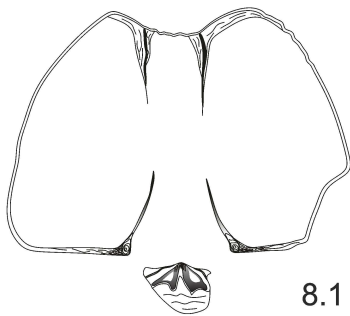
3.6



4.3



6.5



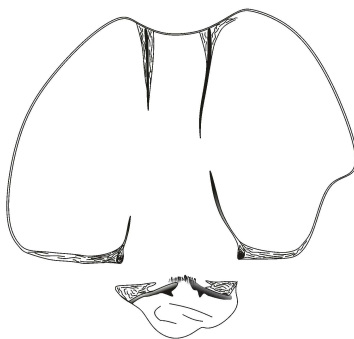
8.1



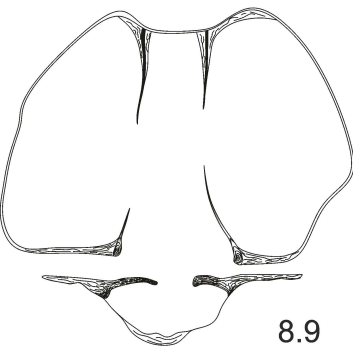
8.1



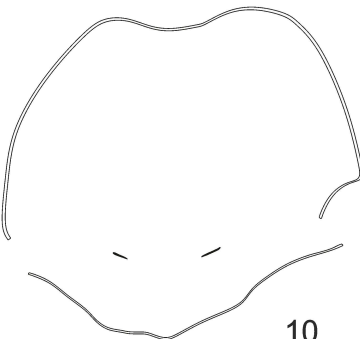
8.4



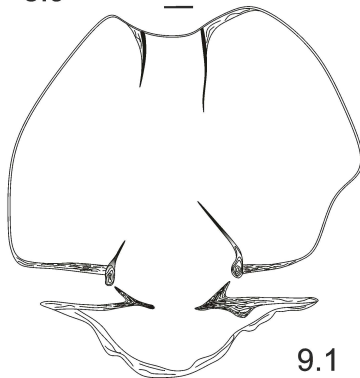
8.4



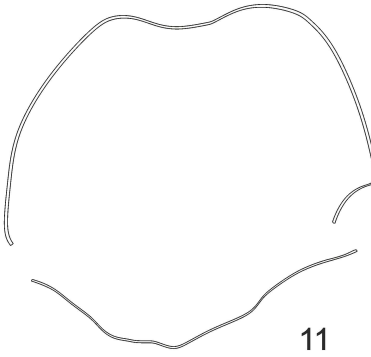
8.9



10



9.1



11

