

A Comprehensive Analysis of Autonomous Drone Technology Across Multiple Sectors

Moncef HAMMADI
Hub Drones - Systematic Paris Région
Technological Challenges
moncef.hammadi@isae-supmeca.fr

January 1, 2024

Abstract

This comprehensive document delves into the intricate landscape of autonomous drone technology, presenting a detailed examination of its current status and exploring the potential trajectory in sectors such as agriculture, road, rail, and aviation. It gives a clear picture of the latest developments and explores different ways drones are used now and might be used later. This document also discusses the challenges we face today and those we might encounter as drone technology continues to grow. This analysis not only encapsulates the technical aspects but also considers the broader implications, including regulatory, ethical, and economic dimensions, thereby offering a holistic view of the autonomous drone ecosystem.

Contents

1	Introduction	3
2	Key use-cases and applications of autonomous drone technology	4
2.1	Agricultural sector	4
2.2	Production sector	5
2.3	Aviation sector	7
2.4	Infrastructure inspection	7
2.5	Rail sector	10
2.6	Aerial surveillance	11
2.7	Road surveillance	12
2.8	Air pollution monitoring	12
2.9	Disaster management	14
2.10	Bushfire management	15
3	Current standing, challenges and issues	17
3.1	Technical limitations	17
3.1.1	UAV path planning	17
3.1.2	Real-time object detection	18
3.1.3	Indoor localization	18

3.1.4	Communication and networking challenges	19
3.1.5	Data processing capabilities	20
3.1.6	Latency and real-time processing	20
3.1.7	Combination with Mobile Robot Manipulators (MRMs)	21
3.1.8	Integration with existing systems	21
3.2	Autonomy and AI-related challenges	22
3.3	Energy management	23
3.4	Safety concerns	24
3.5	Regulatory hurdles	24
3.6	Environmental challenges	24
3.7	Cost and accessibility	25
4	Future prospects and challenges	25
4.1	General Trends and Challenges	26
4.2	Generative AI in Autonomous UAVs	26
4.3	Advancements in propulsion efficiency	27
4.3.1	Solid-State batteries	27
4.3.2	Hydrogen fuel cells	28
4.3.3	AI optimization of battery usage	28
4.3.4	Wireless charging technology	28
4.4	Communication and Networking	29
4.5	Autonomous navigation	29
4.6	Regulatory environment	31
4.7	Integration with advanced technologies	31
4.8	User interfaces and Human-System interaction for UAV swarms	32
4.9	Deep Learning for real-time object detection	33
4.10	In indoor localization and obstacle avoidance	33
4.11	Multi-UAV and Swarms	34
4.12	Domain specific trends	37
4.12.1	Specific trends and challenges in agriculture	37
4.12.2	Advancements in railway inspection and monitoring	38
5	Conclusion	38

1 Introduction

Unmanned Aerial Vehicles (UAVs), as reported by Elmokadem and Savkin [1], have undergone significant advancements in recent decades, leading to their prevalent use in a wide range of military and civilian applications. These advancements have enabled UAVs to access areas that were previously difficult to reach, thus saving time and lives. A key development in UAV technology is the move towards achieving fully autonomous missions, where UAVs perform their designated tasks with minimal human interaction.

Different levels of autonomy in Unmanned Aerial Vehicles (UAVs) are recognized, each offering varying degrees of independence and interactive capabilities. On one end of the spectrum, we find fully autonomous UAVs, which epitomize the pinnacle of UAV technology. These sophisticated drones are capable of executing missions independently, utilizing onboard sensors to adapt to environmental changes in real-time. They embody the true essence of autonomy, equipped to perceive their surroundings, make decisions, and carry out tasks with minimal human intervention. This enables them to navigate complex environments and respond dynamically to unforeseen situations.

Transitioning from the realm of full autonomy, we encounter semi-autonomous UAVs. These systems strike a balance between machine independence and human oversight. In this category, human interaction is pivotal for high-level mission planning and strategic decision-making. However, once a mission is set in motion, these UAVs can manage certain aspects autonomously, demonstrating a blend of human ingenuity and robotic efficiency.

Further along the spectrum are teleoperated UAVs. These systems are primarily controlled by a remote operator who relies on onboard sensor feedback to guide the UAV. This level of control is markedly different from fully autonomous systems, as it requires continuous human involvement for navigation and operation, yet it leverages the advanced sensory capabilities of the UAV.

Adjacent to teleoperation is the category of remotely controlled UAVs. Here, the UAVs are manually operated by a pilot without the assistance of sensor feedback, representing a more traditional form of drone operation. This level is characterized by direct and constant human control, with limited autonomy granted to the UAV itself.

To understand this spectrum more deeply, it's crucial to distinguish between the concepts of "autonomous" and "automatic" within the context of UAVs, as these terms, while often used interchangeably, encapsulate different functionalities. Autonomous UAVs, such as those capable of fully independent operation, are designed for high adaptability and decision-making. They can analyze real-time data, adjust to new circumstances, and complete missions with a high degree of self-governance. Their autonomy lies in their ability to process information, make informed decisions, and execute tasks in a dynamic environment.

In contrast, automatic UAVs operate on a different paradigm. They are primarily tasked with executing pre-defined activities or following predetermined flight paths, functioning on a set of programmed instructions. These UAVs excel in performing repetitive tasks, adhering to a predefined sequence of actions without the necessity for real-time decision-making. Automatic UAVs, therefore, represent a more fixed and predictable mode of operation, as opposed to the adaptable and responsive nature of autonomous UAVs.

This nuanced understanding of autonomy levels in UAVs illuminates the diverse capabilities and applications of these advanced systems, ranging from highly adaptable, decision-making autonomous drones to the more consistent and predictable automatic UAVs.

The wide array of applications for UAVs includes search and rescue operations, integration into wireless sensor networks and the Internet of Things (IoT), remote sensing, surveillance,

3D mapping, aerial manipulation, and underground exploration. However, developing fully autonomous UAVs presents numerous challenges, particularly in achieving safe navigation in unknown or dynamic environments. Challenges also stem from technological limitations, such as sensing capabilities, payload capacity, flight duration, and energy consumption. Addressing these challenges requires advanced motion control methods and innovative approaches to enhance UAV performance and efficiency.

These developments and challenges highlight the ongoing research and significance of autonomous UAVs in diverse applications, underlining their potential to revolutionize various sectors.

2 Key use-cases and applications of autonomous drone technology

UAVs can be broadly categorized into three types based on their aerodynamic characteristics: fixed-wing, multi-rotor, and hybrid UAVs. Each category has its unique set of application scenarios and operational advantages. Fixed-wing UAVs, with their immobile wings, are typically used for applications requiring long-duration flights and wide-area coverage. However, they lack agility and require significant space for takeoff and landing. Multi-rotor UAVs, on the other hand, are renowned for their versatility and agility. They are the most commonly used type in real-time detection applications, thanks to their ability to hover, perform agile maneuvers, and take off and land vertically. Hybrid UAVs combine the features of both fixed-wing and multi-rotor UAVs, offering a balance between endurance and agility, but their use is less common compared to the other two types.

2.1 Agricultural sector

Pathak et al. [2] and Cao et al. [3] address the critical role of autonomous drones in precision agriculture and the detection of crop stress. These drones are equipped with advanced imaging, machine learning, and deep learning capabilities, enabling efficient crop monitoring and management. The UAV-based methods outlined by Pathak et al. [2] include image processing for accurate plant counting and field analysis, sophisticated machine learning algorithms for enhanced image analysis, deep neural networks for improved plant detection and quantification, and research developments aimed at addressing current gaps in crop variety applications and image acquisition techniques. Similarly, Cao et al. [3] highlight the use of UAVs for the fast and accurate detection of crop stress, including diseases, pests, and weeds, emphasizing the importance of reducing pesticide dependency and promoting sustainable farming practices. These applications extend to vegetation index and crop monitoring, as well as tree detection for precision spraying and fruit yield estimation, signifying a shift towards more data-driven, efficient, and sustainable farming practices.

Building upon the advancements in UAV technology for agriculture, Javaid et al. [4] introduce a collaborative UAV-WSN-IoT communication architecture, as illustrated in Figure 1, to further enhance the capabilities of precision agriculture. This system integrates the strengths of UAVs with wireless sensor networks (WSNs) and IoT devices, facilitating a more comprehensive data collection and monitoring approach.

In this architecture, UAVs are deployed to search for and efficiently collect data from IoT devices scattered across the field. These UAVs autonomously follow pre-defined flight paths, ensuring thorough coverage and consistent data gathering. This synergy allows for real-time

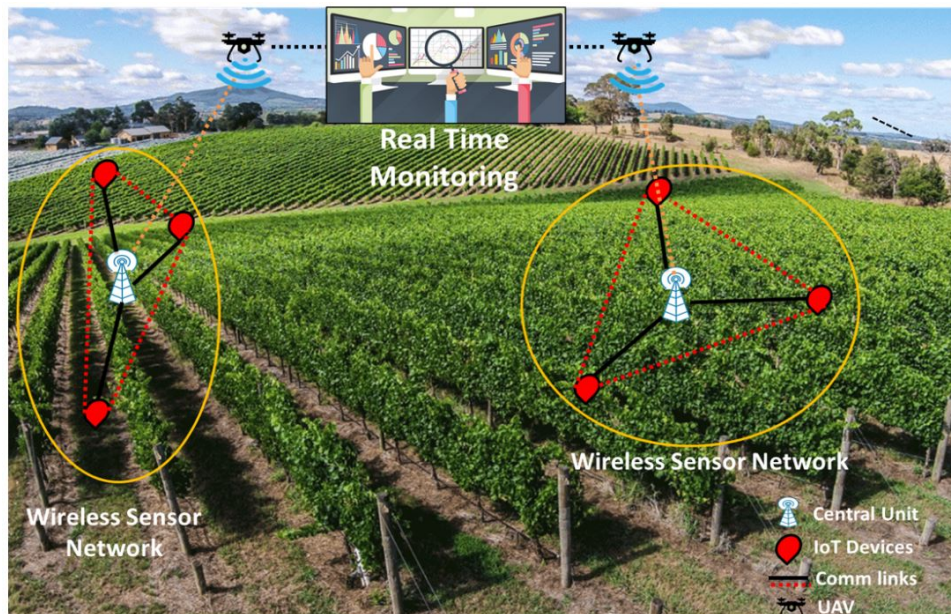


Figure 1: Collaborative UAV-WSN-IoT communication architecture in an agricultural field. UAVs work in conjunction with ground-based IoT devices and WSNs for real-time monitoring and data acquisition, as cited by Javaid et al. [4].

monitoring of various agricultural parameters, leading to more informed decision-making and optimized farm management practices. The collaborative efforts of the UAVs with the WSNs and IoT devices pave the way for a new era of smart agriculture that is both energy-efficient and effective in addressing the complex demands of modern farming.

2.2 Production sector

The integration of Unmanned Aerial Vehicles (UAVs) and Mobile Robot Manipulators (MRMs) in production systems represents a significant advancement in industrial automation and efficiency. Sinnemann et al. [5] have explored this cooperation, highlighting its potential to revolutionize modern industry by enhancing flexibility and autonomy in manufacturing processes.

Industrial applications of this combined technology cover a wide range of sectors, including transport and logistics, workspace surveillance and security, inspection, construction, and agriculture. In these areas, the use of UAVs and MRMs contributes to more efficient, accurate, and safer operations. UAVs, with their aerial capabilities, offer a unique perspective and reach, complementing the versatility and precision of MRMs on the ground.

A notable innovation introduced by the combination of MRMs and UAVs is their application in dynamic production systems. This includes the delivery of goods during transit, where UAVs can swiftly transport materials to mobile manipulators, thereby streamlining the logistics within a production facility. Similarly, the use of UAVs to pick up finished goods from the platform once the assembly or processing is completed demonstrates an efficient method of product handling and distribution.

Moreover, UAVs serve as mobile monitoring and navigation aids in human-robot collaboration scenarios. They can be employed as mobile cameras, providing real-time data for navigation, quality control, inventory management, and workspace monitoring. This aspect is particularly important in ensuring safety and enhancing the interaction between human workers and robotic systems.

Building upon such technological foundations, Tesla’s deployment of the fully autonomous drones ”Pathfinder” and ”Opportunity” at its Giga Berlin factory marks a pivotal advancement in inventory management within the production sector. These drones, resembling the inventAIRy XL model by RAWview, demonstrate the innovative use of UAV technology to automate and refine the inventory counting process. Capable of scanning and localizing pallet barcodes autonomously, they significantly reduce the need for manual counting, improving efficiency and accuracy. Their ability to detect positional deviations and empty pallet spaces, coupled with a high scan rate and the provision of time- and location-proofed image archiving, enhances the operational workflow. With a substantial 5-hour runtime and the capability to operate at any time of the day or night without requiring warehouse modifications, these UAVs epitomize the technological strides being made in the production sector. Tesla’s implementation of these autonomous drones underscores the transition toward more automated, data-driven, and flexible manufacturing environments. [6, 7],




Figure 2: The ”Pathfinder” and ”Opportunity” UAVs in operation at Tesla’s Giga Berlin factory, [6].



Figure 3: Doks Innovation’s inventAIRy solution, the technology used by Tesla, [6].

2.3 Aviation sector

Unmanned Aerial Vehicles (UAVs) are increasingly being integrated into the aviation sector, particularly for autonomous operations. The use of UAVs presents a unique set of challenges and opportunities for risk assessment and management in airspace. Recent advancements in UAV technology have enabled more complex and autonomous flight patterns, which necessitate thorough risk assessments to ensure safety and compliance with aviation standards.

A key aspect of integrating UAVs into the aviation sector is the analysis of data for risk assessments. An insightful example of this is the use of PilotAware data in evaluating UAV risks. As discussed in an article by SUAS News [8], PilotAware data provides valuable insights into UAV operations, aiding in the identification and mitigation of potential risks in UAV flights. This data is instrumental in developing safety protocols and regulatory frameworks for autonomous UAV operations in commercial and civil airspace.

Figure 4 provides a schematic representation of how different aerial entities such as commercial aircraft, gliders, and UAVs interact with the PilotAware technology. This system facilitates the direct detection and communication between various aircraft types and ground stations, thereby enhancing situational awareness and safety. The ATOM GRID, consisting of 300 UK stations, acts as a backbone for this interaction, ensuring a robust and secure exchange of flight information.

The incorporation of autonomous UAVs into the aviation industry not only poses challenges in terms of safety and regulation but also opens up new avenues for innovation in areas such as cargo delivery, aerial surveillance, and emergency response. As the technology continues to evolve, it is imperative that risk assessments and regulatory measures evolve alongside it to ensure the safe and efficient integration of UAVs into the broader aviation ecosystem.

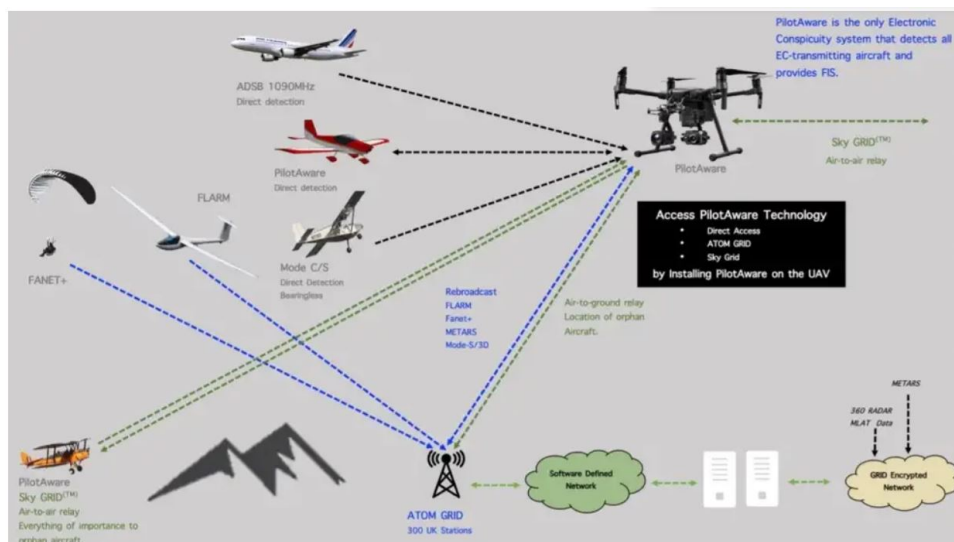


Figure 4: Illustrative representation of the integration of UAVs with PilotAware technology for enhanced airspace safety. Source: SUAS News [8].

2.4 Infrastructure inspection

Autonomous UAVs offer significant advantages in infrastructure inspection, including operational time reduction, enhanced safety, and cost-effectiveness. The application of UAVs to these tasks alleviates the need for human inspectors to work at precarious heights and handle

heavy equipment, thus greatly improving safety [9]. Moreover, the automation of these processes using UAVs reduces the time required for coordination and execution, further lowering inspection costs [9].

The trajectory planning of UAVs is a crucial aspect of infrastructure inspection. Ivić et al. introduce a novel trajectory planning method using the Heat Equation Driven Area Coverage (HEDAC) algorithm, which generates trajectories based on a potential field [9]. This method is designed to prevent collisions and determine optimal camera orientations for UAVs, ensuring comprehensive coverage of complex structures such as bridges and wind turbines.

As shown in Figure 5, the HEDAC algorithm facilitates the creation of a heat map that visually represents the spatial regions of a bridge structure during an inspection. The heat map highlights areas with high concentrations of inspection points, indicating regions that require more attention from the UAVs. This visual tool enables the UAVs to autonomously navigate and focus on the critical components of the structure, ensuring a thorough inspection. The color gradient on the map indicates the frequency of coverage, with warmer colors representing areas that have been covered more intensely.

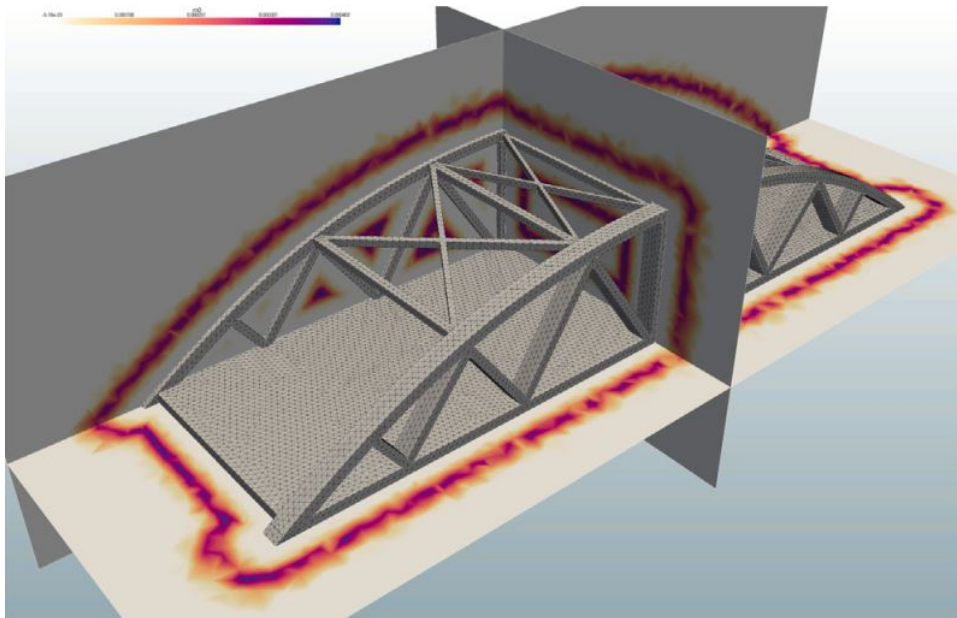


Figure 5: Heat map generated by the HEDAC algorithm for UAV-based inspection, illustrating the spatial regions of a bridge structure targeted during autonomous inspection. The color gradient indicates the frequency of coverage, with warmer colors showing higher concentrations of inspection points. Figure adapted from Ivić et al. [9].

The innovation presented by Ivić et al. significantly enhances the ability of UAVs to perform detailed inspections of infrastructure, particularly in the case of large-scale and complex structures. By integrating advanced trajectory planning with real-time visual feedback, the UAVs can optimize their inspection routes, resulting in more efficient and comprehensive inspections. This methodology, focusing on precision and safety, parallels the work of Li et al. [10], who also leverage the capabilities of UAVs in the specialized domain of high-voltage power line inspections.

Li et al. [10] present a comprehensive solution for the autonomous inspection of high-voltage power transmission lines using Unmanned Aerial Vehicles (UAVs). Their approach

significantly improves the efficiency and safety of power line inspections. Traditionally, these inspections are labor-intensive and risky, requiring manual work at significant heights and in potentially hazardous conditions.

The autonomous system proposed by Li et al. utilizes UAVs equipped with high-resolution sensors to navigate along the transmission lines, capturing detailed images for subsequent analysis. As illustrated in Figure 6, the UAVs follow a pre-defined inspection track indicated by green dashed lines, systematically scanning the infrastructure.

A novel aspect of their system is the intelligent machine nest—a mechanical device that facilitates automatic battery replacement for the UAVs. This nest includes a gripper and robotic arms along the X, Y, and Z axes, which allow for precise handling and swapping of batteries without human intervention. A sensor bracket aids in the coordination of the UAV’s various sensors, ensuring accurate data collection. The entire setup is mounted on a vehicle that tracks the UAV’s flight path, ready to provide assistance when needed. This mobile support unit, shown with the red dashed trajectory, ensures that the UAVs can operate continuously without the need for frequent manual recharging or maintenance.

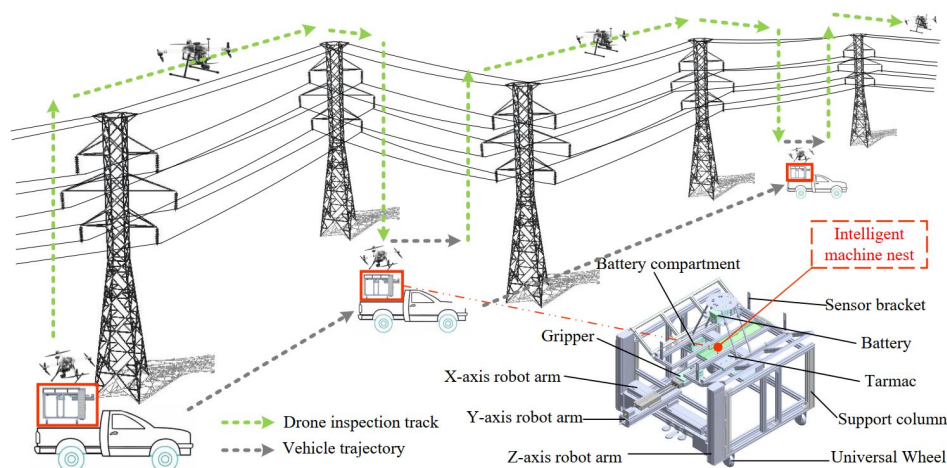


Figure 6: The intelligent machine nest designed for autonomous battery replacement during UAV inspections of high-voltage power transmission lines, as proposed by Li et al. [10].

This system not only enhances the operational efficiency by minimizing downtime but also increases the safety of the inspection process. The use of UAVs for these inspections can reduce the need for human workers to be exposed to dangerous conditions, and the automatic battery replacement system further reduces the human labor required for UAV operations.

Jacobsen et al. [11] contribute to the field of infrastructure inspection by developing an Autonomous Cooperative Drone Swarm system specifically for the inspection of safety-critical infrastructure. As depicted in Figure 7, their system integrates advanced drone sensors, companion computers running ROS2 for onboard processing, and communication modules to facilitate efficient Drone-to-Drone and Drone-to-Cloud interactions. The autopilot is responsible for the UAV’s flight dynamics, receiving sensory data for navigation and obstacle avoidance, while the ground station serves as the mission control point, sending and receiving control signals. This integrated architecture enables a fleet of UAVs to operate with high autonomy levels, reducing the need for human intervention and allowing for more sophisticated inspection tasks to be accomplished.

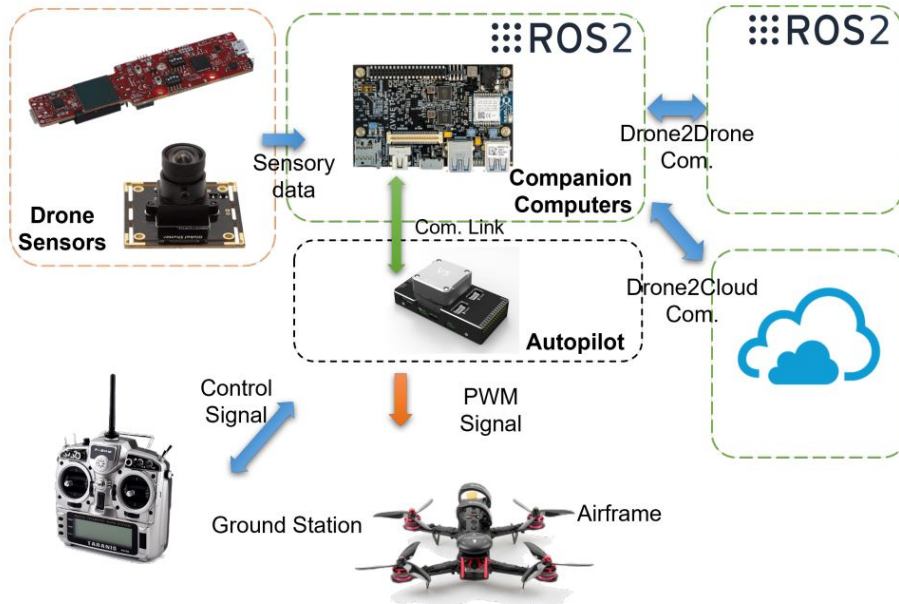


Figure 7: The Autonomous Cooperative Drone Swarm system’s hardware and software architecture for safety-critical infrastructure inspections, highlighting the flow of sensory data, control signals, and the key components facilitating the Drone-to-Drone and Drone-to-Cloud communication, as proposed by Jacobsen et al. [11].

2.5 Rail sector

Autonomous drones have emerged as a transformative technology in Railway Inspection and Monitoring (RIM), offering significant improvements in efficiency, safety, and cost-effectiveness [12]. These unmanned aerial vehicles (UAVs) are equipped with advanced sensors and imaging technologies, enabling detailed and accurate data collection for railway infrastructure assessment. The integration of artificial intelligence and machine learning algorithms further enhances their capability to autonomously detect and diagnose rail defects, obstructions, and wear and tear. This technological advancement not only reduces the need for manual inspections but also minimizes human exposure to hazardous environments.

The application of drones in RIM encompasses a wide range of activities, including defect identification, situation assessment, rail network mapping, infrastructure asset monitoring, and track condition monitoring. However, the deployment of autonomous drones in RIM also presents challenges, particularly in terms of technical limitations, such as limited flight duration due to battery constraints, but also safety concerns, and regulatory compliance.

In an innovative approach to extend the operational capabilities of these UAVs, Nyboe et al. [13] have proposed a system that allows drones to autonomously recharge using the existing direct current (DC) railway infrastructure. Their solution, as illustrated in Figure 8, showcases a UAV equipped with a specialized mechanical structure and charging circuitry designed to perch on and draw power directly from overhead DC lines, which are standard in railway systems.

This technological advancement addresses the critical challenge of limited flight duration due to battery constraints, potentially revolutionizing the use of UAVs in RIM by enabling longer and more sustainable operation times.




Figure 8: The autonomous UAV mechanical design and its components for DC line recharging: (a) overall UAV design with perching mechanism, (b) detailed view of the UAV’s body and perching mechanism, (c) power harvesting module attached to a DC line, (d) side view of the landing gear and charging circuitry, (e) frontal view of the landing gear in the open state, (f) frontal view of the landing gear in the closed state, as proposed by Nyboe et al. [13].



Figure 9: Challenges for aerial object detection: (i) low resolution, (ii) a wide range of scales, (iii) arbitrary viewing angles, (iv) non-uniformly distributed objects, and (v) varying illumination conditions. Images from the TinyPersons and VisDrone datasets. Adapted from [14]

2.6 Aerial surveillance

Autonomous Unmanned Aerial Vehicles (UAVs), as discussed by Nguyen et al. [14], have become pivotal in the domain of aerial surveillance due to their ability to operate without direct human intervention, allowing for extensive coverage and flexibility in a variety of environments. These UAVs are equipped with advanced sensors and imaging technologies to perform surveillance tasks that include border security, traffic monitoring, and disaster response. The data they collect provides valuable insights for real-time decision-making and long-term strategy development.

However, the deployment of UAVs in aerial surveillance is not without its challenges, as outlined by Nguyen et al. [14] and demonstrated in Figure 9. These challenges are multifaceted and significantly affect the performance of object detection algorithms. They include:

- **Low Resolution:** The high-altitude operation of UAVs often results in images where objects appear extremely small, leading to a loss of detail that is crucial for accurate identification.
- **Multi-scale:** Aerial images often contain objects of varying sizes, necessitating algo-

gorithms that can reliably detect objects across different scales.

- **Angle:** UAVs capture images from a multitude of angles, some of which are unconventional and rarely encountered in other forms of surveillance, adding complexity to object recognition tasks.
- **Non-uniform Distribution:** Objects within the field of view may be distributed unevenly, presenting challenges in terms of density and pattern recognition.
- **Illumination:** Varying lighting conditions can drastically impact the image quality and visibility of objects, making consistent detection more challenging.

Addressing these challenges is crucial for improving the reliability and efficacy of UAV-based aerial surveillance systems, which are increasingly important in a wide range of civil and military applications.

2.7 Road surveillance

Autonomous Unmanned Aerial Vehicles (UAVs) have emerged as a vital technology for urban road surveillance and safety. The integration of infrared imaging with UAVs enables the detection of small objects on roads, which is crucial for monitoring traffic, identifying potential hazards, and enhancing overall road safety. The development of the Efficient Rep-style Gaussian–Wasserstein network (ERGW-net), as detailed by Aibibu et al. [15], marks a significant advancement in this domain.

As shown in Figure 10, the ERGW-net is specifically designed to address the challenges associated with the detection of small objects in UAV-based surveillance, such as limited object size, low contrast, minimal features, and potential occlusions. This is achieved by redesigning the backbone and neck network of traditional UAV surveillance systems, thereby reducing the number of parameters while simultaneously increasing the accuracy of target detection.

A notable feature of the ERGW-net is the introduction of a new loss function, LGWPIoU, which is tailored to enhance the detection accuracy of small targets. This function plays a crucial role in processing the infrared images captured by UAVs, facilitating more precise and reliable detection of various road targets including pedestrians, vehicles, and other potential road hazards.

The application of the ERGW-net in UAVs demonstrates a significant improvement in the detection of small road objects. Tested on diverse datasets, such as DroneVehicle and HIT-UAV, the network exhibits a detection accuracy greater than 80% for various road targets. This performance surpasses that of existing methods, underscoring the effectiveness of the ERGW-net in enhancing urban road surveillance and safety through improved small object detection capabilities in UAV infrared imagery.

2.8 Air pollution monitoring

Unmanned Aerial Vehicles (UAVs) are at the forefront of technological advancements in environmental science, particularly in the monitoring of air quality. Equipped with cutting-edge air quality sensors, drones capture high-resolution data on a multitude of pollutants, including particulate matter and volatile organic compounds. This is exceedingly beneficial in dense urban landscapes where the establishment of traditional monitoring infrastructures is impeded by space limitations or the complexity of urban designs. By identifying sources of pollutants and




Figure 10: Detected targets from the HIT-UAV dataset illustrating the effectiveness of the ERGW-net in identifying small road objects such as pedestrians, bicycles, and vehicles with high accuracy.

hotspots, drones contribute significantly to the understanding of air quality dynamics within city environments, supporting the development of effective pollution control strategies.

Transitioning from urban settings to industrial domains, drones play a crucial role in the surveillance and analysis of industrial emissions. Their ability to navigate and collect data from otherwise inaccessible areas, such as towering smokestacks and distant offshore platforms, is invaluable. These agile machines facilitate the real-time detection and quantification of emissions, thereby ensuring industrial operations adhere to environmental standards and aiding in the swift recognition of ecological threats.

Figure 11 illustrates the multifaceted roles of drones in air pollution monitoring. The diagram depicts drones equipped with air quality sensors and spectral cameras, seamlessly integrating into a complex network of cellular and cloud-based data analysis systems. This network spans urban centers, industrial complexes, forested areas, and marine environments, demonstrating the extensive application range of UAVs in air quality assessment.

The versatility of UAV technology is further exemplified in the context of natural disasters, such as forest fires. Drones equipped with specialized sensors offer real-time intelligence on the characteristics of smoke plumes, thereby enabling rapid response and strategic management of such calamitous events. The data procured by these drones are crucial for predicting the trajectory of smoke plumes and assessing their impact on air quality across adjacent regions, ultimately aiding in the protection of public health and the environment.

Additionally, drones are instrumental in the monitoring of volcanic emissions—a task that poses significant risks to human health and aviation safety. With their payload of advanced

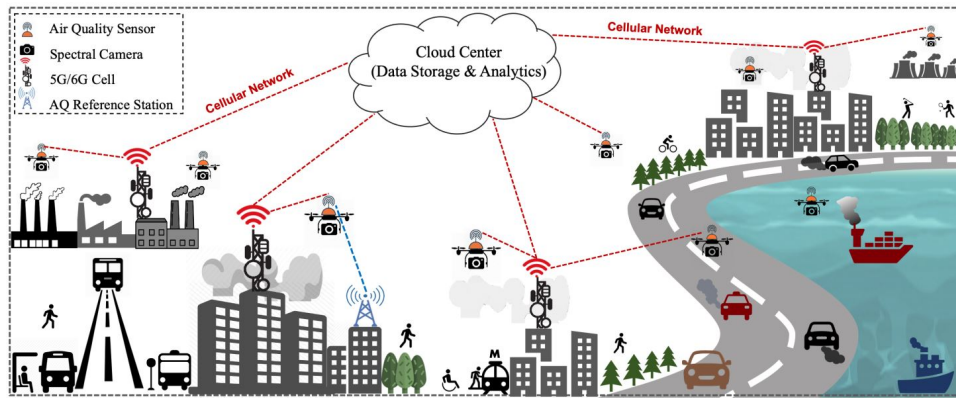


Figure 11: Illustrative representation of the multifaceted roles of drones in air pollution monitoring. Adapted from [16].

gas sensors, drones can approach and study volcanic activity from a safe distance, providing critical information that contributes to disaster preparedness efforts.

In each of these scenarios, from urban air quality assessment to the monitoring of volcanic activity, drones serve as a bridge between advanced technological capabilities and the practical needs of environmental monitoring. Their deployment in diverse settings not only illustrates the adaptability of UAV technology but also underscores its potential to vastly improve our understanding and management of air quality issues.

2.9 Disaster management

Autonomous drones offer unparalleled capabilities in rapid response, accessibility, and data collection in disaster management [17]. The integration of drones with digital technologies like the Internet of Things (IoT), cloud computing, and artificial intelligence (AI) has significantly enhanced their effectiveness in these critical areas. Drones are instrumental in mapping disaster zones, delivering essential supplies, and conducting search and rescue operations. The application of AI enables real-time data processing, improving decision-making in dynamic and challenging environments. Figure 12 illustrates a proposed holistic framework for exploiting different drone technologies in disaster scenarios.

However, the deployment of autonomous drones in disaster management also presents several anticipated challenges and future issues.

Daud et al. [18] further elaborate on the versatility of drones in handling various types of disasters. Drones have been effectively deployed in scenarios involving natural disasters such as landslides, hurricanes, earthquakes, and floods. They also play a vital role in responding to man-made disasters, where the risk to human responders is heightened. Additionally, drones are used in simulated disaster scenarios for training purposes, preparing response teams for real-world emergencies. This broad spectrum of applications demonstrates the adaptability of drone technology in diverse disaster management contexts.

Despite their growing utility, challenges such as regulatory constraints, technical limitations, and ethical considerations persist. These challenges highlight the need for ongoing innovation in drone technology and thoughtful policy development. As drones continue to evolve, they present opportunities to further enhance their use in humanitarian contexts, particularly in improving efficiency, safety, and efficacy in disaster response and recovery operations.

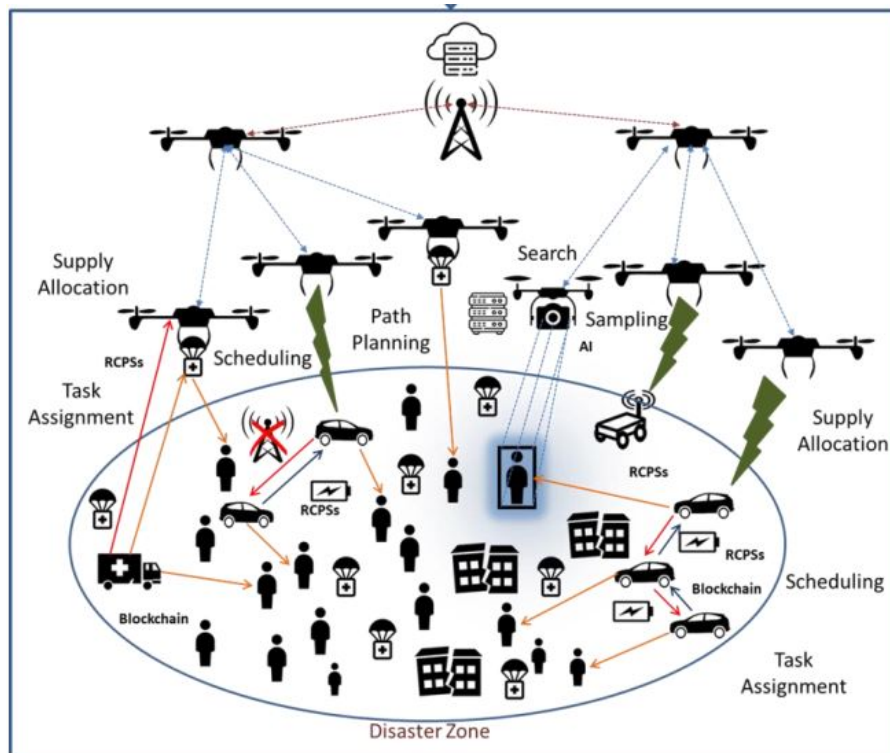


Figure 12: Proposed holistic framework for exploiting different drone technologies in disaster scenarios. Adapted from [17]

2.10 Bushfire management

The escalating climate crisis has significantly altered the bushfire landscape, leading to more severe fire seasons with larger and more uncontrollable fires. This challenge has necessitated the integration of advanced technologies, particularly autonomous Unmanned Aerial Vehicles (UAVs), which have revolutionized bushfire management.



Figure 13: An autonomous UAV in action during bushfire management. Adapted from [19]

Autonomous UAVs, recognized for their potential in hazard identification and preparation, are now equipped with advanced sensors and machine learning algorithms. This integration enhances their capabilities in early fire detection, behavior prediction, and real-time monitoring of bushfires [19]. Their ability to provide rapid and accurate data on impending threats, such as

lightning-sparked bushfires or flash floods, is increasingly vital under hostile climate conditions [19]. Moreover, their autonomous navigation and obstacle avoidance are crucial in the dynamic and hazardous environments of bushfires.

The management strategy for bushfires has evolved from extinguishing fires to managing their boundaries, a shift that places greater emphasis on accurate information and resource allocation [20]. UAVs are integral in this approach, allowing for the protection of communities, properties, land, and wildlife [20]. Additionally, these UAVs assist in search and rescue operations, significantly enhancing safety and operational efficiency.

The ANU-Optus Bushfire Research Centre of Excellence, in collaboration with the ACT Rural Fire Service (RFS) and drone manufacturer Carbonix, is at the forefront of using autonomous "scout drones." These drones are instrumental in researching early detection methods for bushfire ignitions [19]. Equipped with thermal cameras, they can swiftly verify fires in remote areas, directing fire crews more efficiently and conserving resources compared to traditional aircraft [19].

Furthermore, the integration of AI and large-scale data analysis, encompassing weather predictions and vegetation coverage, has bolstered these systems' abilities to assess and analyze constantly changing situations in bushfires [20]. As Dr. Kellie Nuttall of Deloitte's AI Institute states, AI in Australia's bushfire battle is not just a technological advancement but a lifesaver [20].

As UAV technology continues to evolve, these drones may also be equipped with "sniffers" for detecting bushfire smoke, methane leakages, and other chemicals, thereby broadening their utility in bushfire management [19]. The continuous development of IoT systems will further enhance this capability, contributing to a growing data library and improving the decision-making process for emergency response teams [20].

Despite their vast potential, UAVs face challenges, including technical limitations and environmental constraints. However, they present promising solutions for improving accuracy in fire management and mitigating the social, economic, and environmental impacts of bushfires [21].

To conclude this section, the exploration of autonomous drone technology across various sectors, from agriculture and production to infrastructure and disaster management, reveals a transformative impact on operational efficiency, safety, and data acquisition. With each application, drones demonstrate their unique ability to augment human effort, reduce risk, and provide critical insights. The innovations in Tesla's inventory management underscore a broader trend towards the integration of such technologies in complex industrial processes, offering a glimpse into the future of automated systems.

As we pivot towards the current state and future challenges of autonomous drone technology, it is evident that while the potential is vast, so too are the challenges. Technical constraints, regulatory frameworks, and ethical considerations represent significant hurdles. The balance between innovation and responsible deployment will be crucial as we navigate the complex landscape of autonomous systems, ensuring that these technological advancements yield sustainable and equitable benefits. The following section will delve into these pressing issues, setting the stage for a discussion on the path forward for drone technology.

3 Current standing, challenges and issues

3.1 Technical limitations

UAVs encounter a multitude of technical challenges that significantly influence their operational proficiency. These challenges encompass limitations in battery longevity, payload capacity, and the sophistication of integral sensors and imaging devices, as noted in recent studies [2, 21, 22].

- **Handling vast and dynamic terrains:** Drones encounter substantial hurdles when operating in extensive and ever-changing environments, a critical consideration for autonomous, learning-based UAV systems [22].
- **Path navigation and Sensory integration:** There are notable challenges in ensuring robust and reliable path navigation, coupled with the integration of sensory data, particularly in varied and unpredictable settings [22].
- **Modeling complex scenarios:** Drones face difficulties in accurately modeling large-scale and intricate environments using their onboard sensory apparatus [22].
- **Visual Line-of-Sight constraints and Signal transmission in railway surveillance:** Specific challenges arise in railway monitoring, including restrictions related to maintaining visual line-of-sight and issues in efficient signal transmission [12].
- **Payload restrictions and Data processing demands in Railway monitoring:** The limitations in payload capacity of drones pose significant challenges in railway inspection tasks, along with the exigencies of sophisticated data processing [12].

3.1.1 UAV path planning

Yahia et al. [23] provide an in-depth analysis of this domain, highlighting the complexities and innovations in UAV path planning.

Path planning in UAVs is fundamentally an optimization problem, which involves the determination of an optimal or near-optimal trajectory from a given source to a specified destination. The core objective of this process is to ensure that the UAVs navigate efficiently while avoiding obstacles and collisions, a task that becomes increasingly complex in uncertain and dynamically changing environments.

To address these challenges, path planning methods for UAVs have been extensively categorized and developed. These methods are primarily distinguished based on several criteria:

- **Type:** This includes global and local path planning methods. Global path planning involves determining a path from the source to the destination in a comprehensive manner, considering the entire map or environment. In contrast, local path planning focuses on immediate surroundings and short-term decision-making.
- **Time domain:** Here, the methods are divided into offline and online planning. Offline planning involves pre-processing and establishing paths before deployment, while online planning refers to real-time path determination during the UAV's operation.
- **Space domain:** This criterion differentiates between two-dimensional (2D) and three-dimensional (3D) path planning, each with its unique set of challenges and considerations.

- **Optimization methods:** These include map-based methods, potential-field methods, mathematical-based approaches, and evolutionary-based planning methods. Each of these methods offers different advantages and is suited for various scenarios and environmental conditions.

The development and deployment of autonomous drones, as described by Yahia et al. [23], thus hinge significantly on the advancements and refinements in path planning. This aspect is not only pivotal in enhancing the efficiency of UAVs but also crucial in expanding their application scope across diverse sectors. The intricacies of path planning become even more pronounced when considering the complexities involved in multi-UAV operations, particularly in infrastructure inspection.

One major challenge for implementing multi-UAV systems for infrastructure inspection is achieving cooperative path and trajectory planning to ensure collision-free operation and efficient task distribution among multiple UAVs [9]. Ivić et al. address this by incorporating a robust collision avoidance mechanism that prevents collisions of UAVs with other agents and with domain boundaries, ensuring smooth and safe operation [9].

3.1.2 Real-time object detection

As highlighted by Cao et al. [3], addressing the challenges of realm of real-time object detection, three primary paradigms are employed: embedded systems, cloud computing, and edge computing. Embedded systems are integral to the UAV, providing on-board processing capabilities. Cloud computing offers extensive processing power and storage but often suffers from latency issues due to the reliance on remote servers. Edge computing has emerged as the most prevalent paradigm in this context. It addresses the latency issues associated with cloud computing by processing data closer to the source of data acquisition. This paradigm is particularly beneficial for real-time applications due to its efficiency in processing and resource allocation, making it a preferred choice for UAV-based real-time object detection tasks.

3.1.3 Indoor localization

The field of autonomous drones, particularly in indoor environments, faces significant challenges in both localization and obstacle avoidance. As identified by Sandamini et al. [24] and Li et al. [25], these challenges encompass a range of complexities from hardware to algorithmic implementations.

One primary issue in indoor localization is the complexity of range-based localization technologies such as Time Difference of Arrival (TDOA), Time of Arrival (TOA), Time of Flight (TOF), and Received Signal Strength Indicator (RSSI). These technologies require sophisticated hardware and are heavily impacted by multipath and Non-Line of Sight (NLOS) propagation, prevalent in urban indoor scenarios. Signal processing in such environments also presents critical challenges. Fluctuations in ranging measurements necessitate advanced signal processing techniques before implementing machine learning algorithms. Various filters, including moving average, gaussian, particle, and Kalman filters, are used for signal smoothing, though some may be impractical due to their complexity.

In addition to localization, indoor UAVs face significant challenges in obstacle avoidance, primarily due to the dynamic nature of indoor environments. Current obstacle avoidance technologies, which often rely on specific sensors and algorithms, struggle to effectively navigate in rapidly changing indoor settings. This situation leads to a need for more advanced perception modules and detection methods. Technologies such as vision-based cameras, LiDAR, and

ultrasonic sensors have their respective advantages and drawbacks. Vision-based systems, for instance, provide rich data but can be hindered by variable lighting and occlusions. LiDAR, while precise, is costlier and consumes more power, and ultrasonic sensors, although economical, offer limited accuracy and range.




Figure 14: Various sensors used for UAV indoor localization and obstacle avoidance: (a) 20MY14 Monocular Camera, (b) NVIDIA Jetson Nano Binocular Camera, (c) RealSense D455 Camera, (d) PWM3901 Optical Flow Module, (e) HC-SR04 Ultrasonic Sensor, and (f) RPLidar A2.

Indoor localization and obstacle avoidance present significant challenges for UAVs, which necessitate the integration of various sensors. Monocular cameras, such as the 20MY14 Monocular Camera (Figure 14a), provide only two-dimensional information, lacking depth perception crucial for 3D space navigation. Binocular cameras, like the NVIDIA Jetson Nano Binocular Camera (Figure 14b), offer stereoscopic depth information, improving three-dimensional understanding. The RealSense D455 Camera (Figure 14c) can directly measure depth with structured light or ToF methods but struggles with ambient light interference and transparent or reflective surfaces. The PWM3901 Optical Flow Module (Figure 14d) is susceptible to cumulative errors over time, affecting its accuracy for consistent indoor localization. Ultrasonic sensors, exemplified by the HC-SR04 Ultrasonic Sensor (Figure 14e), are beneficial for their range detection in poor lighting conditions but are limited by their operational range and environmental acoustic properties. Lastly, LiDAR sensors, such as the RPLidar A2 (Figure 14f), provide precise 3D mapping capabilities but at a high cost and with limitations in detecting transparent objects. These challenges underline the necessity for advanced sensor fusion techniques to ensure accurate and reliable UAV navigation in indoor environments.

The integration and optimization of these sensors with advanced machine learning and deep learning algorithms are crucial for enhancing UAV obstacle avoidance capabilities. However, the deployment of these algorithms poses its own set of challenges, particularly in terms of the computational resources required, which can be a limitation for smaller, lightweight UAVs designed for indoor use.

3.1.4 Communication and networking challenges

The deployment of unmanned aerial vehicles (UAVs) on a large scale necessitates robust and secure communication and networking systems. As highlighted by Budiyo and Higashino

[26], several critical challenges need to be addressed to ensure effective and safe UAV operations.

Reliable communication is essential, especially in critical applications like search and rescue, infrastructure inspection, and delivery services. The communication systems must provide consistent connectivity, even in adverse weather conditions or challenging environments, to ensure uninterrupted UAV operation.

UAVs often handle sensitive data, including real-time video and operational data. Protecting this information from unauthorized access and cyber-attacks is crucial. Implementing advanced encryption and cybersecurity measures is necessary to safeguard the confidentiality and integrity of data.

The increasing number of operational UAVs requires scalable communication systems capable of managing high data volumes and supporting numerous UAVs simultaneously. Developing sophisticated networking protocols and traffic management systems is essential for coordinating UAV operations safely and efficiently.

Integrating UAV communication with existing terrestrial and satellite networks is important for extended coverage. This integration presents challenges in compatibility, spectrum management, and ensuring uninterrupted connectivity across different network types.

3.1.5 Data processing capabilities

One of the most significant challenges in the realm of autonomous UAVs is managing the vast amount of data generated, particularly by drones equipped with advanced sensors [2, 21, 12]. These sophisticated systems are capable of collecting extensive datasets, necessitating efficient processing, analysis, and storage solutions. The large volume of data, which includes high-resolution imagery and complex sensor readings, requires advanced processing techniques for rectification, referencing, and ground sampling. This not only demands high-speed computational capabilities but also necessitates sophisticated software algorithms capable of handling and interpreting such diverse and voluminous data.

Furthermore, the application of deep learning methods has become increasingly important for analyzing UAV-collected data, enabling more nuanced and accurate interpretations essential for informed decision-making [2, 21]. However, the deployment of these methods requires specialized skills and knowledge, presenting another layer of complexity in the data processing pipeline. Moreover, the quality of the data itself, particularly imagery, is highly dependent on external factors such as lighting conditions. Issues like direct lighting, strong shadows, and cloudy weather can significantly reduce the quality of images captured by UAVs, affecting their depth of field and overall utility for automated measurements [12].

This combination of the need for high-speed data processing, sophisticated analytical techniques, and the impact of environmental factors on data quality underscores the complexity of data management in autonomous UAV operations. It highlights the necessity for continued advancements in both hardware and software to ensure that the data collected by UAVs can be efficiently and accurately utilized for a wide range of applications.

3.1.6 Latency and real-time processing

Minimizing latency in data transmission and processing is crucial for applications that demand real-time analysis and decision-making in autonomous drone operations. Key approaches, reported by Aretoulaki et al. [17], to achieve low latency for efficient and timely data handling include:

- **Edge computing:** By processing data at or near the source of data generation (i.e., the drone itself), edge computing significantly reduces the time taken to transmit data to a central server, thereby minimizing latency.
- **5G connectivity:** The implementation of 5G networks can enhance data transmission speeds, drastically reducing the time lag between data capture and processing.
- **Optimized algorithms:** The use of optimized algorithms for data processing can accelerate the analysis, enabling quicker decision-making.
- **Dedicated communication channels:** Establishing dedicated communication channels for drone operations can prevent network congestion and ensure consistent, low-latency data transmission.
- **Real-time data analytics Tools:** Leveraging tools that are specifically designed for real-time data analytics can help in immediate processing and interpretation of the data collected by drones.
- **AI and Machine Learning:** AI and machine learning models can be trained to efficiently process and analyze data in real-time, aiding in rapid decision-making processes [17].
- **Data compression techniques:** Implementing data compression techniques can reduce the size of the data being transmitted, leading to faster transmission speeds and lower latency.

These technologies and methods collectively contribute to reducing latency in autonomous drone operations, ensuring that drones can perform tasks that require immediate data analysis and decision-making with enhanced efficiency and effectiveness.

3.1.7 Combination with Mobile Robot Manipulators (MRMs)

While the integration of Unmanned Aerial Vehicles (UAVs) and Mobile Robot Manipulators (MRMs) holds significant potential for modern production systems, its widespread implementation is still in its nascent stages. As discussed by Sinnemann et al. [5], several technical challenges remain to be addressed to fully realize this potential. Key among these challenges is the development of sophisticated control and navigation systems that can seamlessly integrate the aerial capabilities of UAVs with the ground-based operations of MRMs. Mechanical integration also poses a significant hurdle, requiring innovative solutions to ensure efficient and reliable cooperation between UAVs and MRMs. Furthermore, ensuring safety in shared human-robot environments is a paramount concern. Developing robust safety concepts that can prevent accidents and ensure smooth operation in these mixed environments is critical for the successful adoption of UAV-MRM combinations in production systems. Addressing these challenges is essential for harnessing the full potential of UAV and MRM collaboration in industrial applications.

3.1.8 Integration with existing systems

Integrating autonomous Unmanned Aerial Vehicles (UAVs) into existing systems presents several challenges, particularly in terms of compatibility and operational procedure adaptation.

One of the primary issues involves modifying current workflows to accommodate drone technology, which is a complex process requiring both technical and procedural adjustments [12, 21].

A significant aspect of this transition is the shift from conventional to drone-based inspection systems. This shift necessitates the development of a sophisticated infrastructure tailored for remote pilots. It involves comprehensive training and licensing of staff, a process that can be both time-consuming and financially demanding. Furthermore, establishing secure ground facilities equipped with the necessary technology and ensuring access is restricted to authorized personnel are critical components of this integration process. These facilities serve as operational hubs for drone management and maintenance, playing a vital role in ensuring the smooth operation of UAV activities.

In addition to these logistical and infrastructural challenges, there are also legal and regulatory considerations. In most countries, organizations are required to secure insurance for both their drones and pilots before initiating operations. This requirement not only adds an additional layer of complexity to the integration process but also imposes financial and administrative burdens on the organizations involved. Navigating these regulatory landscapes is essential for the successful implementation and operation of UAVs within existing systems.

Overall, the integration of autonomous UAVs into existing systems is a multifaceted challenge, encompassing technical, operational, legal, and regulatory dimensions. Addressing these challenges effectively is crucial for realizing the full potential of UAV technology in various applications.

3.2 Autonomy and AI-related challenges

The development of autonomous Unmanned Aerial Vehicles presents numerous challenges in the realm of artificial intelligence (AI) and autonomy. These challenges are pivotal in shaping the future capabilities and applications of UAVs as reported by [21, 17, 22].

- **Computational algorithm complexity:** The complexity of UAV operational environments necessitates sophisticated computational algorithms. Heuristic algorithms, for example, require extensive computational resources due to their exhaustive nature, emphasizing the need for higher performance in more complex environments.
- **Large and dynamic environments:** Learning-based technologies for UAVs struggle in large and dynamic environments, where computational requirements for training escalate significantly. The balance between exploration and exploitation in these environments is critical but remains a challenge in achieving efficient path planning.
- **Perception in cooperative UAVs:** Perception issues in cooperative UAVs, arising from sensor inefficiency or communication problems, pose significant risks in path planning and decision-making. Current solutions are still in their conceptual stages, highlighting an area ripe for further research.
- **Collision avoidance and target tracking:** Effective collision avoidance in dynamic environments and precise target tracking are significant challenges. Innovations in control frameworks and robust control techniques are setting new benchmarks in autonomous trajectory generation.

- **Remote sensing in unknown environments:** Conducting remote sensing and inspections in unknown or cluttered environments requires advanced techniques like deep learning for object detection and localization, emphasizing the need for AI capabilities that can operate without prior environmental information.
- **Collaboration with heterogeneous robots:** The collaboration of UAVs with different types of robots, especially in complex or hazardous situations, involves critical challenges in communication and coordination, demanding real-time information exchange and strict timing constraints.
- **Measuring autonomy:** Assessing the extent of autonomy in UAV systems is complex. The balance between operator control and autonomous decision-making is a key metric, reflecting the ongoing evolution in AI and robotics.
- **Explainable AI (XAI):** There is a growing need for explainable AI in UAVs, where machine learning models must provide clarity on decision-making processes, especially in critical applications. This area, still under development, aims to make AI decisions more transparent and understandable.
- **Impact of environment dynamics:** The dynamics of the environment play a significant role in the effectiveness of UAVs' autonomy. A highly efficient UAV can face challenges in unknown or cluttered environments, indicating the importance of environmental adaptability in autonomous systems.

These challenges underscore the multifaceted nature of developing AI algorithms for UAVs, requiring advancements in computational algorithms, perception, collaborative operations, and explainability in AI decision-making.

3.3 Energy management

Energy management in autonomous drone technology is pivotal, especially for long-duration missions. One of the key aspects of effective energy management, as reported by Aretoulaki et al. [17], is the integration of various humanitarian digital technologies (HDTs) that augment the capabilities of drones. These technologies include:

- **Internet of Things (IoT):** IoT enables interconnected devices to communicate and share data, enhancing the efficiency of drones by providing real-time information on energy usage and environmental conditions.
- **Cloud, Edge, and Fog Computing:** These computing approaches can process data closer to the drone, reducing latency and energy consumption associated with data transmission to distant servers.
- **Big Data analytics:** Leveraging big data analytics can optimize flight paths and operational strategies, leading to more efficient energy usage.
- **Artificial Intelligence (AI):** AI can predict energy needs and optimize battery usage based on mission parameters and environmental conditions.
- **Social media and Crowdsourcing:** Utilizing data from these platforms can assist in identifying the most efficient routes and conditions for drone operations, aiding in energy conservation.

- **Robotics and Cyber-Physical Systems (RCPSs):** Integration with RCPSs can lead to more effective energy management through adaptive and responsive flight behaviors.
- **Blockchain technology:** Blockchain can securely manage the data related to energy transactions, ensuring reliable and efficient energy use.
- **Extended Reality (XR):** XR technologies can be used in simulation and training, reducing the need for physical trial runs that consume energy.

By integrating these technologies, autonomous drones can achieve more effective energy management, ensuring successful completion of long-duration missions with optimal energy utilization.

3.4 Safety concerns

As reported by [12, 21], the UAVs face environmental conditions that can cause communication failures or errors in the machine vision system, leading to collisions with vehicles, track-side equipment, buildings, and rolling stock. Strong air gusts, particularly in long tunnels, can challenge aircraft control. Flying in Beyond Visual Line of Sight (BVLOS) conditions increases the risk of collision, especially in inhabited areas where the risk of colliding with humans or animals on the ground is higher.

3.5 Regulatory hurdles

Navigating a complex and evolving landscape of aviation laws, privacy concerns, and industry-specific regulations is a daunting task for professionals in the drone industry [12, 21, 22]. One of the primary challenges is the inadequate regulatory support and the lack of industry standards, particularly when it comes to small drones. Current regulations often limit drone operations in terms of visibility, speed, altitude, and proximity to clouds. Moreover, the absence of regulatory certifications for Beyond Visual Line of Sight (BVLOS) and autonomous operations stands as a significant barrier. This limitation is particularly impactful in the context of adopting drones for long-distance infrastructure inspection applications. However, it is noteworthy that regulatory bodies worldwide are actively working towards enabling such operations to integrate safely into the national airspace, which could potentially open new avenues for the application of drone technology.

3.6 Environmental challenges

The operation of autonomous Unmanned Aerial Vehicles (UAVs) in diverse environmental conditions presents significant challenges that are critical to address for ensuring their effective functioning [21, 22, 12]. UAVs are often required to operate in harsh or remote environments, adapting to a range of weather conditions and navigating complex terrains. The resilience of these systems in such varying environments is a pivotal factor in their operational success.

Environmental sensitivity is a notable concern, particularly with regards to factors such as wind and icing. These conditions not only pose a risk to the physical integrity of the UAVs but also significantly impact their navigational capabilities. For instance, strong winds and icing conditions can lead to disruptions in GPS signals, which are essential for the autonomous navigation of these drones. Such disruptions can force the control systems of UAVs to switch from

automatic to manual modes, leading to deviations in their intended flight paths and potentially compromising mission objectives.

These challenges underscore the necessity for UAVs to be equipped with robust systems capable of handling various weather conditions and environmental uncertainties. Enhancing the resilience of UAVs to environmental factors is crucial for ensuring their reliability and effectiveness, particularly in critical applications such as surveillance, search and rescue operations, and environmental monitoring. The development of advanced technologies and strategies to mitigate these environmental impacts is an ongoing area of research and development, aiming to expand the capabilities and applications of UAVs in various sectors.

Overall, addressing the environmental challenges faced by autonomous UAVs is integral to maximizing their potential and ensuring their safe and efficient operation in a wide range of conditions.

3.7 Cost and accessibility

High costs of advanced drone technology and sophisticated software continue to pose significant barriers to the wider adoption of autonomous UAVs [2, 22]. The investment required for the acquisition of cutting-edge drones, coupled with the expense of specialized software, limits their accessibility, particularly for smaller organizations or individual enthusiasts. This issue is not just about the initial purchase but also encompasses the costs associated with operation and maintenance. Advanced UAVs, especially those equipped for autonomous operations, often require not only high-quality hardware but also complex, proprietary software for navigation, data processing, and communications, which adds to the overall cost burden.

Furthermore, there is a critical need for the development of user-friendly technologies that are accessible to people without extensive technical training [2, 22]. Currently, the operation of autonomous UAVs typically requires a significant level of technical expertise. This limitation restricts their use to a relatively small group of skilled individuals and organizations, thereby impeding broader adoption. The need for specialized training and understanding of complex systems can be a daunting prospect for many potential users, including those in sectors like agriculture, environmental monitoring, and small-scale commercial applications.

In response to these challenges, there is a growing emphasis in the industry on both reducing the costs of drone technology and making it more user-friendly. Efforts are being directed toward designing drones with more intuitive control systems and automated features that simplify operation. Additionally, developments in software are aiming to provide more user-friendly interfaces and efficient data management tools. These advancements are critical in making autonomous UAVs more accessible and practical for a wider range of applications, thereby enabling their benefits to be realized across various sectors of society.

4 Future prospects and challenges

As the landscape of autonomous drone technology expands, the horizon is filled with both innovative prospects and formidable challenges. The integration of advanced propulsion systems, enhanced communication networks, and sophisticated AI-driven navigation represents the next frontier in UAV development. These advancements hold the promise of reshaping industries, from agriculture to disaster management, by increasing efficiency, safety, and data-driven decision-making.

4.1 General Trends and Challenges

The field of Unmanned Aerial Vehicles (UAVs) is undergoing rapid evolution, with significant advancements and challenges that are shaping its future. Key areas of focus identified by Budiyo and Higashino (2023) [26], Telli et al. (2023) [27], and Husnain et al. (2023) [22] include propulsion efficiency, communication and networking, autonomous navigation, regulatory environment, and the integration of UAVs with advanced technologies like the Internet of Things (IoT) and Generative Artificial Intelligence.

4.2 Generative AI in Autonomous UAVs

Generative AI, in the context of autonomous UAVs (Unmanned Aerial Vehicles) [28], refers to a subset of artificial intelligence that specializes in generating new data that mimics existing data. It is adept at creating simulations, predicting future scenarios, optimizing processes, and generating novel solutions to complex problems. This capability is invaluable in autonomous UAVs for a range of tasks including flight path optimization, obstacle avoidance, regulatory compliance, and data analysis.

The applications of Generative AI in autonomous UAVs are diverse and impactful. Firstly, it aids in ensuring regulatory compliance by simulating various scenarios and creating optimal flight paths that adhere to airspace, privacy, and safety regulations. In the realm of safety and collision avoidance, Generative AI enhances the overall safety of drone operations by predicting potential obstacles and generating real-time strategies for avoidance. Additionally, it addresses the challenge of limited battery life in drones by optimizing flight paths and operations for maximum energy efficiency, thereby extending flight times. Another significant application is in data processing and analysis, where Generative AI efficiently processes and extracts insights from the vast amounts of data collected by drones. Lastly, it enhances drone autonomy, enabling them to learn from past experiences and independently make complex decisions, thus reducing the need for human intervention and elevating the level of autonomy in drone operations.

A significant aspect of this evolution, as detailed by Telli et al. [27], is the incorporation of natural language processing (NLP) models, particularly Chat Generative Pre-trained Transformer (ChatGPT), into UAV operations.

NLP models like ChatGPT are increasingly adapted to robotics tasks, including high-level agent planning and code generation. These models offer an intuitive, language-based interface between non-technical users and UAVs, significantly simplifying operations. The application of NLP in robotics has predominantly focused on language token embedding models, multi-modal model features, and Long-Short Term Memory (LSTM) network features tailored to specific form factors or scenarios. This integration spans various applications, including visual-language navigation, language-based human–robot interaction, and visual-language manipulation control.

ChatGPT stands out as a versatile tool that can be utilized through API libraries for numerous tasks, including zero-shot task planning in drones. It acts as an interface between the user and the drone, enabling non-technical users to operate UAVs easily and safely without specialized training. For example, a real drone was operated using ChatGPT through a separate API implementation, providing a user-friendly natural language interface. This allowed the model to create intricate code structures for drone movements, such as circular and lawnmower inspections.

Further demonstrating its versatility, ChatGPT has been applied in simulated domains using

platforms like Microsoft AirSim. In these simulations, the potential of non-technical users to operate a drone and carry out industrial inspection scenarios was explored. This approach highlighted ChatGPT's ability to accurately control the drone by interpreting user input for geometrical clues and objectives.

The integration of ChatGPT and similar NLP models into UAV technology represents a significant leap forward. It not only enhances the accessibility of UAVs to a broader range of users but also opens up new possibilities for their application in various sectors. By simplifying the interaction between humans and UAVs, these advancements could lead to more widespread adoption and innovative uses of drone technology.

Despite its numerous applications, implementing Generative AI in autonomous UAVs presents several challenges. The computational requirements for Generative AI, particularly those models based on deep learning, are substantial, and may exceed the onboard computing capabilities of many UAVs. The quality and quantity of data required for training Generative AI models pose another significant challenge, especially in environments where data collection is varied or unpredictable. The complexity of Generative AI algorithms necessitates specialized knowledge for their development and effective implementation, which can be a barrier to their widespread adoption in the UAV industry. Furthermore, ensuring the safety and reliability of actions suggested or taken by Generative AI systems is crucial, given the real-world implications of UAV operations. Regulatory and ethical considerations also play a critical role, as the use of AI in autonomous systems like UAVs raises important legal and ethical questions. Finally, integrating Generative AI into existing UAV systems and ensuring compatibility with other components, such as sensors and control systems, is a complex and resource-intensive endeavor.

4.3 Advancements in propulsion efficiency

The last few years have witnessed significant advancements in the propulsion efficiency of autonomous drones, particularly focusing on the development of solid-state batteries, hydrogen fuel cells, AI optimization of battery usage, and wireless charging technology.

4.3.1 Solid-State batteries

Solid-state batteries are transforming drone technology by offering increased energy density, enhanced safety, and faster charging times. These batteries replace the liquid electrolyte in traditional lithium-ion batteries with a solid material, leading to longer flight times and reduced risks of explosions [29].

However, it's crucial to recognize that transitioning to solid-state batteries comes with its own set of difficulties. This technology is relatively nascent, and there are considerable obstacles to surmount before it can be produced on a large scale. These challenges encompass the durability of the solid electrolyte and the high cost of these batteries. Additionally, the charging infrastructure for solid-state batteries is not yet fully developed, which might impede their broader acceptance.

Despite these challenges, the advantages offered by solid-state batteries are too substantial to overlook. Prominent corporations, such as Toyota and Dyson [29], are investing significantly in this area, indicating their confidence in its future prospects. Moreover, the continuous research and advancements in this domain are expected to resolve the existing problems, thereby facilitating the widespread use of solid-state batteries.

4.3.2 Hydrogen fuel cells

Hydrogen fuel cells represent a breakthrough in drone propulsion, offering a compact, swappable cartridge system for longer flight times and reduced emissions. The FLASH technology, developed by NREL and Honeywell Aerospace, utilizes a solid material for efficient and long-lasting hydrogen storage [30].

However, the FLASH technology faces a significant challenge in its current one-way fuel operation. Once the hydrogen fuel is depleted, the FLASH system requires either recycling or refilling, which presents logistical and operational hurdles. Addressing this issue is crucial for maintaining the efficiency and sustainability of the system. Current research at NREL is focused on developing electrochemical processes for recycling the spent fuel, potentially enabling renewable energy sources to power these processes. Overcoming this challenge is vital for the practical deployment of FLASH technology in drones, ensuring that they can operate efficiently over extended periods without the need for frequent maintenance or complex fuel management protocols [30].

4.3.3 AI optimization of battery usage

Generative AI, as mentioned above, is being leveraged to optimize flight paths and operations of drones. This AI-driven approach is enhancing energy efficiency and potentially extending the average flight times of commercial drones [28].

4.3.4 Wireless charging technology

Wireless charging technology, such as WiBotic's PowerPad Pro, enables automatic drone charging without physical connections. This technology also facilitates wireless data transfer, enhancing the operational efficiency of drones in various industries [31].

The WiBotic PowerPad Pro (Figure 15) is a platform that initiates contactless battery charging using wireless technology, accommodating different UAV types and sizes. It is designed to be environmentally resistant and to extend battery life through programmable settings, reducing maintenance needs.

Concurrent with charging, the PowerPad Pro enables wireless data download to an on-pad computer, with capabilities for real-time flight monitoring and data processing, which adds to the flexibility and versatility of UAV missions.



Figure 15: The WiBotic PowerPad Pro with an UAV landed on it [31].

While the PowerPad Pro presents innovative solutions, there are challenges in its application, including ensuring compatibility, facing environmental factors, securing data, maintaining operational reliability, managing costs, adhering to regulations, and overcoming technical limitations.

4.4 Communication and Networking

Communication and networking for autonomous Unmanned Aerial Vehicles (UAVs) are critical aspects of their operation and efficiency [32]. These systems encompass a range of technologies and approaches, including wireless communication, self-organizing networks, and data transmission, all of which are integral to UAV operations.

Wireless communication, as a foundational element of UAV networking, involves dealing with signal propagation and attenuation in different environmental conditions. Continuous advancements are made in this field to adapt to the unique challenges UAVs face, especially in demanding operational environments.

Self-organizing networks are an advanced area in UAV networking, enabling UAVs to communicate and coordinate without relying heavily on ground control stations or satellites. In these networks, UAVs act as nodes, forwarding control commands and exchanging data autonomously. This approach offers advantages like self-organization and efficient networking, though it presents challenges such as managing dynamic topologies and energy consumption.

Data transmission methods, such as Data Distribution Service (DDS), are crucial in UAV operations. The design of effective data transmission systems requires considering various factors to ensure efficiency and reliability, particularly given the high-speed mobility and real-time data exchange requirements of UAVs.

Considering the environments in which UAVs operate, technologies for anti-jamming and secure communication are essential. These include both technical and tactical measures to ensure stable communication under various interference conditions, as well as encryption technologies to maintain data security.

Relay communication is also employed to extend the communication range of UAVs, especially in scenarios where direct links are obstructed. This method involves using UAVs to create indirect connections through multiple hops, allowing for consistent communication over extended areas.

The network architecture for UAVs is designed to cater to their unique requirements, ensuring robust and efficient information transfer. This architecture must consider the flexibility, mobility, and task-oriented needs of UAV operations.

Challenges in UAV networking include aligning network architecture with UAV tasks, balancing the organizational structure with the need for close communication, and reconciling task planning with network optimization [32].

4.5 Autonomous navigation

Advancements in AI and machine learning are key to improving autonomous navigation in UAVs. Sophisticated algorithms for obstacle detection, avoidance, and adaptive flight planning will enable UAVs to perform complex tasks and missions autonomously.

NASA's Langley Research Center has achieved a pivotal milestone in autonomous navigation by executing multiple drone flights without human observers, successfully navigating obstacles and following predetermined flight paths, a critical advancement for the future of

self-flying air taxis [33]. This progress represents the practical application of extensive research into automation and safety systems, with an eye on the potential benefits for larger passenger-carrying air taxis (see Figure 16).



Figure 16: An Alta-8 small Unmanned Aircraft System testbed vehicle flies above NASA’s Langley Research Center in Hampton, Virginia. Flying beyond visual line of sight from observers on the ground required special approval from the Federal Aviation Administration and NASA. Credit: NASA / Bowman

The success of these tests (Figure 17) hinges on two proprietary technologies—ICAROORS and Safe2Ditch . ICAROORS is essential for ensuring drones can autonomously detect and avoid other vehicles, while Safe2Ditch allows for emergency autonomous landings, determining the safest place to land in case of in-flight emergencies. These technologies are not just for show; they are practical solutions to the very real challenges of integrating autonomous aircraft into busy airspace, especially near airports and urban areas.



Figure 17: NASA researchers monitor the flight of an autonomous vehicle from the Remote Operations for Autonomous Missions UAS Operations Center at NASA’s Langley Research Center in Hampton, Virginia. The center facilitates “beyond visual line of sight” flight operations of small uncrewed aircraft system vehicles, also known as drones. Credit: NASA / David Bowman

The future possibilities are as vast as they are exciting. With these tests, NASA is paving the way for an Advanced Air Mobility (AAM) ecosystem where drones and air taxis operate side by side. The "High Density Vertiplex" project focuses on overcoming the challenges posed by frequent takeoffs and landings at vertiports, which are essential for the AAM vision to take off.

However, the challenges are just as significant as the opportunities. Ensuring that automation technology can manage high volumes of traffic safely and that all elements of this technology mature well before the introduction of self-flying taxis are paramount. Moreover, the transfer of these technologies to the public sector, enabling industry manufacturers to incorporate them into future AAM vehicles, will be a crucial step.

4.6 Regulatory environment

The integration of unmanned aerial vehicles (UAVs) into existing airspace systems poses significant regulatory challenges. Ensuring safety, maintaining privacy, and managing airspace effectively are critical for the seamless incorporation of UAVs. Collaborative efforts with regulatory bodies are essential to establish comprehensive operational guidelines.

In the United States, as reported in [34], the Federal Aviation Administration (FAA) is at the forefront of UAV regulation. As of 2023, the FAA has yet to finalize rules for UAV operations beyond visual line of sight (BVLOS), a critical capability for broader UAV applications. Despite the slow pace, progress is evident. The FAA streamlined the waiver process for BVLOS operations, allowing operators to seek exemptions from current piloted aircraft regulations. This change is a crucial enabler for industries and services hoping to employ UAVs more extensively.

Moreover, the implementation of remote identification (RID) beacons in UAVs marks a significant step towards integrating uncrewed traffic management (UTM) systems. These beacons, mandatory for all UAVs by September 2023, faced delays due to supply chain issues, prompting the FAA to extend the deadline by six months [34]. A comprehensive UTM system, however, is still several years away, with ongoing technological and policy gaps to be addressed.

Commercial drone applications, such as delivery services, have seen growth despite regulatory limitations. Notably, the FAA granted Zipline a BVLOS waiver for their delivery services, setting a precedent for future UAV operations. This waiver is significant for Zipline's operation, enabling accident-free commercial deliveries and potentially transforming last-mile delivery services.

Internationally, the adoption of UAVs is also on the rise, with projects like the Port of Antwerp-Bruges utilizing UAVs for security and management under the European Union Aviation Safety Agency's U-space regulations [34]. Such initiatives indicate a growing global consensus on the importance of UAVs in commercial and civil operations.

The regulatory landscape is thus evolving, albeit gradually. It is evident that while regulators are cautious, their actions are paving the way for a future where UAVs are an integral part of aviation and service industries.

4.7 Integration with advanced technologies

The realm of autonomous Unmanned Aerial Vehicles (UAVs) is undergoing a significant transformation with the integration of advanced technologies like Digital Twin, Machine Learning (ML), and Millimeter Waves (mmWaves). These integrations are not just enhancing the capabilities of UAVs but are also reshaping how they operate and interact within their environments.

A key innovation in the field of UAV Swarms, as reported by Cheng et al. [35], is the use of Digital Twin technology in conjunction with ML, particularly Reinforcement Learning (RL). Digital twin technology creates a precise virtual model of UAV swarms, providing a platform for simulation and analysis under various conditions. This virtual representation is invaluable for testing and optimizing UAV operations without the risks associated with real-world trials. When integrated with ML, and more specifically RL, this technology becomes a powerful tool for intelligent network reconfiguration. RL algorithms, through their learning from environmental interactions and iterative improvement, enable UAV swarms to adapt dynamically to changing conditions. This synergy significantly bolsters the UAVs' decision-making abilities, allowing for more efficient navigation and operation in complex scenarios, such as urban landscapes or variable atmospheric conditions.

However, this sophisticated integration faces considerable challenges. The computational demands and resources required to run advanced ML algorithms, especially in real-time applications, are substantial. Ensuring the accuracy and fidelity of the digital twin models is critical, as inaccuracies could lead to ineffective or unsafe decisions. Moreover, the RL algorithms have a steep learning curve, needing extensive data and time to develop effective strategies, which might not be feasible in rapidly evolving situations.

Another groundbreaking advancement is the application of mmWaves for broadband wireless communication within UAV swarms [35]. mmWaves offer high-frequency and large bandwidth, enabling faster data transmission rates crucial for tasks like real-time data collection and immediate communication. This technology is particularly beneficial in dense urban environments where UAVs operate in close quarters and need to transmit substantial data volumes over short distances.

Yet, integrating mmWaves into UAV swarms presents its own set of challenges. The high directionality of mmWave signals, coupled with the inherent mobility of UAVs, often leads to beam misalignment, disrupting communications. Furthermore, mmWave signals are susceptible to interference from various sources, potentially hindering data transmission.

To overcome these obstacles, new resource management architectures are being developed. These architectures aim to dynamically manage spectrum use and optimize energy consumption, thereby improving the efficiency of UAV swarm operations. They include algorithms to adjust mmWave beams in real-time, addressing issues like beam misalignment and interference through advanced signal processing and intelligent channel allocation [35].

Despite these advancements, the full potential of mmWave technology in UAV swarms is yet to be realized. Challenges remain, such as the need for precise alignment mechanisms and the robustness of the technology against environmental factors like rain and fog, which can attenuate mmWave signals. Integrating these systems into existing communication infrastructures also poses significant hurdles.

4.8 User interfaces and Human-System interaction for UAV swarms

As identified by Huttner et al. [36], a key area of focus in the future development of autonomous drones is the enhancement of user interfaces and human-system interaction, especially for UAV swarms. This includes:

- **Multi-modal interactions for user interfaces:** The complexity of tasks performed by autonomous drones necessitates the development of user interfaces that are not only intuitive but also capable of handling multiple forms of input and output, such as voice commands, gesture control, and haptic feedback. Integrating these multi-modal systems

is essential for ensuring seamless and effective human-drone interaction, particularly in high-stress or time-sensitive scenarios.

- **Human-System interfaces for UAV swarms:** As drone operations expand from single units to coordinated swarms, the need for interfaces that can efficiently manage, control, and relay information among a large number of drones simultaneously becomes critical. This challenge involves technological advancements in communication and control algorithms, as well as a deep understanding of human cognitive capabilities and limitations. Effective design and implementation of these interfaces are crucial for the successful scaling of drone operations to swarm levels.

4.9 Deep Learning for real-time object detection

The integration of deep learning models for real-time object detection in unmanned aerial vehicles (UAVs) poses several anticipated future challenges, as highlighted by Cao et al. [3]. Key challenges include:

- **Computing latency, model size, and processing speed:** Improving the effectiveness of UAV-based detection systems necessitates addressing computing latency, model size, and processing speed. Optimization of deep learning models is crucial in resource-constrained UAV environments.
- **Techniques for model optimization:** Techniques such as downsampling are used to reduce the computational load by decreasing the resolution of input data. Lightweight design principles involve using compact convolutional filters to reduce model size and increase processing speed, which are essential for real-time applications. Parameter pruning, which involves eliminating redundant parameters, is also vital to make these models fit the limited processing capabilities of UAVs.
- **Evaluation metrics:** The evaluation of real-time object detection systems in UAVs is based on accuracy, speed, latency, and energy consumption. Accuracy is essential for the correct identification of objects, speed for rapid processing and result generation, latency for real-time applicability, and energy consumption for operational time and field effectiveness.

4.10 In indoor localization and obstacle avoidance

The field of Unmanned Aerial Vehicle (UAV) obstacle avoidance is rapidly evolving, presenting a range of anticipated future challenges and issues that require dedicated research and development efforts. As highlighted by Li et al. [25], the future development of UAV obstacle avoidance technology is expected to focus on several key areas.

Firstly, enhancing the autonomy of UAVs in complex and dynamic environments remains a significant challenge. Future advancements will need to address the limitations of current obstacle avoidance technologies, particularly in terms of sensor range, accuracy, and the ability to operate in diverse environmental conditions. The dynamic nature of indoor and urban environments, with a variety of unpredictable obstacles, demands more sophisticated and adaptable obstacle detection and avoidance mechanisms.

Another critical area of focus is the development of more advanced perception systems. This includes the integration of various sensor modalities, such as vision-based cameras, LiDAR, and ultrasonic sensors, each offering distinct advantages. The challenge lies in optimizing these systems to work cohesively, providing comprehensive environmental awareness for the UAV.

The application of machine learning and deep learning techniques in UAV obstacle avoidance is also anticipated to grow. These techniques offer promising solutions for enhancing the UAV's ability to navigate autonomously. However, they require substantial computational resources, which can be a constraint for smaller UAVs. Future research will need to develop more efficient algorithms that can be deployed on UAVs with limited processing capabilities.

Additionally, the interaction between UAVs and human operators in scenarios requiring manual intervention or supervision will be an area of ongoing development. Developing intuitive and effective human-machine interfaces that can assist operators in complex navigational tasks will be crucial.

Lastly, addressing regulatory and safety concerns is essential as UAVs become more integrated into commercial and civilian spaces. Ensuring that UAVs can reliably avoid obstacles and navigate safely in populated areas will be paramount for their widespread adoption.

Finally, the future of UAV obstacle avoidance technology is marked by both exciting opportunities and significant challenges. Overcoming these hurdles, as outlined by Li et al. [25], will be key to realizing the full potential of UAVs in various applications, from indoor navigation to urban operations.

4.11 Multi-UAV and Swarms

The future trajectory of autonomous drone technology, as discussed by Tong et al. [37], is poised to tackle several key challenges to enhance the effectiveness and reliability of these systems. In the face of GNSS (Global Navigation Satellite System) denial, which is a significant limitation for UAV positioning in various environments, the enhancement of cooperative positioning and navigation capabilities of multiple UAVs emerges as a critical area of focus.

The reliance on GNSS for UAV positioning is challenged in scenarios where GNSS signals are weak or non-existent, particularly in complex outdoor and indoor conditions. Future research is directed towards developing sophisticated technologies that enable UAVs to maintain accurate positioning and navigation without GNSS support. This includes the integration of vision sensors and advanced algorithms to provide reliable positioning data in GNSS-denied environments [37].

Another significant challenge is operating in highly complex real-world environments. The key to overcoming this challenge lies in the development of highly reliable cross-view matching strategies. These strategies must be capable of addressing the discrepancies in height, time, and perspective between reference images and real-time UAV acquisition information. Overcoming these differences is essential for accurate scene understanding and navigation in dynamically changing and unstructured environments [37].

Future research in autonomous multi-drone technology needs to focus on two primary areas:

- **Developing Cross-View Matching strategies:** Research must aim to create robust algorithms that can efficiently match the UAV-acquired images with pre-existing reference images, regardless of their differing perspectives or conditions. This involves overcoming the challenges related to different heights, angles, and time of capture.

The process of cross-view matching involves comparing images from UAVs and satellites

to identify correspondences for accurate geolocation. As depicted in Figure 18, the UAV-view presents an oblique angle of the environment, while the Satellite-view provides a top-down perspective. The Perspective Projection Transformation (PPT) is applied to the UAV-view to align it with the perspective of the Satellite-view, thus facilitating the matching process. Following this transformation, advanced Deep Learning techniques such as Generative Adversarial Networks (GAN) or conditional GANs (cGAN) are employed to refine the matching and produce the UAV-view (Result), which closely resembles the Satellite-view in orientation and perspective. This methodology is critical for applications where GPS signals are unreliable or unavailable, enabling the determination of the UAV's absolute position with high precision. The figure is an exemplar demonstration of the cross-view matching technique, adapted from [37].

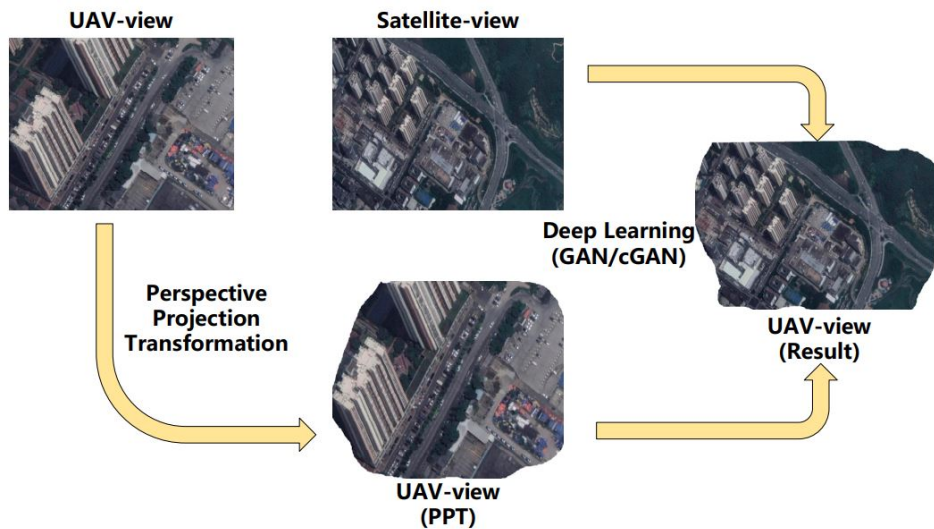


Figure 18: Application and example of cross-view matching between satellite image and UAV image, demonstrating the Perspective Projection Transformation and subsequent Deep Learning refinement to achieve accurate geolocation. Adapted from [37].

- **Real-time data acquisition and processing:** Addressing the real-time acquisition and processing of data is vital. The development of systems that can rapidly and accurately process the vast amounts of data captured by UAVs in real-time will significantly enhance the operational efficiency and decision-making capabilities of autonomous drones.

The road ahead for autonomous multi-drone technology, as envisioned by Tong et al. [37], is filled with complex challenges that require innovative solutions. Building on this perspective, a significant area of focus in the near future is the development of ergodic coverage and robust collision avoidance mechanisms in multi-UAV operations within three-dimensional domains [9]. This challenge stems from the need to navigate UAVs through intricate spaces while ensuring comprehensive coverage and safety.

The concept of ergodic coverage in this context refers to the capability of UAVs to systematically cover every part of a given area or volume, especially in complex and unstructured environments [9]. The goal is to create intelligent systems that not only guide UAVs efficiently through these spaces but also guarantee that no critical areas are left uninspected. Achieving this level of sophistication in coverage requires the integration of advanced algorithms that can dynamically adapt to varying spatial challenges.

Alongside ergodic coverage, ensuring collision-free operation stands as a paramount concern. As UAVs are deployed in clusters or swarms, especially in urban or infrastructure-heavy environments, the potential for mid-air collisions escalates. Addressing this involves not just real-time processing of spatial data but also predictive modeling to foresee and avert potential collision scenarios. The development of such collision avoidance systems must balance computational efficiency with high accuracy to maintain the operational fluidity of UAVs.

Furthermore, these advancements in multi-UAV operations must account for the unique challenges posed by three-dimensional spaces, such as varying altitudes, diverse terrains, and environmental factors like wind patterns. This necessitates a holistic approach that combines sophisticated sensory apparatus, real-time data analytics, and agile navigation strategies capable of making autonomous decisions in rapidly changing conditions.

In essence, as autonomous multi-drone technology moves forward, it faces a confluence of challenges in ergodic coverage, collision avoidance, and adaptive navigation in complex environments. Overcoming these hurdles will not only enhance the safety and efficiency of UAV operations but also significantly expand their application scope, marking a new era in the utility and versatility of UAV technology. This evolving landscape sets the stage for the next leap in UAV development, as envisioned in the future research trajectories proposed by Tang et al. [38].

Future research in swarm intelligence algorithms, as outlined by Tang et al. [38], is set to focus on significantly enhancing the intelligence and environmental adaptability of UAV control systems. This advancement is crucial in addressing the complexities and dynamic nature of modern applications where multiple UAVs are deployed collaboratively.

Enhancing intelligence and adaptability The primary goal of future research in this area is to improve the autonomous decision-making capabilities of UAVs, enabling them to adapt to a range of environmental conditions and scenarios. This involves developing more advanced algorithms for real-time data processing, environmental sensing, and autonomous response to unforeseen changes or challenges in their operational environment.

In-Depth research in key areas Key research areas include collision avoidance, task assignment, path planning, and formation reconfiguration. Each of these areas presents unique challenges in multi-UAV operations, especially when dealing with complex tasks such as coordinated surveillance, search and rescue missions, and infrastructure inspection:

- **Collision avoidance:** Developing algorithms that enable UAVs to autonomously detect and avoid obstacles and other UAVs, ensuring safe operation in crowded or confined spaces.
- **Task assignment:** Creating systems that can dynamically assign and reassign tasks to individual UAVs based on real-time data, optimizing the overall efficiency and effectiveness of the swarm.
- **Path planning:** Implementing sophisticated path planning algorithms that allow UAVs to navigate efficiently through complex environments, while considering factors like energy consumption and mission time.
- **Formation reconfiguration:** Designing algorithms for dynamic formation control, allowing UAV swarms to adapt their spatial arrangement in response to environmental changes or task requirements.

Adapting to complex and dynamic environments A significant emphasis is placed on enabling UAV swarms to operate effectively in complex and dynamically changing environments. This involves not only technological advancements in UAV hardware and software but also in-depth studies on swarm behavior, environmental interaction, and adaptive control mechanisms.

As a final point, the trajectory set by Tang et al. [38] for future research in swarm intelligence for multi-UAV collaboration points towards a paradigm where UAV swarms are not only more autonomous but also more capable of complex interactions and adaptations in response to their operational environments. This evolution is expected to open up new possibilities and applications for UAV technology, particularly in areas that require coordinated efforts and high levels of operational flexibility.

4.12 Domain specific trends

4.12.1 Specific trends and challenges in agriculture

The evolution of Unmanned Aerial Vehicles (UAVs) in precision agriculture (PA) presents a compelling of evolving technology and emerging challenges. Radoglou-Grammatikis et al. [39] emphasizes how UAVs, with advanced imaging technologies like multispectral and hyperspectral cameras, are central to addressing global agricultural challenges such as increasing food production demands and adapting to climate change. UAVs in PA have become pivotal for aerial crop monitoring and smart spraying tasks, marking the beginning of a new era in agricultural efficiency and sustainability.

Ahmed et al. [40] focus on the specific application and challenges of UAV sprayer technologies (figure 19). They identify the growing reliance on autonomous sprayer UAVs, driven by their potential to enhance operational efficiency and mitigate human error. However, these UAVs encounter unique challenges: managing heavy liquid loads, maximizing spray coverage, and optimizing battery usage. The development of sophisticated obstacle detection and avoidance techniques, tailored to the diverse and dynamic farm landscapes, emerges as a critical need. This highlights a significant area for future research and innovation, particularly in developing algorithms and technologies for efficient, safe, and environmentally conscious UAV operation in agriculture.



Figure 19: Autonomous sprayer UAV with key components highlighted: spray droplet downforce and the decreasing liquid tank level. Adapted from [40].

Pathak et al. [2] project the future trends and challenges in UAV applications within agriculture. They foresee an expansion of UAV usage to a wider array of crops and optimized data collection at various growth stages. Future developments are expected to focus on advancing camera technologies and determining the optimal UAV flying height for diverse tasks.

However, this expansion brings forth challenges like enhancing cost-effectiveness, addressing variability in plant monitoring, simplifying image processing, and diversifying image acquisition platforms. These challenges delineate key areas for future research and development, underlining the need for innovative solutions to fully harness the potential of UAV technology in agriculture.

Collectively, these perspectives from Radoglou-Grammatikis et al. [39], Ahmed et al. [40], and Pathak et al. [2] sketch a future where UAV technology becomes increasingly integrated into agriculture. While promising advancements are on the horizon, they are coupled with complex challenges that demand focused research, technological innovation, and collaborative efforts to unlock the full potential of UAVs in transforming agricultural practices.

4.12.2 Advancements in railway inspection and monitoring

As autonomous drone technology in Railway Inspection and Monitoring (RIM) continues to evolve, several future trends and potential challenges can be anticipated, as addressed by Askarzadeh et al. [12]. These include enhanced drone autonomy driven by AI and machine learning advancements, leading to more efficient and complex RIM operations. Improved sensor technology will enhance the precision of data collection, while integration with IoT and existing railway infrastructure is expected to improve real-time data analysis and decision-making. Additionally, increased regulatory acceptance is anticipated as the technology matures, leading to clearer guidelines and broader acceptance for drone operations in RIM.

5 Conclusion

The comprehensive analysis of autonomous drone technology across various sectors reveals a dynamic field at the forefront of technological innovation and practical application. From agricultural fields to urban landscapes, from emergency response scenarios to intricate industrial settings, autonomous drones are reshaping how tasks are performed, offering unparalleled efficiency, precision, and flexibility.

Autonomous drones have made significant strides in various domains, each with its unique set of challenges and opportunities. In agriculture, drones are revolutionizing precision farming, enabling efficient crop monitoring and management. The production sector benefits from UAVs in inventory management and logistics, exemplified by Tesla's pioneering use of autonomous drones at its Giga Berlin factory. The aviation sector is exploring new horizons in risk assessment and management with UAVs, while infrastructure inspection sees enhanced safety and efficiency through UAV applications. The rail sector is witnessing transformative changes with drones improving Railway Inspection and Monitoring (RIM), and aerial surveillance is achieving new heights in monitoring and security. Road surveillance has been made more efficient with the advent of UAVs, and air pollution monitoring is now more comprehensive and accessible. In disaster and bushfire management, drones offer rapid response and critical data, proving invaluable in these challenging situations.

Despite the remarkable advancements, the journey of autonomous drone technology is not without its challenges. Technical limitations, such as battery life and payload capacity, pose significant constraints. The intricacies of UAV path planning and real-time object detection require continual refinement. Indoor localization and obstacle avoidance in UAVs demand sophisticated solutions, and the challenges of communication and networking in UAV operations

are ongoing. Integrating advanced technologies like AI poses its set of difficulties, while energy management remains a critical aspect of UAV operation. Safety concerns, regulatory hurdles, and environmental challenges also need to be addressed. The cost and accessibility of these technologies are still significant barriers to widespread adoption.

Looking ahead, the future of autonomous drone technology is marked by both exhilarating prospects and formidable challenges. The potential integration of advanced propulsion systems, enhanced communication networks, and sophisticated AI-driven navigation holds the promise of reshaping industries and services. However, achieving this future will require overcoming the current technical, regulatory, and practical challenges. The balance between innovation and responsible deployment will be crucial in navigating the complex landscape of autonomous systems. The path forward is one of collaboration, innovation, and thoughtful policy development, ensuring that the advancements in autonomous drone technology yield sustainable and equitable benefits.

Finally, the journey of autonomous drone technology is a testament to human ingenuity and technological progress. As we embrace its potential, we must also navigate the challenges and responsibilities it brings, ensuring a future where technology enhances our capabilities and enriches our lives.

References

- [1] T. Elmokadem and A. V. Savkin, "Towards fully autonomous uavs: A survey," *Sensors*, vol. 21, no. 18, p. 6223, 2021.
- [2] H. Pathak, C. Igathinathane, Z. Zhang, D. Archer, and J. Hendrickson, "A review of unmanned aerial vehicle-based methods for plant stand count evaluation in row crops," *Computers and Electronics in Agriculture*, vol. 198, p. 107064, 2022.
- [3] Z. Cao, L. Kooistra, W. Wang, L. Guo, and J. Valente, "Real-time object detection based on uav remote sensing: A systematic literature review," *Drones*, vol. 7, no. 10, p. 620, 2023.
- [4] S. Javaid, N. Saeed, Z. Qadir, H. Fahim, B. He, H. Song, and M. Bilal, "Communication and control in collaborative uavs: Recent advances and future trends," *IEEE Transactions on Intelligent Transportation Systems*, 2023.
- [5] J. Sinnemann, M. Boshoff, R. Dyrcka, S. Leonow, M. Mönningmann, and B. Kuhlenkötter, "Systematic literature review of applications and usage potentials for the combination of unmanned aerial vehicles and mobile robot manipulators in production systems," *Production Engineering*, vol. 16, no. 5, pp. 579–596, 2022.
- [6] H. Kesteloo, "Tesla drone tech revolutionizes warehouse inventory count," <https://dronexl.co/2023/12/07/tesla-drone-warehouse-inventory-count/>, 2023.
- [7] DoksInventory, "doks.inventory – fully automated inventories in high-bay warehouses," <https://doks-innovation.com/en/doks-inventory-drone-stocktaking-warehouse/>, accessed: 2024-01-01.

- [8] “Using pilotaware data for uav risk assessments,” <https://www.suasnews.com/2023/01/using-pilotaware-data-for-uav-risk-assessments/>, accessed: 2023-12-30.
- [9] S. Ivić, B. Crnković, L. Grbčić, and L. Matleković, “Multi-uav trajectory planning for 3d visual inspection of complex structures,” *Automation in Construction*, vol. 147, p. 104709, 2023.
- [10] Z. Li, Y. Zhang, H. Wu, S. Suzuki, A. Namiki, and W. Wang, “Design and application of a uav autonomous inspection system for high-voltage power transmission lines,” *Remote Sensing*, vol. 15, no. 3, p. 865, 2023.
- [11] R. H. Jacobsen, L. Matlekovic, L. Shi, N. Malle, N. Ayoub, K. Hageman, S. Hansen, F. F. Nyboe, and E. Ebeid, “Design of an autonomous cooperative drone swarm for inspections of safety critical infrastructure,” *Applied Sciences*, vol. 13, no. 3, p. 1256, 2023.
- [12] T. Askarzadeh, R. Bridgelall, and D. D. Tolliver, “Systematic literature review of drone utility in railway condition monitoring,” *Journal of Transportation Engineering, Part A: Systems*, vol. 149, no. 6, p. 04023041, 2023.
- [13] F. F. Nyboe, N. H. Malle, G. Vom Bögel, L. Cousin, T. Heckel, K. Troidl, A. S. Madsen, and E. Ebeid, “Towards autonomous uav railway dc line recharging: Design and simulation,” in *2023 IEEE International Conference on Robotics and Automation (ICRA)*. IEEE, 2023, pp. 3310–3316.
- [14] K. Nguyen, C. Fookes, S. Sridharan, Y. Tian, F. Liu, X. Liu, and A. Ross, “The state of aerial surveillance: A survey,” *arXiv preprint arXiv:2201.03080*, 2022.
- [15] T. Aibibu, J. Lan, Y. Zeng, W. Lu, and N. Gu, “An efficient rep-style gaussian–wasserstein network: Improved uav infrared small object detection for urban road surveillance and safety,” *Remote Sensing*, vol. 16, no. 1, p. 25, 2023.
- [16] N. H. Motlagh, P. Kortoçi, X. Su, L. Lovén, H. K. Hoel, S. B. Haugsvær, V. Srivastava, C. F. Gulbrandsen, P. Nurmi, and S. Tarkoma, “Unmanned aerial vehicles for air pollution monitoring: A survey,” *IEEE Internet of Things Journal*, 2023.
- [17] E. Aretoulaki, S. T. Ponis, and G. Plakas, “Complementarity, interoperability, and level of integration of humanitarian drones with emerging digital technologies: A state-of-the-art systematic literature review of mathematical models,” *Drones*, vol. 7, no. 5, p. 301, 2023.
- [18] S. M. S. M. Daud, M. Y. P. M. Yusof, C. C. Heo, L. S. Khoo, M. K. C. Singh, M. S. Mahmood, and H. Nawawi, “Applications of drone in disaster management: A scoping review,” *Science & Justice*, vol. 62, no. 1, pp. 30–42, 2022.
- [19] TOTTTNews, “Drones to be incorporated into future bushfire responses,” = <https://tottnews.com/2023/01/18/drones-bushfire-responses/>, 2023.
- [20] DeloitteAustralia, “The future of fire: How technology can evolve climate-related disaster response,” = <https://www.deloitte.com/au/en/services/consulting/blogs/future-fire-technology-climate-related-disaster-response.html>, 2023.
- [21] S. Partheepan, F. Sanati, and J. Hassan, “Autonomous unmanned aerial vehicles in bushfire management: Challenges and opportunities,” *Drones*, vol. 7, no. 1, p. 47, 2023.

- [22] A. ul Husnain, N. Mokhtar, N. Mohamed Shah, M. Dahari, and M. Iwahashi, "A systematic literature review (slr) on autonomous path planning of unmanned aerial vehicles," *Drones*, vol. 7, no. 2, p. 118, 2023.
- [23] H. S. Yahia and A. S. Mohammed, "Path planning optimization in unmanned aerial vehicles using meta-heuristic algorithms: A systematic review," *Environmental Monitoring and Assessment*, vol. 195, no. 1, p. 30, 2023.
- [24] C. Sandamini, M. W. P. Maduranga, V. Tilwari, J. Yahaya, F. Qamar, Q. N. Nguyen, and S. R. A. Ibrahim, "A review of indoor positioning systems for uav localization with machine learning algorithms," *Electronics*, vol. 12, no. 7, p. 1533, 2023.
- [25] J. Li, X. Xiong, Y. Yan, and Y. Yang, "A survey of indoor uav obstacle avoidance research," *IEEE Access*, 2023.
- [26] A. Budiyo and S.-I. Higashino, "A review of the latest innovations in uav technology," *Journal of Instrumentation, Automation and Systems*, vol. 10, no. 1, pp. 7–16, 2023.
- [27] K. Telli, O. Kraa, Y. Himeur, A. Ouamane, M. Boumeiraz, S. Atalla, and W. Mansoor, "A comprehensive review of recent research trends on unmanned aerial vehicles (uavs)," *Systems*, vol. 11, no. 8, p. 400, 2023.
- [28] "Ai powered drones in 2023 and beyond," <https://www.marketsandmarkets.com/industry-news/AI-Powered-Drones-In-2023-And-Beyond>, accessed: 2023-12-28.
- [29] "Solid-state batteries and the future of unmanned aerial vehicles," <https://ts2.space/solid-state-batteries-and-the-future-of-unmanned-aerial-vehicles/>, accessed: 2023-12-28.
- [30] "Honeywell aerospace and nrel partner to scale novel hydrogen fuel storage solution for drones," <https://www.nrel.gov/news/program/2023/honeywell-aerospace-and-nrel-partner-to-scale-novel-hydrogen-fuel-storage-solution-for-drones.html>, accessed: 2023-12-28.
- [31] "Wireless charging for drones wibotic powerpad," <https://www.wibotic.com/news-releases/wibotic-introduces-powerpad-pro-significantly-enhancing-uav-capabilities-for-energy-and> accessed: 2023-12-28.
- [32] D. Yin, "Communication and network for autonomous vehicles," 2023.
- [33] "Nasa flies drones autonomously for air taxi research," <https://www.nasa.gov/aeronautics/nasa-flies-autonomous-drones/>, accessed: 2023-12-30.
- [34] "Looking forward: The future of unmanned aviation," <https://castnav.com/looking-forward-the-future-of-unmanned-aviation/>, accessed: 2023-12-30.
- [35] N. Cheng, S. Wu, X. Wang, Z. Yin, C. Li, W. Chen, and F. Chen, "Ai for uav-assisted iot applications: A comprehensive review," *IEEE Internet of Things Journal*, 2023.
- [36] J.-P. Huttner and M. Friedrich, "Current challenges in mission planning systems for uavs: A systematic review," in *2023 Integrated Communication, Navigation and Surveillance Conference (ICNS)*. IEEE, 2023, pp. 1–7.

- [37] P. Tong, X. Yang, Y. Yang, W. Liu, and P. Wu, “Multi-uav collaborative absolute vision positioning and navigation: A survey and discussion,” *Drones*, vol. 7, no. 4, p. 261, 2023.
- [38] J. Tang, H. Duan, and S. Lao, “Swarm intelligence algorithms for multiple unmanned aerial vehicles collaboration: A comprehensive review,” *Artificial Intelligence Review*, vol. 56, no. 5, pp. 4295–4327, 2023.
- [39] P. Radoglou-Grammatikis, P. Sarigiannidis, T. Lagkas, and I. Moscholios, “A compilation of uav applications for precision agriculture,” *Computer Networks*, vol. 172, p. 107148, 2020.
- [40] S. Ahmed, B. Qiu, F. Ahmad, C.-W. Kong, and H. Xin, “A state-of-the-art analysis of obstacle avoidance methods from the perspective of an agricultural sprayer uav’s operation scenario,” *Agronomy*, vol. 11, no. 6, p. 1069, 2021.