



HAL
open science

Rivers help us to quantify the socio-ecological functioning of their basin at the Anthropocene: the Seine example (1850–2020)

Michel Meybeck, Gabrielle Bouleau, Catherine Carré, Josette Garnier,
Laurence Lestel

► To cite this version:

Michel Meybeck, Gabrielle Bouleau, Catherine Carré, Josette Garnier, Laurence Lestel. Rivers help us to quantify the socio-ecological functioning of their basin at the Anthropocene: the Seine example (1850–2020). *Comptes Rendus. Géoscience*, 2023, 355 (S1), pp.317-335. 10.5802/crgeos.140. hal-04347828

HAL Id: hal-04347828

<https://hal.science/hal-04347828v1>

Submitted on 16 Dec 2023

HAL is a multi-disciplinary open access archive for the deposit and dissemination of scientific research documents, whether they are published or not. The documents may come from teaching and research institutions in France or abroad, or from public or private research centers.

L'archive ouverte pluridisciplinaire **HAL**, est destinée au dépôt et à la diffusion de documents scientifiques de niveau recherche, publiés ou non, émanant des établissements d'enseignement et de recherche français ou étrangers, des laboratoires publics ou privés.



Distributed under a Creative Commons Attribution 4.0 International License



INSTITUT DE FRANCE
Académie des sciences

Comptes Rendus

Géoscience

Sciences de la Planète

Michel Meybeck, Gabrielle Bouleau, Catherine Carré, Josette Garnier and Laurence Lestel


Rivers help us to quantify the socio-ecological functioning of their basin at the Anthropocene: the Seine example (1850–2020)

Published online: 27 September 2022

<https://doi.org/10.5802/crgeos.140>

Part of Special Issue: Geo-hydrological Data & Models

Guest editors: Vazken Andréassian (INRAE, France),
Valérie Plagnes (Sorbonne Université, France), Craig Simmons (Flinders
University, Australia) and Pierre Ribstein (Sorbonne Université, France)

 This article is licensed under the
CREATIVE COMMONS ATTRIBUTION 4.0 INTERNATIONAL LICENSE.
<http://creativecommons.org/licenses/by/4.0/>



*Les Comptes Rendus. Géoscience — Sciences de la Planète sont membres du
Centre Mersenne pour l'édition scientifique ouverte*

www.centre-mersenne.org

e-ISSN : 1778-7025



Geo-hydrological Data & Models / *GDM - Géo-hydrologie, données et modèles*

Rivers help us to quantify the socio-ecological functioning of their basin at the Anthropocene: the Seine example (1850–2020)

Les fleuves nous aident à quantifier le fonctionnement socio-écologique de leur bassin à l'Anthropocène : l'exemple de la Seine (1850–2020)

Michel Meybeck^{*a}, Gabrielle Bouleau^b, Catherine Carré^c, Josette Garnier^a
and Laurence Lestel^{*a}

^a Sorbonne Université, CNRS EPHE, UMR Metis 7619, 4 place Jussieu, 75005, Paris, France

^b UGE, CNRS, INRAE, LISIS, Marne-la-Vallée, France

^c Université Paris 1 Panthéon-Sorbonne, LADYSS, Paris, France

E-mails: michel.meybeck@upmc.fr (M. Meybeck), gabrielle.bouleau@inrae.fr (G. Bouleau), catherine.carre@univ-paris1.fr (C. Carré), josette.garnier@upmc.fr (J. Garnier), laurence.lestel@sorbonne-universite.fr, laurence.lestel@upmc.fr (L. Lestel)

Abstract. River basins were identified very early on as a key component of chemical fluxes from continents to oceans, driven by weathering and biogeochemical cycles in their basin. Fifty years ago, important riverine changes attributed to human impacts started to be studied at the global scale, an evolution which has been the foundation for Anthropocene studies in hydrosystems since 2000. However, the co-evolution of river basin systems and sociosystems remains poorly addressed, particularly over long periods (>100 y). Medium-sized river basins make it possible to perform such detailed analyses, which combines historical river fluxes, material flows, river ecology, environmental history and political ecology.

Such an interdisciplinary approach at the scale of the Seine basin, undertaken by the PIREN-Seine research program, started in 1989, has shown how scientific and technological knowledge, environmental awareness, environmental regulations and policies, and political decisions have played a role on water quality during that period.

Résumé. Les bassins fluviaux ont été identifiés très tôt comme un élément clé des flux chimiques des continents vers les océans, contrôlés par le climat et les cycles biogéochimiques dans leur bassin. Depuis cinquante ans, les importants changements fluviaux attribués aux impacts humains ont

* Corresponding authors.

commencé à être pris en compte à l'échelle mondiale, une évolution qui a servi de base aux études de l'Anthropocène dans les hydrosystèmes depuis 2000. Cependant, la coévolution des systèmes fluviaux et des sociosystèmes reste peu étudiée, particulièrement sur le temps long (>100 ans). Les bassins fluviaux de taille moyenne sont adéquats pour une telle analyse détaillée, qui combine les flux de matière historiques, l'écologie fluviale, l'histoire environnementale et l'écologie politique.

Le programme de recherche PIREN-Seine, démarré en 1989, a permis de développer une telle approche interdisciplinaire à l'échelle du bassin de la Seine, et a montré l'influence des connaissances scientifiques et technologiques, des prises de conscience environnementales, des réglementations, des politiques environnementales et des décisions politiques sur la qualité de l'eau pendant cette période.

Keywords. Seine river, Socio-hydrosystem, Anthropocene, Environmental trajectories, River basin metabolism, Water quality.

Mots-clés. Seine, Socio-hydrosystème, Anthropocène, Trajectoires environnementales, Métabolisme du bassin fluvial, Qualité de l'eau.

Published online: 27 September 2022

1. Introduction

1.1. *PIREN-Seine creation and overall status*

When the PIREN-Seine program was established in 1989 by Ghislain de Marsily, professor in hydrogeology at Sorbonne Université, to enhance the knowledge on water resources and on river quality, together with many actors of the basin, none of us would have thought that more than three decades later the program would be more active than ever. At the beginning of PIREN Seine, interdisciplinarity meant for scientists and stakeholders the study of hydrogeology, biogeochemistry and ecology at the scale of the Seine River and its basin, with caveats from managers to integrate other disciplines such e.g., as sociology, climate science... Water managers faced a painful stalemate with Prime Minister Rocard refusing to expand the gigantic wastewater treatment plant located downstream of Paris. They welcomed the PIREN-Seine as a scientific forum for reallocating investments for pollution reduction [Bouleau, 2014]. Researchers and managers represented two separate communities, the former, academic, financially supporting the latter, technical. To this effect, G. de Marsily's main action was to set up and lead a coordination committee to pool knowledge between the various academic and operational institutions and thus initiated a societal and applied research for river hydrographic network, which was developed by French CNRS as the river component of the Programme Interdisciplinaire de Recherche en Environnement (PIREN), such as the PIREN-Rhône [Amoros et al., 1987, Bravard et al., 1986].

Few years later, the program opened to agricultural and social sciences, developed new research themes and tools at the scale of the entire Seine basin, by initiating concepts such as the man-land-sea continuum and water agro-food system [Billen and Garnier, 2021, Garnier et al., 2021], and developed a long-term approach to carry out a prospective analysis. The program, accredited by the CNRS (the French fundamental research institution), already at the scale of the whole basin, from headwaters to the coast, expanded its topics and temporal scope to (i) to diverse environmental issues as greenhouse gases (GHG), carbon budgets, climate change impact, agricultural practices, consumer habits, emerging contaminants and (ii) to a temporal window up to two hundred years. We did not expect that this project would generate its own community over time, gathering within the PIREN-Seine annual forum scientists from various disciplines with managers and engineers of a dozen key institutions and companies, which have supported the program since its beginning, and that it would generate hundreds of environmental specialists. Our syntheses in the late 1990s [Garnier and Mouchel, 1999, Meybeck et al., 1998], in 2007 [Billen et al., 2007a] and in 2021 [Flipo et al., 2021b, Garnier et al., 2022] reflect this evolution.

1.2. *PIREN-Seine, Earth system science and the Anthropocene*

River basins are natural territorial scales to address sustainable water resources management and water governance [Pahl-Wostl et al., 2012]. They are also major components of Earth System science [Kabat

et al., 2004], integrating lateral fluxes to oceans over the whole watershed. As such they can be used to quantify the changes occurring on the continental surface [Vörösmarty et al., 2004]. When, in 2000, Paul Crutzen coined the term Anthropocene era, to qualify the global change that was observed on the Earth System due to human activities in the industrial period, the river and coastal ocean scientific communities were one of the very first to use that new concept [Luciano, 2022] and the Seine basin and its hydrosystem controlled by human activities was chosen to illustrate it [Meybeck, 2002, 2003, Meybeck and Vörösmarty, 2005, Vörösmarty and Meybeck, 2004].

1.3. *Evolution of the PIREN-Seine vision, from a hydrosystem to a socio-hydrosystem*

As early as 1989, we considered the Seine River basin as an hydrosystem, i.e. a well-bounded spatial entity, linking streams, river network, aquifers and reservoirs to the estuary, on which water balance and budgets of riverborne materials could be measured and modelled taking into account the inputs to surface water. We then gradually integrated how much it was impacted by multiple and interacting social and economic activities (17 million people, 76,000 km²), and regulated in many ways, generally by dedicated institutions, some of them established more than one hundred years ago. We also found that our analysis of present conditions had to consider the basin history over the “longue durée” (the long term, >100 y) [Billen et al., 2007b, Le Noé et al., 2018, Lestel and Carré, 2017]. Finally, we pointed out that this system was no longer a closed one, as in the classical hydrological approach, and that external inputs and exchanges (water, materials, information, technology, norms, aquatic species, etc.), with other territories had to be considered [e.g., Barles, 2010, Belliard et al., 2018, Billen et al., 2012, Bouleau et al., 2017, Meybeck and Lestel, 2017]. We thus have considered the technical, economic, and cultural components of the basin, along with the water-dedicated institutions, water users, operating rules, power relations, water laws, norms and regulations [Bouleau and Pont, 2015, Bouleau et al., 2009, 2017, Carré et al., 2017, 2018]. Each of these subsystems operates on specific time and space scales, and are all interacting between them, as a coevolutionary

coupled human-nature system [Savenije et al., 2014, Sivapalan et al., 2012, Werther et al., 2021, Wesselink et al., 2017].

1.4. *The Seine River basin is well suited for such a socio-hydrosystem analysis*

Too few river systems have shown rich information on their evolution over the *longue durée*, particularly for river management, water chemistry and water quality. The Seine, a medium-size basin, is one of those, together with emblematic rivers, first studied for river water resources management as the Tennessee River [Knop, 1976], then for river ecology and restoration, e.g. the Rhône River [Amoros and Petts, 1993], the Rhine River [Wantzen et al., 2022], the Mersey River [Burton et al., 2003] or the Chesapeake basin [Cooper and Brush, 1991]. The PIREN-Seine has allowed a lot of data to be unearthed and analyzed, providing an exceptional set of quantitative data and qualitative descriptions, started 150 years ago by Belgrand [1872] and the Montsouris observatory (1876–1937) [Meybeck et al., 2017], completed by the Seine River authority engineers [MDBSN and AFBSN, 1976], then by the PIREN-Seine: historical population census, accurate and high-resolution archival maps, pioneer chemical analysis, historical records of fish assemblage, river engineers reports, agricultural census, hydrological monitoring, followed then by biogeochemical surveys in the 1970’s, etc. [Belliard et al., 2018, Carré et al., 2021, Flipo et al., 2021b, Romero et al., 2016, and references herein].

The program took up a major challenge: to understand major pressures and their interactions with the components of the hydrosystem of this river, and endeavoured to share between researchers and operational staff a common knowledge to act on human practices (domestic, industrial, agricultural ones) in order to improve the quality of the water and the environment. We are presenting in this paper a selection of the Seine River basin socio-hydrosystem analysis and propose a perspective of its evolution in the 21st century: (i) a nested spatial analysis of the Seine hydrosystem, (ii) the PIREN-Seine modelling approach for water and material transfers, (iii) the trajectories of some major water quality issues of the Lower Seine over the *longue durée*.

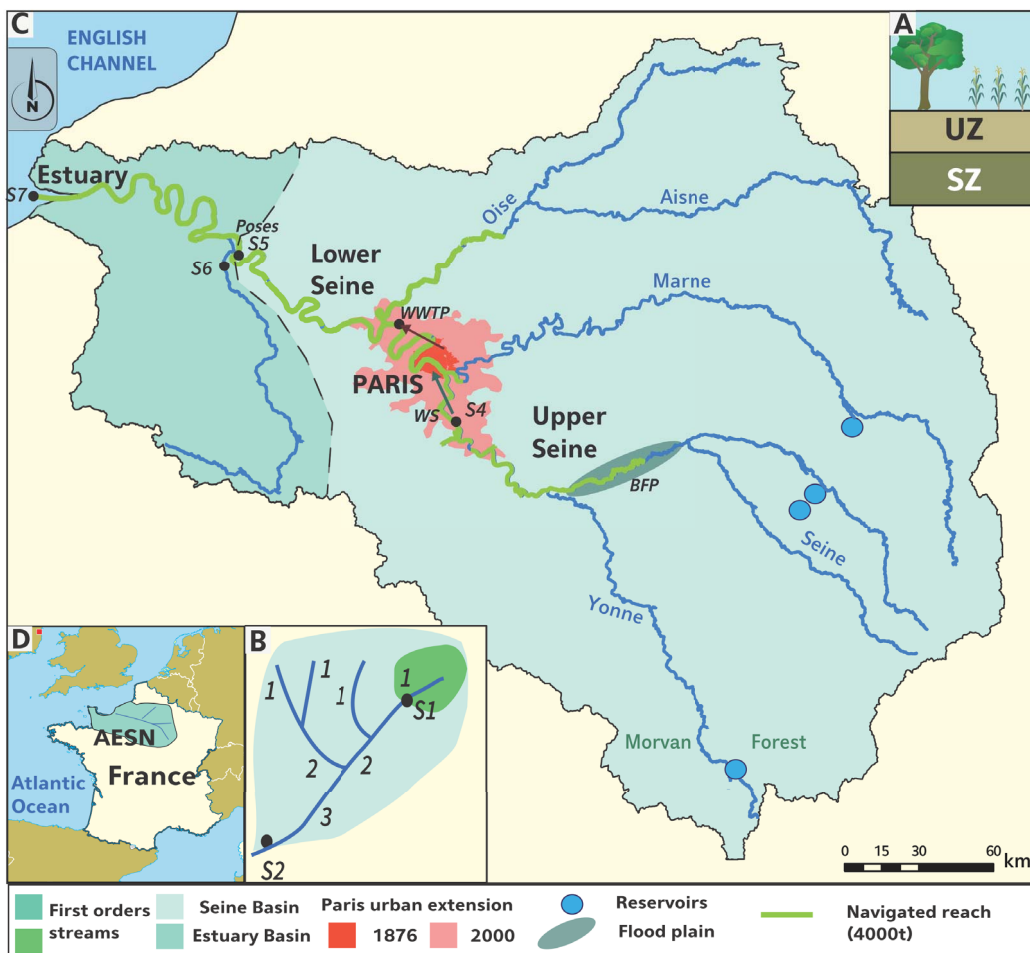


Figure 1. The nested spatial vision of the Seine socio-hydrosystem. (A) Plot scale hydrological and biochemical processes. UZ: unsaturated zone; SZ: saturated zone. (B) Low-order streams (1 to 3) draining forest and cropland. (C) River basin, major tributaries and their regulation reservoirs, specific estuarine basin and extension of Paris metropolis from 1876 to 2000. (D) Seine-Normandie water management authority (AESN), France, European Union and Atlantic coast. S1 to S7: schematic position of river observing stations. WS: river water supply for Paris; WWTP: treated urban sewage released to the Seine River. BFP: Bassée floodplain. In green: navigated river network regulated by locks.

2. The Seine hydrosystem from headwaters to the coast, under multiple constraints and controls

One of the main characteristics of the Seine River is its degree of “artificialization” and human control over it. Paris megacity, now administratively termed *Metropole du Grand Paris*, is central to the Seine Basin and dominates the whole socio-hydrosystem, estuary included [Lestel *et al.*, 2022]. Paris’ admin-

istrative area has increased in the last two hundred years, from 75 km² in 1800 to 17,175 km² in 2010, of which 2850 km² is urbanized (Figure 1C).

Hundreds of sand-pits have been excavated after 1950 to supply this Parisian construction and its radial infrastructure, as far as in the Bassée, once a natural floodplain of 320 km² some 100–150 km upstream of Paris (BFP, Figure 1). Paris growth has also generated a well-developed agricultural hinterland. The influence of Paris is maximum on the Lower

Seine, downstream of Paris (fluvial transport, locks and dredged channel), but it also extends to upstream parts of the hydrosystem, on the Upper Seine and its Yonne and Marne tributaries, through the control of water levels by dam reservoirs (Figure 1). These structures have generated permanent alterations of the original river course, islands, riparian forests and floodplains [Lestel *et al.*, 2021, 2022].

Few essential key players are in charge of managing river hydrology, water quality and aquatic biodiversity. Some are historical institutions; others were created after the 1964 Water Law. In the following list, PIREN-Seine historical partners are indicated with an asterisk (*).

- (1) The Seine-Normandie basin institution (AESN*, established by the 1964 water law) for its pollution control missions raises water taxes to fund the wastewater treatment plants (WWTPs) and is in charge of the river quality monitoring and assessments since 1971 [MDBSN-AFBSN, 1976]. AESN has been and remains the main funder of the program since 1989.
- (2) The Seine reservoirs institution (Seine Grands Lacs*) was created in 1969 to regulate the discharge of the river within Paris region, through a set of reservoirs totaling 99 km² and 800 Mm³, built between the 1949 and 1990, some 300 km upstream of Paris (Figure 1C), thus reducing the flood stage in the Paris region and sustaining summer low flows by the release of additional water up to 75 m³·s⁻¹, to maintain a sufficient quality for water intakes and drinking water production.
- (3) The urban sanitation syndicate [SIAAP*, created in 1971, Rocher and Azimi, 2017], a public entity, gathers the majority of the waste waters of Paris megacity through a gigantic network of sewers (440 km). The initial sewer network, conceived in 1860 within historical Paris, combined both domestic/industrial wastes and storm runoff, but two separate suburban networks were constructed then, mostly after 1950. The total discharge of treated water released in the Central Parisian Seine sector is 30 m³·s⁻¹, i.e., equivalent to the lowest natural summer flow, showing the indirect control of this institution on the

chemical water quality of Central Seine and Lower Seine.

- (4) The institutions of fluvial navigation and harbors (VNF* and HAROPA) control the water levels and velocity of the Lower Seine and parts of the Upper Seine, Marne and Oise tributaries (Figure 1C). Since the end of the 19th century, almost the entire course of the Seine River has been channelized and 400 km long network, totaling 20 million tons of freight per year, operating through 29 weirs and locks in which the natural low flows depth has been gradually increased by dredging (1.6 then 2 m in the 1860s, 3.2 m in the 1880s, 4.5 m in the 1930s for the Seine River between Rouen and Paris). The Seine navigated waterways are connected through canals with the Loire River (in 1632), the Rhône River (1832) and the Scheldt River in Belgium (1939), which has favored the invasion of aquatic species [Belliard *et al.*, 2018].
- (5) Two public water supply organizations, the SEDIF* (142 suburban municipalities totaling 4 M people) and Eau de Paris (Paris and some other municipalities, totaling 3 M people), divert some 19 m³·s⁻¹ from the Upper Seine, Marne and Oise rivers and from aquifers; Eau de Paris also controls a 1700 km network of pipes for cleaning streets, sewers and watering parks.

Today, the Seine River is set to remain a highly modified river, regulated to provide the economical functionalities expected. With the help of their exchanges with their partners, the researchers have gradually acquired a better understanding of the visible and invisible forms of degradation of water quality and aquatic environments due to anthropization. This has been made possible by the improvement of measurements, long term monitoring and the development of models.

3. The river basin metabolism, its representation and modelling

Modelling has been central to the construction of a shared understanding of the river basin system, between managers and researchers, and among researchers themselves. In the last three decades, numerical dynamic models were developed, taking into

account various resolutions and major pressures, including point and non-point pollution, which were initially poorly monitored.

3.1. *The PIREN-Seine spatial observation strategy*

The program has combined multiple and nested spatial field observations (Figure 1A to 1D), which integrate the hydrological network (from Strahler stream orders 1 to 7), land cover, land use and agricultural practices, human pressure in chosen river sectors (Figure 2): (i) the hydrological and biogeochemical processes and cycles (Figure 2, C_1 – C_6) are studied at the scale of major land use types (croplands, grassland, and forest), integrating at specific representative study sites and their exchanges with the root zone, unsaturated zone and aquifers, (ii) the background levels of nutrients and heavy metals are measured on forested headwaters, stream orders 1 and 2 (Figure 1, S_1 , S_2), with minimal population density (<5 people/km²), (iii) from stream orders 1 to 7, i.e., up to the basin outlet station of Poses (250 people/km²), the transfer of water and biogeochemical elements are determined at stations representative of each stream order, in small watershed and along longitudinal profiles in major river axis, schematically positioned at S_1 – S_6 ; (iv) the general water quality degradation by human activities is studied by documenting point and diffuse sources on the stream order set, particularly on the Seine River upstream and downstream of the Paris megacity (S_4 and S_5); (v) some peri-urban (Grand-Morin River) and urban rivers (Bièvre, Orge), where population density reaches 1000 people/km², are also considered. These observations are then processed to determine the temporal and spatial distribution of hydrological and biogeochemical fluxes in terms of in/-out budgets, material flux metabolisms, and modelling.

3.2. *The river basin models*

The Seine basin modelling has been a continuous and central activity of the PIREN-Seine since its beginning. Models encapsulate a large part of the generated knowledge, help checking the coherence of the results, and simulate multiple functions of the hydrosystem and basic variables of its water quality.

PROSE [Even *et al.*, 1998, 2007a,b] simulates Seine River hydrodynamics in 2D at a fine scale every 15 mn

and 500 m. The whole-basin hydro-biogeochemical model RIVERSTRAHLER allows the calculation of flows and water quality variables at any point of the river network with a spatial resolution of 1 km [Billen *et al.*, 1994]. The hydrogeological model CAWAQS, spatially distributed into elementary units, 11 km² on average [Baratelli *et al.*, 2018, Flipo *et al.*, 2007, 2021a], has been gradually developed, coupled with STICS, a water-plant agronomical model [Ledoux *et al.*, 2007]. These models have been linked to simulate the future evolution of the hydrosystem in response to climate change scenarios and/or to socio-economic changes [e.g. consumption habits, organic agriculture, new river hydrostructures, Passy *et al.*, 2018]. The biogeochemical RIVE model (<https://www.federation-fire.cnrs.fr/rive/>) is common to surface water models (PROSE, RIVERSTRAHLER). Diffuse sources, such as groundwater nitrogen contamination, are determined from STICS and/or GRAFS (an accounting model for soil organic C, N and P balance), at the department (NUTS3) or region (NUTS2) scales, depending on available agricultural census data [Billen *et al.*, 2014]. The estuarine river basin has a dedicated model linked to the coastal zone [ECOMARS-3D: Romero *et al.*, 2019, Garnier *et al.*, 2019].

These water-quality models are used by several partners of the PIREN-Seine. The basin authority (AESN) is using them to complement its regulatory monitoring when reporting for the European Water Framework Directive [EU-WFD, 2000], to assess the good ecological state of unmonitored water bodies [Passy *et al.*, 2018, Carré *et al.*, 2017]. The sewage treatment institution (SIAAP) is using PROSE (including RIVE), which can be considered as a decision support system. It has been used to simulate the water quality of the Lower Seine at high frequency [Vilmin *et al.*, 2018], instead of the monthly regulatory monitoring recommended by the EU-WFD, and to test the impacts of the new SIAAP facilities for phosphorus and nitrogen treatments. It is also used to simulate the impacts of combined sewer overflows during storm events, a critical point for determining when and where future temporary sites, considered for bathing and water sports in the Seine River within Paris, will have to be closed.

These models have also been used to simulate the past water quality in the absence of monitoring before the start of regulatory survey in the early

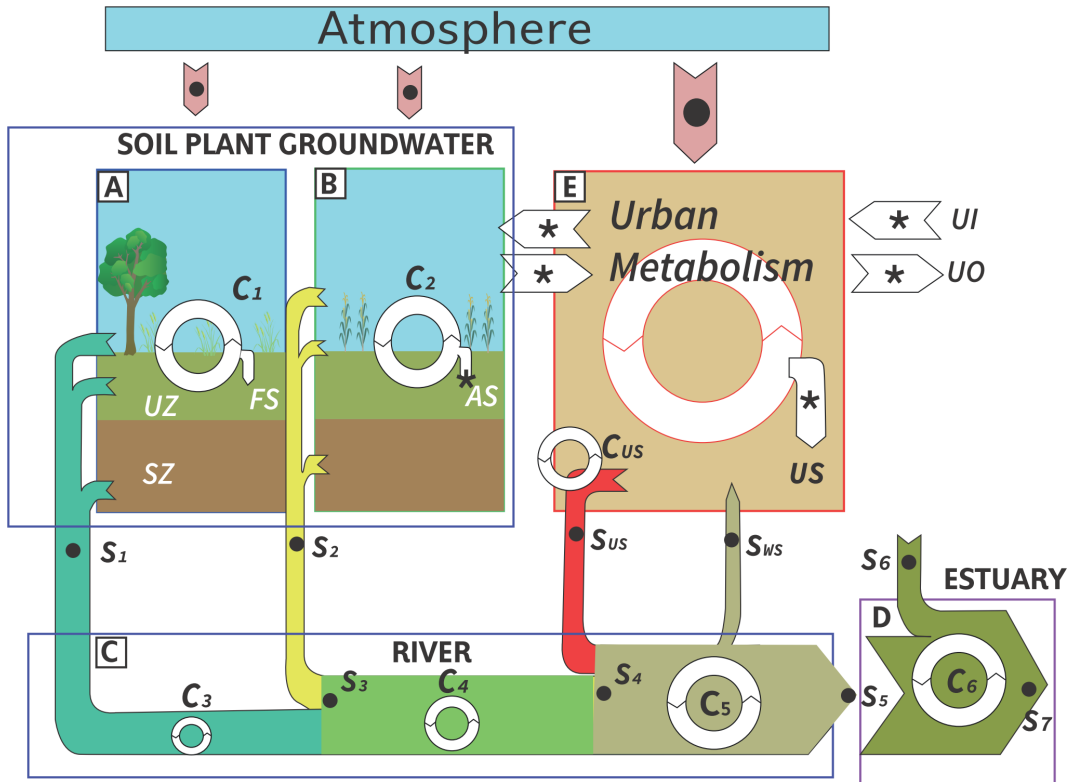


Figure 2. Schematic conception of the Seine basin for whole basin modeling, river network budgeting by stream orders, simulation of river water quality and ecological functions. The analysis of territorial metabolism of the basin socio-hydrosystem includes all components (A) to (D): (A) low impacted headwaters, (B) intensive agricultural cropland, (C) river network and its transfers, (E) urban territory, mainly Paris megacity, (D) specific estuarine section. UZ, SZ: unsaturated and saturated zones. S_1 to S_7 , position of main budgeting stations in the land-ocean continuum (see also Figure 1). S_{US} and S_{WS} , observing stations for urban sewage release and river water supply. UI and UO, urban input and output. (*: position of territorial metabolism quantification). FS, AS and US: calculated forest, agricultural soils storage and urban storage. C_1 and C_2 , soil-plant hydrological and biogeochemical cycles; C_3 to C_6 , biogeochemical cycles in aquatic system (cycles in river reservoirs are not shown). C_{US} , biogeochemical cycle in wastewater treatment plant.

1970s, etc. [e.g., Billen et al., 2007b] or possible scenarios for the future of the socio-hydrosystem, taking into account different climatic, demographic, agricultural, consumerism scenarios and their combinations [Ducharne et al., 2007, Garnier et al., 2019].

Models have also generated indicators of ecological functioning and status of the land-sea aquatic continuum: (i) the Production/Respiration ratio (P/R) [Billen and Garnier, 2007], (ii) the Indicator of Coastal Eutrophication Potential (ICEP), now included as a Sustainable Development Goal indicator [Billen and Garnier, 2007, Garnier et al., 2021],

and tested at the global scale [Garnier et al., 2010, Howarth et al., 2011].

3.3. *The territorial metabolism of the Seine socio-hydrosystem*

Earth System scientists seek a deeper understanding of the physical, chemical, biological and human interactions that determine the past, current and future states of the Earth. The Earth System has indeed changed or been regulated by human activities, particularly since the beginning of the industrial era and

Table 1. Indicators of impact of the Seine basin anthroposphere on the receiving river for particulate metals, nitrate and phosphate

	Cd	Hg	Pb	Zn	N (NO ₃ ⁻)	P (PO ₄ ³⁻)
(A) Pre-industrial references	μg·g ⁻¹	μg·g ⁻¹	μg·g ⁻¹	μg·g ⁻¹	mg·L ⁻¹	mg·L ⁻¹
Seine River natural background (1)	0.22	0.03	20	60	0.2	0.004
Seine River regulatory reference (2)	1.2	0.5–1	20–50	100–200	5.3	0.11
(B) French norms before EU WFD	μg·g ⁻¹	μg·g ⁻¹	μg·g ⁻¹	μg·g ⁻¹	mg·L ⁻¹	mg·L ⁻¹
Dredged sediments (1990s) (3)	2	1	100	300		
WWTP sludge reuse (1986) (4)	26	16	750	2500		
Water quality (green-yellow threshold) (5)					0.5	0.03
(C) Maximum contamination level	μg·g ⁻¹	μg·g ⁻¹	μg·g ⁻¹	μg·g ⁻¹	mg·L ⁻¹	mg·L ⁻¹
Seine R. (downstream Paris) (date)	35 (1960)	26 (1973)	558 (1945)	1317 (1967)	6.36 (2006)	1.14 (1976)
(D) Maximum enrichment factor EF						
Seine R. (downstream Paris)	160	1000	29	22	32	285
(E) Per capita excess fluxes	g·cap ⁻¹ ·y ⁻¹	g·cap ⁻¹ ·y ⁻¹	g·cap ⁻¹ ·y ⁻¹	g·cap ⁻¹ ·y ⁻¹	kg·cap ⁻¹ ·y ⁻¹	kg·cap ⁻¹ ·y ⁻¹
Seine R. maximum (1955–60 for metals; 1990 for N and P)	3.4	0.6	50	160	5.9	1.08
Seine R. 2000	0.07	0.06	5	21	4.8	0.09
(F) Leakage ratio (percent)						
Seine R. 1960s	11.6%	ND	0.94%	1.9%	25%	5%
Seine R. 2000s	0.4%	~10%	0.08%	0.25%	25%	-22%

Per capita excess loads (g·cap⁻¹·y⁻¹), leakage rates (%), enrichment factors (dimensionless, $EF > 1.0$). (1) historical sediments 4000 BP and forested streams (PIREN-Seine); (2) “natural levels”, AESN, 1979; (3) criteria for safe dredged material reuse (VNF-1); (4) criteria for safe WWTP sludge re-use in 1986; (5) green/yellow limit, SEQ-Eau [Oudin and Maupas, 2003]. From Lestel and Carré [2017], Meybeck [2013], Meybeck and Lestel [2017], Meybeck *et al.* [2007]. Basin population in 1955: 10.5 M people, 1990: 14.5 M people.

across the land-to-ocean continuum. The Seine River basin, in which natural fluxes are low, offers an excellent opportunity to quantify these changes (Table 1).

The river basin scale is particularly well-suited to study nutrients and carbon metabolism, their circulation in the anthroposphere as food, organic wastes, chemical fertilizers, N- and P-containing products (detergents), and the effect of the agricultural revolution. During 1950s, after World War II, in France and many other countries, the agricultural sector made a technical revolution by the conversion of pasture to cropland and the systematic use of agrochemicals [Le Noé *et al.*, 2018]. This intensification of agriculture, which generated diffuse excess nitrogen fertilizer and pesticides to the Seine basin streams, has been particularly studied by the PIREN-Seine since 1990 Billen *et al.* [2020], Blanchoud *et al.* [2021].

Other metabolism studies have been established for heavy metals [Meybeck *et al.*, 2007, Thévenot *et al.*, 2007], for PAHs, drug residues and emerging pollutants [Gateuille *et al.*, 2021, Labadie *et al.*, 2021, Tamtam *et al.*, 2008], for specific micropollutants as PCBs, PAHs, phthalates, PBDE, pesticides, microplastics, in rural, and peri-urban areas [Blanchoud *et al.*, 2013, 2021, Dris *et al.*, 2015, Gateuille *et al.*, 2014, Teil *et al.*, 2014]. These studies show the extent to which the material is imported, transported, transformed, recycled, and exported within the anthroposphere.

Other metabolism studies have been established at the infra-basin scale, for the Paris megacity [Billen *et al.*, 2009, Esculier *et al.*, 2019, Lestel, 2012], and at the supra-basin scale, for the whole country, and eventually for Europe [Billen *et al.*, 2021] (Figure 1D).

The circulation of materials (e.g., N, P, metals, potassium) within the Seine socio-hydrosystem is much greater than the natural fluxes (generated by leaching/erosion, weathering, N-fixation, primary production in non-agricultural land, etc.) which are, in the Seine, generated by medium runoff ($10 \text{ L}\cdot\text{s}^{-1}\cdot\text{km}^{-2}$) and very-low sediment transport ($10 \text{ t}\cdot\text{km}^{-2}\cdot\text{y}^{-1}$), i.e., a factor from 10 to 100 times for some elements (metals, nutrients). Specifically, the “longue durée” budget of phosphorus in agricultural soils has shown a bell-shape behavior with a long storage, very rarely quantified, due to over fertilization by chemical P fertilizers (1950–1990), followed by de-storage, while the P balance still remains positive [Billen *et al.*, 2020, Garnier *et al.*, 2015]. Also, the circulation of metals and metal-containing products is completely different from the erosion and weathering processes which generate their natural river fluxes [Meybeck *et al.*, 2007, Thévenot *et al.*, 2007].

The determination of natural references is a key point: (i) they are the starting point of the calculation of the enrichment factor EF ($EF = C_{\text{observed}}/C_{\text{natural}}$), as defined by geochemists [Meybeck *et al.*, 2007], (ii) they are used in water quality management, to differentiate the “very good” quality, without any impacts (blue color coded in the WFD) from the “good” quality (green coded) in which impacts are considered as negligible. Reference levels have been established by the PIREN-Seine from pre-industrial alluvial sediments or in low order forested streams (Figures 1B and 2A). They can be very different from the regulatory figures. At one stage of the water quality management, the blue level of the national scale for metals (SEQ-Eau) [Oudin and Maupas, 2003] was simply considered as 1/10 of the green–yellow regulatory limit, often much below the observed pre-industrial values. Examples of French norms (SEQ-Eau and others) before the EU WFD are presented in Table 1. Water quality norms may greatly evolve with time as they result from scientific knowledge, environmental awareness, analytical facilities, policy objectives and lobbying [Bouleau *et al.*, 2017, Meybeck *et al.*, 2018] as for the nitrate pollution [Carré *et al.*, 2018]. After 2006 the French norms were replaced by those of the EU-WFD. Moreover, the regulatory criteria to qualify the dredged sediments and the recycling of treated sewage sludges on cropland have greatly evolved in the past 40 years [Meybeck *et al.*, 2007].

The leakage rate LR is a dimensionless indicator which can be used for intercomparison between riverborne materials and/or between rivers [Meybeck, 2013]. First, excess loads (t per year) generated by the socio-hydrosystem are determined as the difference between observed fluxes and the pre-industrial reference flux at the system outlet (S_5 , Figure 1). Then, excess loads are compared to the inputs to the basin (Figure 2, IN_{agr} and IN_{urb}) to determine the leakage rate (LR) of the material. LR reflects the efficiency of the socio-hydrosystem with regard to the fluvial environment: for heavy metals, it was between 1 and 10% after World War II, and has now decreased by an order of magnitude, except for mercury, which is still around 10% [Meybeck *et al.*, 2007].

The per capita excess load is the excess load relative to the population of the socio-hydrosystem at a given period. It is very low or cannot be measured in river basins where the population lives in full equilibrium with its resources. The early river budgets of major ions [Meybeck, 1979] have found that per capita excess fluxes of Cl^- , SO_4^{2-} , Na^+ , K^+ were actually proportional to their energy consumption, an indicator of their industrial development. The study of the evolution of this indicator in the Seine basin for metals and for phosphorus adds a new dimension: for these elements, in post-industrial stage and under higher environmental constraints, the per capita excess load can be decreased without negatively affecting economic development.

Per capita excess load and leakage rate are specific for the socio-hydrosystem at a given stage of its development and environmental concern. If they can be linked to available socio-economic data (e.g., energy consumption, agricultural production), they can be used to make first-order estimates of human impacts from regional scales to global scale for poorly monitored riverborne materials.

4. Longue durée trajectories of indicators of the state of the Lower Seine quality

Patterns of impacts change over long periods. For most water quality degradations, identifying these impacts, understanding their causes and mitigating the pollution or impact take more than twenty years, often much more and some impacts are yet to happen. In the Seine basin, the longue durée river state

has been reconstructed over more than 150 years for many issues [Meybeck *et al.*, 2018]. This is first based on historical archives, maps, fish observations, and water chemistry records generated by the Montsouris observatory, then by other institutions. They allow assessment of the evolution of river course morphology [Lestel *et al.*, 2021], hydrological (river flow) and hydraulic (water level and velocity) regimes, fish assemblage [Belliard *et al.*, 2018], concentrations of major ions, nutrients, dissolved oxygen [Cun *et al.*, 1997, Meybeck and Lestel, 2017], and fecal coliforms [Mouchel *et al.*, 2021]. A second set is generated by biogeochemical models applied to past basin conditions, as for eutrophication [Billen *et al.*, 2007b]. The third set has been generated by the chemical analyses of alluvial cores (sediment archives) after 2006 [Ayrault *et al.*, 2021, Meybeck *et al.*, 2007], which allowed reconstruction of the past contamination trends (from 1920 or 1950 to 2006) for dozens of micropollutants, metallic and organic, which had either not been monitored or insufficiently monitored before 2006.

These state indicator series have then been transformed into quality levels which refer to a single metric, based on a reference water quality (WQ) scale. For the Seine basin, we have chosen those developed by the EU-WFD [Meybeck *et al.*, 2018]. The water quality level (from very good to very poor) allows the inter-comparison of issue severity through time in graphical representations (Figure 3). They do not represent how the issue was perceived or declared by the society in the past (actually not documented for most of the time) but correspond to our present analysis of the river environmental trajectory, based on our current scientific knowledge and a unique set of criteria.

Each water quality issue, its development, extension, amplitude and resolution, is specific (Figure 3). In addition, the trajectories may be quite different within each type of issue (e.g. among nutrients, heavy metals, pesticides, endocrine disruptors) and specific trajectories must be established (e.g., cadmium, atrazine, flumequine). Also, for a given riverborne material the trajectory analysis depends on viewpoint and on the relevant water quality criteria: the nitrate issue, analyzed with the drinking water criteria ($50 \text{ mgNO}_3^- \cdot \text{L}^{-1}$) used in the basin during several decades, is very different from the one considering the coastal eutrophication guideline ($10 \text{ mgNO}_3^- \cdot \text{L}^{-1}$), recommended by scientists.

The issues that have been solved are characterized by a bell shape which could suggest a virtuous and linear cause-effect relationships with early warning by whistle blowers, early monitoring and assessment, inscription on the political agenda, research of consensus on solutions, and finally, adequate responses. Such ideal succession has only been observed for a few water bodies, such as some alpine lakes, Annecy and Léman (Geneva Lake), [Meybeck, 2002]. In many cases improvements have only been noticeable since the 1970s (organic pollution, DDT, PAHs, PCBs, heavy metals, fecal coliforms), or even later (last 20y for eutrophication) (Figure 3). Some issues have reached a plateau or are slightly improving, such as nitrate pollution, while physical changes of the river course (not represented here) should be considered as permanent [Lestel *et al.*, 2022]. Although sediment records evidence other types of pollution, they are still publicly qualified as emergent, i.e. without regular monitoring nor related WQ criteria. Some WQ issues which have been continuously surveyed since the beginning of monitoring (salinization, acidification) have never shown any problem in the Seine basin (green level on quality scale).

For understanding the evolution of the river quality, a classical analysis is the DPSIR (Drivers of activities, Pressures on the aquatic system, State of the river quality, economic, health or cultural Impacts and policy Responses) recommended by the Europe Environmental Agency and by the United Nation program GEMS-Water. The DPSIR has the hidden hypothesis of a linear, rapid and virtuous process. However, when a detailed and specific analysis is made on the multidecadal, often centennial, time scale which represents the start of an issue, its peak and its resolution, a completely different situation is found, as for the metal pollution, the PCBs contamination, and many others in the Seine basin [Ayrault *et al.*, 2021, Meybeck *et al.*, 2007, 2018]. This example revealed that (i) river quality should be studied over several human generations, (ii) linear cause-effect relation between the DPSIR elements may not exist, (iii) past impacts are generally unknown, (iv) the environmental improvement may occur much before any voluntary response, (v) scientific knowledge may not trigger any action, etc. Whereas DPSIR only captures how problems are understood today, the longue durée water quality trajectory is necessary to understand how social and physical processes

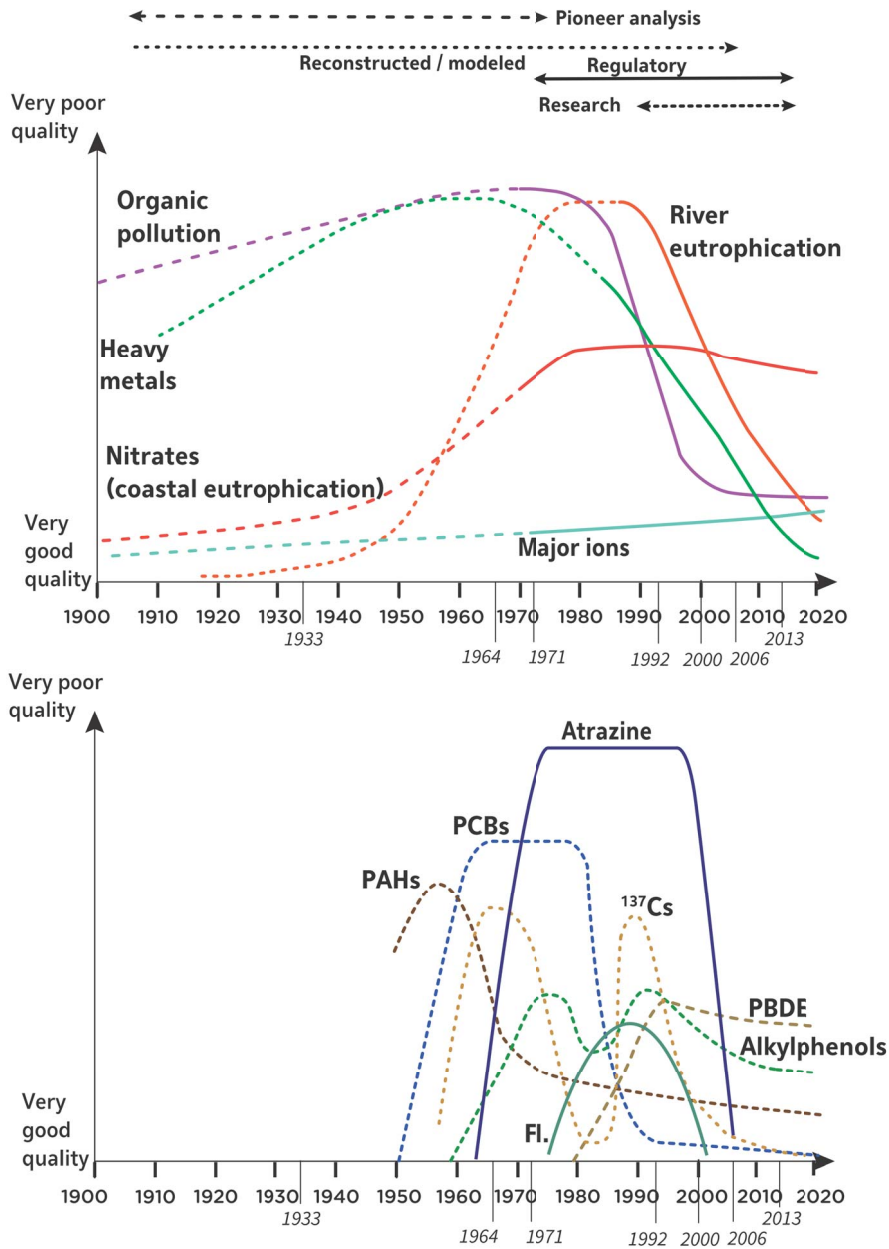


Figure 3. Longue durée patterns of selected river quality issues in the Lower Seine (at station S₅). Relevant dissolved and particulate concentrations observed in the river are converted into issue severity levels according to 2006 scales. Upper graph: classical water quality issues. Lower graph: toxic micropollutants and emerging issues (Fl: flumequine antibiotics). Upper temporal horizontal lines bars: pioneer and historical analyses, reconstruction from sedimentary archives and from models (PIREN-Seine), regulatory analyses performed by AESN, analyses generated by PIREN-Seine. Key dates of water quality construction: 1933, first wastewater treatment plant (WWTP) of Paris sewage, 1964: Water Law, 1971: National Pollution Inventory, 1992: Aquatic systems Law, 2000: EU water framework directive (WFD), 2006: LEMA law (Loi sur l’eau et les milieux aquatiques), 2013: end of implementation of nitrogen treatment at Paris WWTP (Seine-Aval).

Table 2. Elements of the triplets knowledge, (1)–(3), monitoring, (4)–(6) and responses, (7)–(9) to selected types of pollution of the Lower Seine

(1) Pollution type	(2) Impact start	(3) First awareness	(4) Monitoring start	(5) Objectives of survey	(6) Maximum impact	(7) First regulatory assessment	(8) Regulatory response and quality standards	(9) Technical response
Dissolved oxygen	<1874	1874	1880s	AB	1874–1990	1960s 1976	1971 grid 5 mg·L ⁻¹ SEQ-eau 8 mg·L ⁻¹	BOD ₅ treatment in WWTP
Ammonia	1864	1864	1880s	AB	1970s	1960s 1976	1971 grid 0.5 mg·L ⁻¹ SEQ-eau	NH ₄ ⁺ treatment WWTP 2007
Nitrate DW	1950s	1960s	1874	DW	2000	1971	50 mg·L ⁻¹	Nitrate treatment WWTP 2007
Nitrate CR		1980s	1874	CR; RT	(2000)		10 mg·L ⁻¹	Expected
Chloride & Salts	<1874	None	1874	DW; I	1950–2000	1971	WHO-DW 200 mgCl ⁻ ·L ⁻¹	Not needed
Phosphate (river eutroph- ication)	1960	1976	1985 (chloro a)	DW; AB; RT	1970–1990		1992 P use restriction	P treatment in WWTP (2000)
PCBs	1952	1970	1990s	FC	1960–1975	1990s	Use ban	PCBs de- struction
Cadmium	<1930	1972	1985 (river bed sediment)	DW	1960	None	Use restriction then ban (1985)	Recycling industrial wastes
Atrazine	(1970)	1980	1985	DW	1970–2000		Ban (2003)	

Objectives of survey: AB aquatic biota degradation; FC food consumption; DW drinking water/human health; RT recreation tourism; I irrigation; CR coastal resources. WHO World Health Organization.

have interacted. It incorporates to DPSIR other critical elements as scientific and technical knowledge, all monitoring elements, political agenda and its debates, norms, which allows the intercomparison of issues within a given river basin and between basins, for a given type of issues [Lestel and Carré, 2017].

Detailing the temporality of the multiple elements of a given issue in terms of the first analysis in the hydrosystem, first awareness, start of monitoring, maximum impact, duration of impact, start of response [Meybeck, 2002, Meybeck *et al.*, 2018] as presented in Table 2 for selected issues makes it possible to show the time lags between knowledge and

action, knowledge not leading to action and, conversely, action that can be taken without local knowledge of pollution. Actually, water quality is a continuous, spiraling, social construction, informed by past issues and inherited modes of monitoring [Bouleau *et al.*, 2017].

Impacts are generally the least documented components of DPSIR. In the Seine a large data set has been assembled concerning (i) basin drivers, as population, economical statistics, agricultural practices, (ii) basin pressures as sewer inputs, use of fertilizer, chemicals, metals, and (iii) basin responses as environmental laws and regulations, waste treatment,

Table 3. Typology of the critical points encountered in the construction of the water quality in the Seine River basin, limiting (in no order of priority) the resolution of the issue (with some examples and dates)

Critical points	Examples
State experts accepting pollution as a necessary evil for modernity	Industrial and municipal discharge into rivers until the 1970s
Lack of political concern	All toxics before 1971
Lack of scientific knowledge	Heavy metals before 1970s
Un-appropriate monitoring	Most pesticides before 2006; metals on coarse bed sediments (1985)
Lobbying	Debate on nitrate origins (1980s); debate on river eutrophication cause (1985–95)
Unnecessary frequent monitoring	Major ions; conductivity (since 1971)
Laboratory issues	Contaminated analyses (dissolved metals); high detection limits for many trace components; high analytical cost. (until 2000s)
Wrong WQ target	Choice of drinking criteria for nitrate management (since 1971)
Inconclusive or limited WQ assessment	Metal issue (since 1971); pesticide issue (1985–2006)
Inadequate technical solution	Sewage farms (1870s–1990s)
Lack of financial support	No pollution tax resources before 1968 and lack of political support for financing de-pollution with existing taxes
Lack of administrative tool	No dedicated institution for WQ management and for wastewater management before 1968
Lack of water quality scale	Many examples; emerging pollutants etc.
Underestimated issues	Most toxic contaminants before 2006

etc. However, impacts of river quality degradation on people's health, economic sectors, on the aquatic environment's health (aquatic ecology and biodiversity), and on related degradation of coastal waters, as well as on economic sectors (tourism, fishing, ...), are still insufficiently assessed in the Seine basin. The national statistics were not conceived to collect such information [Lestel *et al.*, 2007]: hydrological watersheds do not coincide with administrative limits, economical loss remains barely known, past and present environmental impacts on human health in the basin remain poorly known.

The bottlenecks are multiple and refer to different registers of action (see Table 3). Certain levels of river pollution, which dominant actors and experts consider inevitable, is reinforced by ignorance of the effects of industrial products, but also by lobbies, prohibiting any political debate on certain types of pollution. This prevents or limits the implementation

of adequate financial or regulatory means. This also explains why the knowledge acquired by monitoring networks and researchers' modeling is not mobilized for action.

5. Conclusions and perspectives

PIREN-Seine has provided precise knowledge of the pressures and their dynamics throughout the basin. The models have made it possible to consider point and diffuse inputs, discharges, from the headwaters of rivers to estuaries and coastal waters. The Seine River basin has already been used to test new approaches on a well-documented territory, as the Anthropocene Hypothesis [Meybeck and Lestel, 2017, Rockström *et al.*, 2014, Vörösmarty *et al.*, 2015], urban socio-ecological trajectories [Barles, 2015], land to sea continuum of nitrogen cycle [Billen and Garnier, 2021].

This knowledge has been used by the public players, depending on the opportunities available, or ignored when the political situation did not allow it. However, the exploration of agricultural and climatic scenarios is now questioning production and consumption patterns and their necessary transformation of the agro-food system, beyond technical solutions alone, with the now recognized effects of climate change.

The PIREN-Seine hydrological models, taking into account the global climate change (GCM) scenarios, predict less summer rainfall, although with localized very intense rainfalls, which may greatly change the hydrosystem functioning, and the availability of water resources, and generate new water-related hazards, as the exceptional flood which occurred in June 2016 [Flipo *et al.*, 2018]. Scenarios of hydrological changes under climate changes can be combined with the ones already explored for deep structural changes in the agrofood system. This knowledge should now be articulated with better understanding of how economic sectors and local territories might be impacted and could improve and adapt. Some processes can be studied independently from actors' strategies; others directly depend on resources, paradigms and routines of social organizations. Therefore credible and useful scenarios must be elaborated with stakeholders willing to address these issues, in order to set robust decisions based on what are the most limiting factors for population resilience.

Interactions between scientists and water managers (dealing with water, but also with agriculture, urban planning, transportation, and health), must be given priority because it is actually on this scale that (i) innovations are made, under social and political pressure, and that (ii) the action value of scientific information is collectively built.

While the 6th planetary limit concerning the freshwater cycle was crossed in April 2022, the social demand for waterfront reclamation and access to urban nature is increasing and social groups experiencing new practices may foster new concerns for the environment. Opportunities for new perceptions of river systems may arise. The future challenge for research is to find which actors can remove the identified bottlenecks in the management of water quality problems. For this, more detailed studies on the diversity of actors in each sector and their

levers of action are crucial. Many events in the last few years have profoundly shaken the ways in which actors project themselves into the future and questioned certainties. As the beginning of the history of PIREN-Seine program shows, only when lock-ins are suddenly released, may the different sources of knowledge accumulated in the program be used for innovative decisions.

Conflicts of interest

Authors have no conflict of interest to declare.

Acknowledgments

The authors wish to acknowledge the numerous Seine basin partners for having continuously supported the PIREN Seine program since 1989. This long-term program belongs to the Zone Atelier Seine, an environment observatory instrument created by the CNRS in 2000, part of the international Long Term Socio-Ecological Research (LTSER) network.

References

- Amoros, C. and Petts, G. E. (1993). *Hydrosystèmes fluviaux*, volume 300. Masson, Paris.
- Amoros, C., Roux, A. L., Reygrobellet, J. L., Bravard, J. P., and Pautou, G. (1987). A method for applied ecological studies of fluvial hydrosystems. *Regul. Rivers Res. Manage.*, 1(1), 17–36.
- Ayrault, S., Meybeck, M., Mouchel, J. M., Gasperi, J., Lestel, L., Lorgeoux, C., and Boust, D. (2021). Simentary archives reveal the concealed history of micropollutant contamination in the Seine River basin. In Flipo, N., Labadie, P., and Lestel, L., editors, *The Seine River Basin*, Handb Environ Chem, 90, pages 269–300. Springer, Cham.
- Baratelli, E., Flipo, N., Rivière, A., and Biancamaria, S. (2018). Retrieving river baseflow from SWOT spaceborne mission. *Remote Sens. Environ.*, 218, 44–54.
- Barles, S. (2010). Society, energy and materials: the contribution of urban metabolism studies to sustainable urban development issues. *J. Environ. Plann. Manage.*, 53(4), 439–455.
- Barles, S. (2015). The main characteristics of urban socio-ecological trajectories: Paris (France) from the 18th to the 20th century. *Ecol. Econ.*, 118, 177–185.

- Belgrand, E. (1872). *La Seine: études hydrologiques*. Dunod, Paris.
- Belliard, J., Beslagic, S., Delaigue, O., and Tales, E. (2018). Reconstructing long-term trajectories of fish assemblages using historical data: The Seine River basin (France) during the last two centuries. *Environ. Sci. Pollut. Res.*, 25, 23430–23450.
- Billen, G., Aguilera, E., Einarsson, R., Garnier, J., Gingrich, S., Grizzetti, B., Lassaletta, L., Le Noë, L., and Sanz-Cobena, A. (2021). Reshaping the European agro-food system and closing its nitrogen cycle: the potential of combining dietary change, agroecology, and circularity. *One Earth*, 4, 839–850.
- Billen, G., Barles, S., Chatzimpiros, P., and Garnier, J. (2012). Grain, meat and vegetables to feed Paris: where did and do they come from? Localising Paris food supply areas from the eighteenth to the twenty-first century. *Reg. Environ. Change*, 12, 325–335.
- Billen, G., Barles, S., Garnier, J., Rouillard, J., and Benoit, P. (2009). The food-print of Paris: long-term reconstruction of the nitrogen flows imported into the city from its rural hinterland. *Reg. Environ. Change*, 9(1), 13–24.
- Billen, G. and Garnier, J. (2007). River basin nutrient delivery to the coastal sea: assessing its potential to sustain new production of non siliceous algae. *Mar. Chem.*, 106, 148–160.
- Billen, G. and Garnier, J. (2021). Nitrogen biogeochemistry of water-agro-food systems: the example of the Seine land-to-sea continuum. *Biogeochemistry*, 154(2), 307–321.
- Billen, G., Garnier, J., and Hanset, Ph. (1994). Modelling phytoplankton development in whole drainage networks: the RIVERSTRAHLER model applied to the Seine river system. *Hydrobiologia*, 289, 119–137.
- Billen, G., Garnier, J., Le Noë, J., Viennot, P., Gallois, N., Puech, T., Schott, C., Anglade, J., Mary, B., Beaudoin, N., Léonard, J., Mignolet, C., Théry, S., Thieu, V., Silvestre, M., and Passy, P. (2020). The Seine watershed water-agro-food system: long-term trajectories of C, N, P metabolism. In Flipo, N., Labadie, P., and Lestel, L., editors, *The Seine River Basin*, Handb Environ Chem, 90. Springer, Cham.
- Billen, G., Garnier, J., Mouchel, J. M., and Silvestre, M. (2007a). The Seine system: introduction to a multidisciplinary approach of the functioning of a regional river system. *Sci. Total Environ.*, 375, 1–12.
- Billen, G., Garnier, J., Némery, J., Sebilo, M., Sferatore, A., Barles, S., Benoit, P., and Benoit, M. (2007b). A long term view of nutrient transfers through the Seine river continuum: mechanisms and long term trends. *Sci. Total Environ.*, 375, 80–97.
- Billen, G., Lassaletta, L., and Garnier, J. (2014). A biogeochemical view of the global agro-food system: Nitrogen flows associated with protein production, consumption and trade. *Global Food Secur.*, 3–4, 209–219.
- Blanchoud, H., Barriuso, E., Nicola, L., Schott, C., Roose-Amsaleg, C., and Tournebize, J. (2013). La contamination de l'Orgeval par les pesticides. In Loumagne, C. and Tallec, G., editors, *L'observation long terme en environnement, exemple du bassin versant de l'Orgeval*, pages 159–174. Eds Quae, Versailles.
- Blanchoud, H., Schott, C., Tallec, G., Queyrel, W., Gallois, N., Habets, F., Viennot, P., Ansart, P., Desportes, A., Tournebize, J., and Puech, T. (2021). How should agricultural practices be integrated to understand and simulate long-term pesticide contamination in the Seine river basin? In Flipo, N., Labadie, P., and Lestel, L., editors, *The Seine River Basin*, Handb Environ Chem, 90, pages 141–162. Springer, Cham.
- Bouleau, G. (2014). The co-production of science and waterscapes: the case of the Seine and the Rhône Rivers, France. *Geoforum*, 57, 248–257.
- Bouleau, G., Argillier, C., Souchon, Y., Barthélémy, C., and Babut, M. (2009). How ecological indicators construction reveals social changes—the case of lakes and rivers in France. *Ecol. Indic.*, 9(6), 1198–1205.
- Bouleau, G., Marchal, P. L., Meybeck, M., and Lestel, L. (2017). La construction politique de la commune mesure de la qualité des eaux superficielles en France: de l'équivalent-habitant au bon état (1959–2013). *Développement durable et territoires. Économie, Géographie, Politique, Droit, Sociologie*, 8(1), 1–19.
- Bouleau, G. and Pont, D. (2015). Did you say reference conditions? Ecological and socio-economic perspectives on the European water framework directive. *Environ. Sci. Policy*, 47, 32–41.
- Bravard, J. P., Amoros, C., and Pautou, G. (1986). Impact of civil engineering works on the successions of communities in a fluvial system: a methodological and predictive approach applied to a section of

- the Upper Rhône River, France. *Oikos*, 47(1), 92–111.
- Burton, L. R., Howard, A., and Goodall, B. (2003). Construction of a historical water pollution index for the Mersey Basin. *Area*, 35(4), 438–448.
- Carré, C., Boccarossa, A., Hellier, E., and Dupont, N. (2018). Quality standards and monitoring as water management tools: the case of nitrogen in rivers in France and Brittany. *Water Policy*, 20(5), 1059–1074.
- Carré, C., Meybeck, M., and Esculier, F. (2017). The water framework directive's "percentage of surface water bodies at good status": unveiling the hidden side of a "hyperindicator". *Ecol. Indic.*, 78, 371–380.
- Carré, C., Meybeck, M., Garnier, J., Chong, N., Deroubaix, J. E., Flipo, N., Goutte, A., Le Pichon, C., Seguin, L., and Tournebize, J. (2021). River basin visions: Tools and approaches from yesterday to tomorrow. In Flipo, N., Labadie, P., and Lestel, L., editors, *The Seine River Basin*, Handb Environ Chem, 90, pages 381–414. Springer, Cham.
- Cooper, S. R. and Brush, G. S. (1991). Long-term history of Chesapeake Bay anoxia. *Science*, 254(5034), 992–996.
- Cun, C., Bousquet, G., and Vilaginès, R. (1997). A 90-year record of water quality data of Paris Seine and Marne rivers. *J. Water Supply Res. Technol. AQUA*, 46, 150–164.
- Dris, R., Gasperi, J., Rocher, V., Saad, M., Renault, N., and Tassin, B. (2015). Microplastic contamination in an urban area: a case study in Greater Paris. *Environ. Chem.*, 12(5), 592–599.
- Ducharne, A., Baubion, C., Beaudoin, N., Benoit, M., Billen, G., Brisson, N., Garnier, J., Kieken, H., Lebonvallet, S., Ledoux, E., Mary, B., Mignolet, C., Poux, X., Sauboua, E., Schott, C., Théry, S., and Viennot, P. (2007). Long term prospective of the Seine River system: Confronting climatic and direct anthropogenic changes. *Sci. Total Environ.*, 375(1–3), 292–311.
- Esculier, F., Le Noë, J., Barles, S., Billen, G., Créno, B., Garnier, J., Lesavre, J., Petit, L., and Tabuchi, J. P. (2019). The biogeochemical imprint of human metabolism in Paris megacity: A regionalized analysis of a water-agro-food system. *J. Hydrol.*, 573, 1028–1045.
- EU-WFD, Water Framework Directive (2000). *Official Journal of the European Communities*, 327(43), 10–72.
- Even, S., Billen, G., Bacq, N., Théry, S., Ruelland, D., Garnier, J., Cugier, P., Poulin, M., Blanc, S., Lamy, F., and Paffoni, C. (2007a). New tools for modelling water quality of hydrosystems: An application in the Seine River basin in the frame of the water framework directive. *Sci. Total Environ.*, 375(1–3), 274–291.
- Even, S., Mouchel, J. M., Servais, P., Flipo, N., Poulin, M., Blanc, S., Chabanel, M., and Paffoni, C. (2007b). Modelling the impacts of combined sewer overflows on the river Seine water quality. *Sci. Total Environ.*, 375(1–3), 140–151.
- Even, S., Poulin, M., Garnier, J., Billen, G., Servais, P., Chesterikoff, A., and Coste, M. (1998). River ecosystem modelling: Application of the PROSE model to the Seine river. *Hydrobiologia*, 373–374, 27–45.
- Flipo, N., Even, S., Poulin, M., Théry, S., and Ledoux, E. (2007). Modeling nitrate fluxes at the catchment scale using the integrated tool CAWAQS. *Sci. Total Environ.*, 375(1–3), 69–79.
- Flipo, N., Gallois, N., Labarthe, B., Baratelli, F., Viennot, P., Schuite, J., Rivière, A., Bonnet, R., and Boé, J. (2021a). Pluri-annual water budget on the Seine basin: past, current and future trends. In Flipo, N., Labadie, P., and Lestel, L., editors, *The Seine River Basin*, Handb Environ Chem, 90, pages 59–89. Springer, Cham.
- Flipo, N., Labadie, P., and Lestel, L., editors (2021b). *The Seine River Basin*. Handb Environ Chem, 90. Springer, Cham. 420 pp.
- Flipo, N., Mouchel, J. M., Fisson, C., Wang, S., and Le Gall, M. (2018). Les effets de la crue de Juin 2016 sur la qualité de l'eau du bassin de la Seine. Fascicule #17. PIREN-Seine. ARCEAU-IdF, 70 pages.
- Garnier, J., Beusen, A., Thieu, V., Billen, G., and Bouwman, L. (2010). N:P:Si nutrient export ratios and ecological consequences in coastal seas evaluated by the ICEP approach. *Glob. Biogeochem. Cycles*, 24(4), article no. GB0A05.
- Garnier, J., Billen, G., Lassaletta, L., Vigiak, O., Nikolaidis, N. P., and Grizzetti, B. (2021). Hydromorphology of coastal zone and structure of watershed agro-food system are main determinants of coastal eutrophication. *Environ. Res. Lett.*, 16, article no. 023005.
- Garnier, J., Billen, G., Legendre, R., Riou, Ph., Cugier, Ph., Schapira, M., Théry, S., Thieu, V., and Menesguen, A. (2019). Managing the agri-food system of watersheds to combat coastal eutrophication:

- A land-to-sea modelling approach to the French Coastal English channel. *Geosciences*, 9, article no. 441.
- Garnier, J., Lassaletta, L., Billen, G., Romero, E., Grizzetti, B., Némery, J., Le, Q. L. P., Pistocchi, C., Aissa-Grouz, N., Luu, M. T. N., Vilmin, L., and Dorioz, J.-M. (2015). Phosphorus budget in the water-agro-food system at nested scales in two contrasted regions of the world, ASEAN-8 and EU-27. *Global Biogeochem. Cycles*, 29(9), 1348–1368.
- Garnier, J., Meybeck, M., Ayrault, S., Billen, G., Blanchoud, H., Carré, C., Flipo, N., Gasperi, J., Lestel, L., de Marsily, G., Mouchel, J. M., Servais, P., and Tales, E. (2022). Continental Atlantic rivers: the Seine basin. In Tockner, K., Zarfl, C., and Robinson, C. T., editors, *Rivers of Europe*, pages 291–330. Elsevier, Amsterdam, 2nd edition.
- Garnier, J. and Mouchel, J. M. (1999). Man and river system. The functioning of river systems at the basin scale. *Hydrobiologia*, 410, ix–xii.
- Gateuille, D., Evrard, O., Lefevre, I., Moreau-Guigon, E., Alliot, F., Chevreuil, M., and Mouchel, J. M. (2014). Mass balance and decontamination times of Polycyclic Aromatic Hydrocarbons in rural nested catchments of an early industrialized region (Seine River basin, France). *Sci. Total Environ.*, 470, 608–617.
- Gateuille, D., Gasperi, J., Briand, C., Guigon, E., Alliot, F., Blanchard, M., Teil, M. J., Chevreuil, M., Rocher, V., Azimi, S., Thévenot, D., Moilleron, R., Brignon, J. M., Meybeck, M., and Mouchel, J. M. (2021). Mass balance of PAHs at the scale of the Seine River basin. In Flipo, N., Labadie, P., and Lestel, L., editors, *The Seine River Basin*, Handb Environ Chem, 90, pages 163–187. Springer, Cham.
- Howarth, R., Chan, F., Conley, D. J., Garnier, J., Doney, S. C., Marino, R., and Billen, G. (2011). Coupled biogeochemical cycles: eutrophication and hypoxia in temperate estuaries and coastal marine ecosystems. *Front. Ecol. Environ.*, 9(1), 18–26.
- Kabat, P., Claussen, M., Dirmeyer, P. A., Gash, J. H., de Guenni, L. B., Meybeck, M., Pielke, R. A., Vörösmarty, C. J., Hutjes, R. W. A., and Lütke-meier, S., editors (2004). *Vegetation, Water, Humans and the Climate: A New Perspective on an Interactive System*. Springer, Berlin, Heidelberg. 566 pp.
- Knop, H., editor (1976). *The Tennessee Valley Authority Experience*, volume 1 of *Proceedings of the First Conference on Case Studies of Large Scale Planning Projects*. IIASA, Laxenburg. 752 pp.
- Labadie, P., Alligant, S., Berthe, T., Budzinski, H., Bigot-Clivot, A., Collard, F., Dris, R., Gasperi, J., Guigon, E., Petit, F., Rocher, V., Tassin, B., Tramoy, R., and Treilles, R. (2021). Contaminants of emerging concern in the Seine River basin: overview of recent research. In Flipo, N., Labadie, P., and Lestel, L., editors, *The Seine River Basin*, Handb Environ Chem, 90, pages 355–380. Springer, Cham.
- Le Noé, J., Billen, G., Esculier, F., and Garnier, J. (2018). Long term socio-ecological trajectories of agro-food systems revealed by N and P flows: the case of French regions from 1852 to 2014. *Agric. Ecosyst. Environ.*, 265, 132–143.
- Ledoux, E., Gomez, E., Monget, J. M., Viavattene, C., Viennot, P., Ducharne, A., Benoit, M., Mignolet, C., Schott, C., and Mary, B. (2007). Agriculture and groundwater nitrate contamination in the Seine basin. The STICS–MODCOU modelling chain. *Sci. Total Environ.*, 375(1–3), 33–47.
- Lestel, L. (2012). Non-ferrous metals (Pb, Cu, Zn) needs and city development: the Paris example (1815–2009). *Reg. Environ. Change*, 12(2), 311–323.
- Lestel, L. and Carré, C., editors (2017). *Les rivières urbaines et leur pollution*. Eds Quae, Paris. 282 pp.
- Lestel, L., Eschbach, D., Meybeck, M., and Gob, F. (2021). The evolution of the Seine basin water bodies through historical maps. In Flipo, N., Labadie, P., and Lestel, L., editors, *The Seine River Basin*, Handb Environ Chem, 90, pages 29–57. Springer, Cham.
- Lestel, L., Meybeck, M., Carré, C., and Belliard, J. (2022). The Seine, the river dedicated to Paris. In Wantzen, K. M., editor, *River Cultures: Life as a Dance to the Rhythm of the Waters*. Unesco Press, Paris. Ch. 27, in press.
- Lestel, L., Meybeck, M., and Thévenot, D. R. (2007). Metal contamination budget at the river basin scale: an original flux-flow analysis (F2A) for the Seine River. *Hydrol. Earth Syst. Sci.*, 11(6), 1771–1781.
- Luciano, E. (2022). *The Anthropocene Hypothesis: birth and epistemology*. PhD thesis, Ludwig Maximilian University of Munich, Germany.
- MDBSN-AFBSN (1976). Les bassins de la Seine et des cours d'eau normands. Mission Déléguée de bassin Seine-Normandie, Agence Financière de bassin Seine-Normandie. Nanterre.
- Meybeck, M. (1979). Concentrations des eaux flu-

- viales en éléments majeurs et apports en solution aux océans. *Rev. Geol. Dyn. Geogr. Phys.*, 21, 215–246.
- Meybeck, M. (2002). Riverine quality at the Anthropocene: Propositions for global space and time analysis, illustrated by the Seine River. *Aquat. Sci.*, 64(4), 376–393.
- Meybeck, M. (2003). Global analysis of river systems: from Earth system controls to Anthropocene syndromes. *Phil. Trans. R. Soc. Lond. Ser. B*, 358(1440), 1935–1955.
- Meybeck, M. (2013). Heavy metal contamination in rivers across the globe: an indicator of complex interactions between societies and catchments. In Arheimer, B., editor, *Understanding Freshwater Quality Problems in a Changing World*, volume 361 of *Int. Ass. Hydrol. Sci. Publ.*, pages 3–16. Copernicus, Göttingen.
- Meybeck, M., Fustec, E., and de Marsily, G. (1998). *La Seine en son bassin: fonctionnement écologique d'un système fluvial anthropisé*. Elsevier, Masson. 736 pp.
- Meybeck, M. and Lestel, L. (2017). A western European river at the Anthropocene. In Kelly, J. M., Scarpino, P., Berry, H., Syvitski, J., and Meybeck, M., editors, *Rivers of the Anthropocene*, pages 84–100. University of California Press, Berkeley, CA. Ch. 7.
- Meybeck, M., Lestel, L., Bonté, P., Moilleron, R., Colin, J. L., Rousselot, O., Hervé, D., de Pontevès, C., Grosbois, C., and Thévenot, D. R. (2007). Historical perspective of heavy metals contamination (Cd, Cr, Cu, Hg, Pb, Zn) in the Seine River basin (France) following a DPSIR approach (1950–2005). *Sci. Total Environ.*, 375(1–3), 204–231.
- Meybeck, M., Lestel, L., and Briand, C. (2017). La Seine sous surveillance: Les analyses des impacts de l'agglomération parisienne par l'Observatoire de Montsouris de 1876 à 1937. In Lestel, L. and Carré, C., editors, *Les rivières urbaines et leur pollution*, pages 32–43. Quae, Versailles.
- Meybeck, M., Lestel, L., Carré, C., Bouleau, G., Garnier, J., and Mouchel, J. M. (2018). Trajectories of river chemical quality issues over the Longue Durée: the Seine River (1900S–2010). *Environ. Sci. Pollut. Res.*, 25(24), 23468–23484.
- Meybeck, M. and Vörösmarty, C. (2005). Fluvial filtering of land-to-ocean fluxes: from natural Holocene variations to Anthropocene. *C. R. Geosci.*, 337(1–2), 107–123.
- Mouchel, J. M., Lucas, F. S., Moulin, L., Wurtzer, S., Euzen, A., Haghe, J. P., Rocer, V., Azimi, S., and Servais, P. (2021). Bathing activities and microbiological river water quality in the Paris area: A long-term perspective. In Flipo, N., Labadie, P., and Lestel, L., editors, *The Seine River Basin*, volume 90 of *Handb Environ Chem*, pages 323–353. Springer, Cham.
- Oudin, L. C. and Maupas, D. (2003). *Système d'évaluation de la qualité de l'eau des cours d'eau (SEQ-Eau)*. Ministère de l'écologie et du développement durable-Agences de l'eau, Paris. 106 pp.
- Pahl-Wostl, C., Lebel, L., Knieper, C., and Nikitina, E. (2012). From applying panaceas to mastering complexity: toward adaptive water governance in river basins. *Environ. Sci. Policy*, 23, 24–34.
- Passy, P., Viennot, P., Gallois, N., Billen, G., Garnier, J., Silvestre, M., Thieu, V., and Flipo, N. (2018). Modélisation des apports diffus d'azote et de phosphore aux masses d'eau de surface du bassin Seine-Normandie. Technical Report 1074634 (1) 2017, AESN FIRE/Armines. Convention d'aide financière. 60 pp.
- Rocher, V. and Azimi, S. (2017). *Evolution de la qualité de la Seine en lien avec les progrès de l'assainissement de 1970 à 2015*. Johanet, Paris. 76 pp.
- Rockström, J., Falkenmark, M., Allan, T., Folke, C., Gordon, L., Jägerskog, A., Kummu, M., Lannerstad, M., Meybeck, M., Molden, D., Postel, S., Savenije, H. H. G., Svedin, U., Turton, A., and Varis, O. (2014). The unfolding water drama in the Anthropocene: towards a resilience-based perspective on water for global sustainability. *Ecohydrol*, 7(5), 1249–1261.
- Romero, E., Garnier, J., Billen, G., Ramarson, A., Riou, Ph., and Le Gendre, R. (2019). The biogeochemical functioning of the Seine estuary and the nearby coastal zone: export, retention and transformations. A modelling approach. *Limnol. Oceanogr.*, 64, 895–912.
- Romero, E., Le Gendre, R., Garnier, J., Billen, G., Fison, C., Silvestre, M., and Riou, Ph. (2016). Long-term water quality in the lower Seine: lessons learned over 4 decades of monitoring. *Environ. Sci. Policy*, 58, 141–154.
- Savenije, H. H., Hoekstra, A. Y., and van der Zaag, P. (2014). Evolving water science in the Anthropocene. *Hydrol. Earth Syst. Sci.*, 18(1), 319–332.
- Sivapalan, M., Savenije, H. H., and Blöschl, G. (2012).

- Socio-hydrology: A new science of people and water. *Hydrol. Process.*, 26(8), 1270–1276.
- Tamtam, F., Mercier, F., Le Bot, B., Eurin, J., Dinh, Q. T., Clément, M., and Chevreuil, M. (2008). Occurrence and fate of antibiotics in the Seine River in various hydrological conditions. *Sci. Total Environ.*, 393(1), 84–95.
- Teil, M. J., Tlili, K., Blanchard, M., Labadie, P., Alliot, F., and Chevreuil, M. (2014). Polychlorinated biphenyls, polybrominated diphenyl ethers, and phthalates in roach from the Seine River basin (France): impact of densely urbanized areas. *Arch. Environ. Contam. Toxicol.*, 66(1), 41–57.
- Thévenot, D. R., Moilleron, R., Lestel, L., Gromaire, M. C., Rocher, V., Cambier, P., Bonté, P., Colin, J. L., de Pontevès, C., and Meybeck, M. (2007). Critical budget of metal sources and pathways in the Seine River basin (1994–2003) for Cd, Cr, Cu, Hg, Ni, Pb and Zn. *Sci. Total Environ.*, 375(1–3), 180–203.
- Vilmin, L., Flipo, N., Escoffier, N., and Groleau, A. (2018). Estimation of the water quality of a large urbanized river as defined by the European WFD: what is the optimal sampling frequency? *Environ. Sci. Pollut. Res.*, 25, 23485–23501.
- Vörösmarty, C., Lettenmaier, D., Levêque, C., Meybeck, M., Pahl-Wostl, C., Alcamo, J., Cosgrove, W., Grassl, H., Hoff, H., Kabat, P., Lansigan, F., Lawford, R., and Naiman, R. (2004). Humans transforming the global water system. *Eos Trans. Am. Geophys. Union*, 85(48), 509–514.
- Vörösmarty, C. J. and Meybeck, M. (2004). Responses of continental aquatic systems at the global scale: new paradigms, new methods. In Kabat, P., Claussen, M., Dirmeyer, P. A., Gash, J. H., de Guenni, L. B., Meybeck, M., Pielke, R. A., Vörösmarty, C. J., Hutjes, R. W. A., and Lütkeemeier, S., editors, *Vegetation, Water, Humans and the Climate*, pages 375–413. Springer, Berlin, Heidelberg.
- Vörösmarty, C. J., Meybeck, M., and Pastore, C. L. (2015). Impair-then-repair: a brief history & global-scale hypothesis regarding human-water interactions in the anthropocene. *Dædalus*, 144(3), 94–109.
- Wantzen, K. M., Uehlinger, U. F., Van der Velde, G., Leuven, R. S., Schmitt, L., and Beisel, N. (2022). The Rhine River basin. In Tockner, K., Zarfl, C., and Robinson, C. T., editors, *Rivers of Europe*, pages 331–389. Elsevier, Amsterdam, 2nd edition.
- Werther, L., Mehler, N., Schenk, G. J., and Zielhofer, C. (2021). On the way to the fluvial Anthroposphere—current limitations and perspectives of multidisciplinary research. *Water*, 13(16), article no. 2188.
- Wesseling, A., Kooy, M., and Warner, J. (2017). Socio-hydrology and hydrosocial analysis: Toward dialogues across disciplines. *Water*, 4(2), article no. e1196.