



**HAL**  
open science

## Dynamic Geodiversity, Geosystem Services, and Sustainable Development: Insights from Sesia Val Grande UNESCO Global Geopark

Michele Guerini, Rasool Bux Khoso, Alizia Mantovani, Cristina Viani, Marco Giardino

► **To cite this version:**

Michele Guerini, Rasool Bux Khoso, Alizia Mantovani, Cristina Viani, Marco Giardino. Dynamic Geodiversity, Geosystem Services, and Sustainable Development: Insights from Sesia Val Grande UNESCO Global Geopark. EGU General Assembly 2023, Apr 2023, Wien, Austria. , 2023, 10.5194/egusphere-egu23-9919 . hal-04292329

**HAL Id: hal-04292329**

**<https://hal.science/hal-04292329>**

Submitted on 17 Nov 2023

**HAL** is a multi-disciplinary open access archive for the deposit and dissemination of scientific research documents, whether they are published or not. The documents may come from teaching and research institutions in France or abroad, or from public or private research centers.

L'archive ouverte pluridisciplinaire **HAL**, est destinée au dépôt et à la diffusion de documents scientifiques de niveau recherche, publiés ou non, émanant des établissements d'enseignement et de recherche français ou étrangers, des laboratoires publics ou privés.

Copyright



# Dynamic Geodiversity, Geosystem Services, and Sustainable Development: Insights from Sesia Val Grande UNESCO Global Geopark

Michele Guerini<sup>1,2</sup>; Rasool B. Khoso<sup>1</sup>; Alizia Mantovani<sup>3</sup>; Cristina Viani<sup>1</sup>; Marco Giardino<sup>1,4</sup>

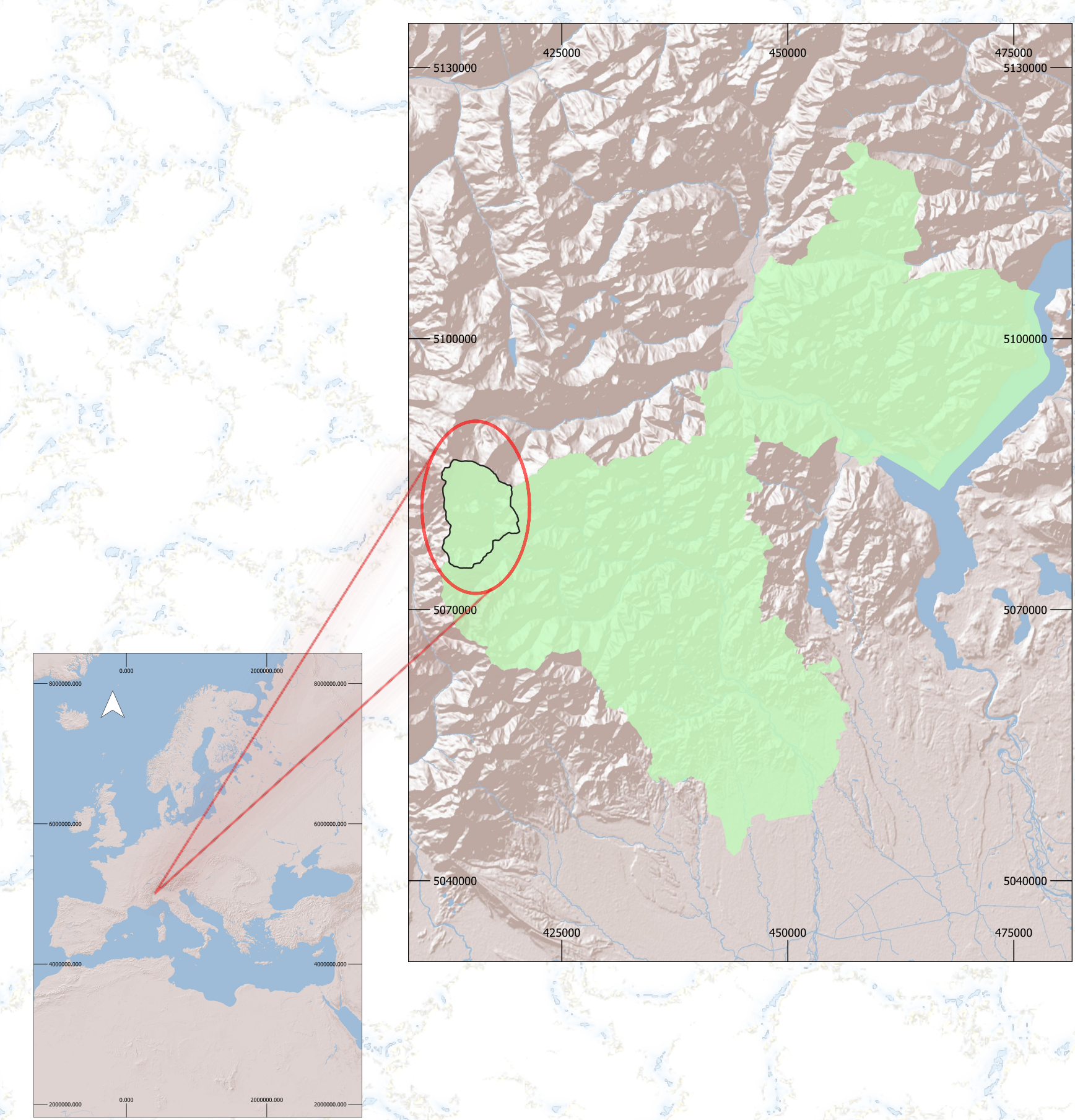
(1) Earth Science Department, University of Turin, Italy (2) EDYTEM, Université Savoie Mont Blanc, Chambéry, France (3) Computer Science Department, University of Turin, Italy (4) Sesia Val Grande UGGp, Varallo, Italy

## 1. INTRODUCTION

Geodiversity is a concept that is gaining popularity in the scientific community. Geodiversity, like biodiversity, is part of natural capital and can provide benefits to human communities: Geosystem Services. Because of its importance, it is necessary to conserve and promote the geodiversity. The UNESCO Global Geoparks are a powerful tool to recognise the importance of the geodiversity and to promote Geoconservation, Education, and Geotourism within the territory. In particular, the current global climate change requires more and more attention to geodiversity and geoheritage conservation, in order to protect the geosystem services. In this study we explore a new approach in an attempt to provide targeted responses to the needs of the territory, with the aim of promoting geodiversity conservation and sustainable development

## 3. CASE STUDY

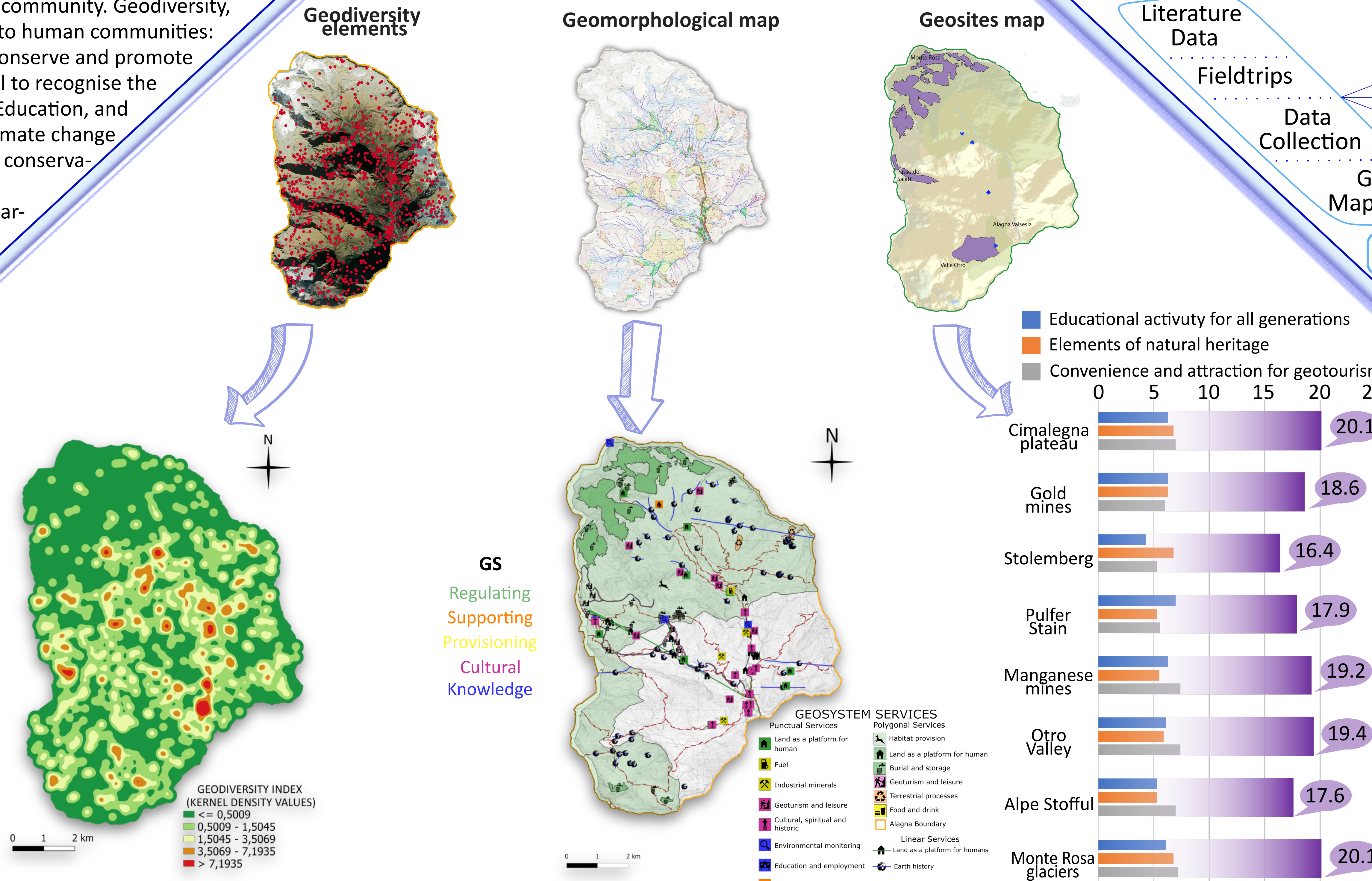
Alagna Valsesia - Sesia Val Grande UGGp



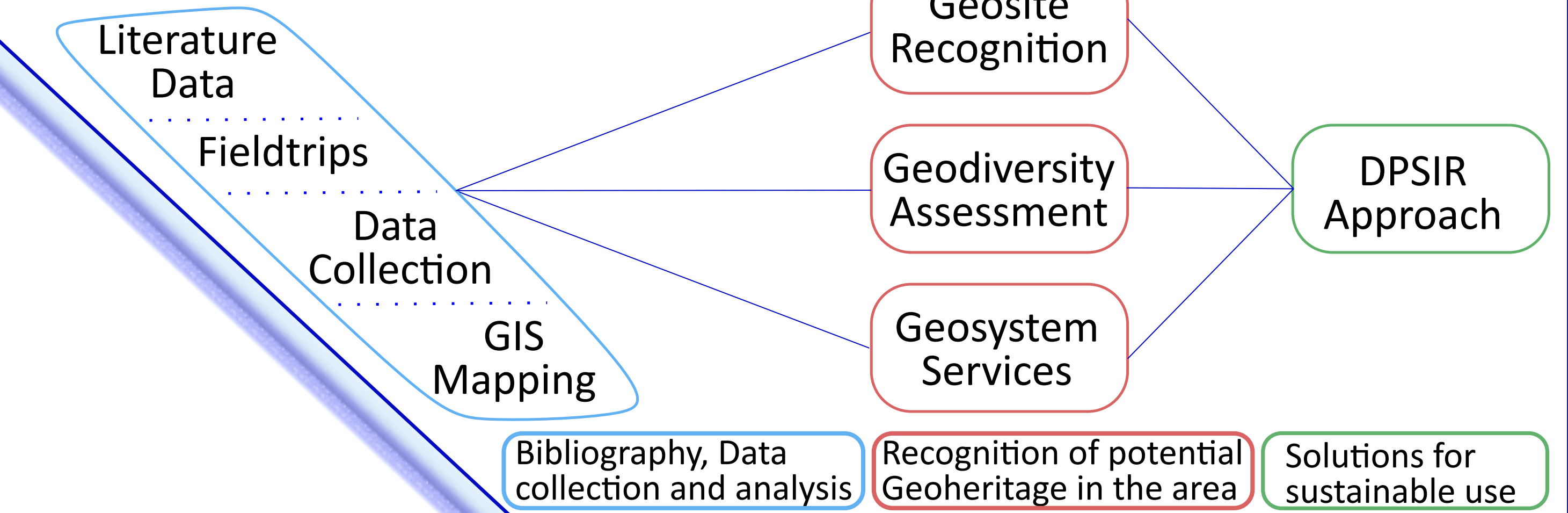
## 6. FUTURE WORKS

This study has shown that the DPSIR framework is a good investigative approach to identify actions needed for sustainable land development that enhances geodiversity, but also enables climate change mitigation strategies. Future work will aim to assess the actual climate change in the area through the calculation of climate indices and the use of indicators. It will then be necessary to identify geosites that are particularly affected by climate change in order to develop strategies to protect the geoheritage and enhance its value in order to raise awareness among tourists.

## 4. RESULTS



## 2. METHODS



## 5. CONCLUSIONS

- Alagna Valsesia is a municipality within the Geoparks and claims to be a place of great geodiversity, especially into the valley.
- Geodiversity provides all 5 types of geosystem services, especially regulating services.
- The evaluation of the geosites shows 8 geosites in Alagna Valsesia with a great potential for geotourism, especially in the glacial and proglacial environment.
- The DPSIR Framework allows to locate the global drivers of change and to identify the action needed to mitigate the impacts. In Alagna Valsesia we identified impacts on all the geosystem services, with a mention on loss of geodiversity and massive erosion (caused mainly by more frequent landslides and extreme precipitations). With DPSIR we can suggest the responses linked to the SDGs

## 7. REFERENCES

- Suzuki DA, Takagi H. 2018. Evaluation of Geosite for Sustainable Planning and Management in Geotourism. *Geoheritage* 10 : 123–135.

- Forte JP, Brilha J, Pereira DI, Nolasco M. 2018. Kernel Density Applied to the Quantitative Assessment of Geodiversity. *Geoheritage* 10 : 205–217.

- Perotti L, Bollati IM, Viani C, Zanoletti E, Caironi V, Pelfini M, Giardino M. 2020. Fieldtrips and virtual tours as geotourism resources: Examples from the Sesia Val Grande UNESCO Global Geopark (NW Italy). *Resources* 9 : 1–34.

- Omann I, Stocker A, Jäger J. 2009. Climate change as a threat to biodiversity : An application of the DPSIR approach. *Ecological Economics* 69 : 24–31.

- Tognetto F, Perotti L, Viani C, Colombo N, Giardino M. 2021. Geomorphology and geosystem services of the Indren-Cimalegna area (Monte Rosa massif–Western Italian Alps). *Journal of Maps* 17 : 161–172.

Michele Guerini  
michele.guerini@unito.it

Scan for Abstract

The presentation participation in DSPP

Outstanding Student & PhD candidate Presentation contest

