



HAL
open science

Accelerated mafic weathering in Southeast Asia linked to late Neogene cooling

Germain Bayon, Martin Patriat, Yves Godderis, Anne Trinquier, Patrick de Deckker, Denise Kulhanek, Ann Holbourn, Yair Rosenthal

► **To cite this version:**

Germain Bayon, Martin Patriat, Yves Godderis, Anne Trinquier, Patrick de Deckker, et al.. Accelerated mafic weathering in Southeast Asia linked to late Neogene cooling. *Science Advances*, 2023, 9 (13), 10.1126/sciadv.adf3141. hal-04266423

HAL Id: hal-04266423

<https://hal.science/hal-04266423>

Submitted on 1 Nov 2023

HAL is a multi-disciplinary open access archive for the deposit and dissemination of scientific research documents, whether they are published or not. The documents may come from teaching and research institutions in France or abroad, or from public or private research centers.

L'archive ouverte pluridisciplinaire **HAL**, est destinée au dépôt et à la diffusion de documents scientifiques de niveau recherche, publiés ou non, émanant des établissements d'enseignement et de recherche français ou étrangers, des laboratoires publics ou privés.



Distributed under a Creative Commons Attribution 4.0 International License



GEOLOGY

Accelerated mafic weathering in Southeast Asia linked to late Neogene cooling

Germain Bayon^{1*}, Martin Patriat¹, Yves Godderis², Anne Trinquier¹, Patrick De Deckker³, Denise K. Kulhanek⁴, Ann Holbourn⁴, Yair Rosenthal⁵

Arc-continent collision in Southeast Asia during the Neogene may have driven global cooling through chemical weathering of freshly exposed ophiolites resulting in atmospheric CO₂ removal. Yet, little is known about the cause-and-effect relationships between erosion and the long-term evolution of tectonics and climate in this region. Here, we present an 8-million-year record of seawater chemistry and sediment provenance from the eastern Indian Ocean, near the outflow of Indonesian Throughflow waters. Using geochemical analyses of foraminiferal shells and grain size-specific detrital fractions, we show that erosion and chemical weathering of ophiolitic rocks markedly increased after 4 million years (Ma), coincident with widespread island emergence and gradual strengthening of Pacific zonal sea-surface temperature gradients. Together with supportive evidence for enhanced mafic weathering at that time from re-analysis of the seawater ⁸⁷Sr/⁸⁶Sr curve, this finding suggests that island uplift and hydroclimate change in the western Pacific contributed to maintaining high atmospheric CO₂ consumption throughout the late Neogene.

INTRODUCTION

Arc-continent collisions are typically associated with emplacement of oceanic-derived mafic and ultramafic rocks at the Earth's surface (1). When exposed on emerged lands, these highly weatherable rocks known as ophiolites are subject to erosion and their dissolution, coupled with alkalinity release and subsequent carbonate precipitation in the ocean, acts as a major sink for atmospheric carbon dioxide over million-year long time scales (2, 3). This process is particularly enhanced whenever mafic and ultramafic rock exposure occurs in high-elevation tropical regions under warm and very wet conditions, where CO₂ consumption by chemical weathering is most significant (4). Evidence for covariation between major glaciations and the distribution of low-latitude arc-continent collisions during the Phanerozoic has provided support for their role in driving global climate change over geological time scales (2, 3, 5). At present, active arc-continent collision occurs in tropical Southeast (SE) Asia, where the impingement of the Australian plate on the Banda-Sunda arc system has resulted in the obduction of massive, several kilometers thick, ophiolite complexes ultimately emplaced on top of many Indonesian islands such as Sulawesi, Timor, Seram, Halmahera, and New Guinea (6, 7). In this region, the combination of high topography and monsoon rainfall sustains high erosion rates, accounting for about one third of the total sediment discharge exported to the ocean annually (8). Because of its presumed global impact on atmospheric CO₂ consumption, via alteration of exposed ophiolitic rocks, chemical weathering in tropical SE Asia possibly played a major role in the evolution of late Cenozoic climate and notably in the onset of Northern Hemisphere glaciations (9, 10). To date, however, this hypothesis still remains much

debated, in particular due to inconsistencies between the presumed role of mafic weathering during the late Neogene cooling and the evolution of past seawater chemistry (11, 12). In addition, major tectonic reorganization in SE Asia over the last few million years (13) has also modified regional ocean circulation patterns. After 4 to 3 million years (Ma), the constriction of the Indonesian seaway progressively reduced the inflow of warm and low-salinity tropical Pacific waters into the Indian Ocean, i.e., the so-called Indonesian Throughflow (ITF), possibly affecting climate at both regional and global scales, via atmospheric and oceanographic teleconnections (14–16). Nonetheless, to date, the cause-and-effect relationships between tectonics, climate, and the long-term evolution of erosion and mafic weathering in SE Asia remain elusive. Here, we present a ~8-Ma record of sediment provenance and seawater chemistry based on the application of neodymium (Nd) isotope and trace-element geochemistry to grain size-specific detrital fractions and foraminiferal shells. Our findings provide additional insight into feedbacks linking erosion, mafic weathering, climate, and island uplift in low-latitude arc-continent collision zones.

A suite of clay-rich nannofossil ooze samples ($n = 46$) was investigated from the upper ~370-mbsf (meter below seafloor) section of International Ocean Drilling Program (IODP) Site U1482 (15° 3.32'S, 120° 26.10'E, 1466 m water depth) drilled on the northwest (NW) Australian margin (17), at a location influenced by the ITF outflow (Fig. 1). To disentangle the effects of multiple provenances, Nd isotope ratios and trace-element abundances were determined in separate grain size fractions of the detritus (see Materials and Methods). Neodymium isotope ratios (¹⁴³Nd/¹⁴⁴Nd, or ϵ_{Nd}) are not decoupled during sediment transport and can thus serve as powerful proxies for provenance (18). In addition, we used the nickel/thorium ratio to distinguish between mafic, ultramafic, and felsic material. In fine-grained sedimentary rocks, enrichments in detrital Ni generally relate to the presence of smectite formed via alteration of mafic or ultramafic rocks, while Th is mostly derived from felsic crustal rocks (19). In this study, the ITF advection of fine-grained mafic-ultramafic material carried from the Indonesian

¹Univ Brest, CNRS, Ifremer, Geo-Ocean, F-29280 Plouzané, France. ²Géosciences-Environnement Toulouse, CNRS-Université Paul Sabatier, F-31400 Toulouse, France. ³The Australian National University, Research School of Earth Sciences, Canberra, ACT 2601, Australia. ⁴Institute of Geosciences, Christian-Albrechts-University of Kiel, 24118 Kiel, Germany. ⁵Department of Marine and Coastal Sciences and Department of Earth and Planetary Sciences, Rutgers, State University of New Jersey, New Brunswick, NJ 08901, USA.

*Corresponding author. Email: gbayon@ifremer.fr

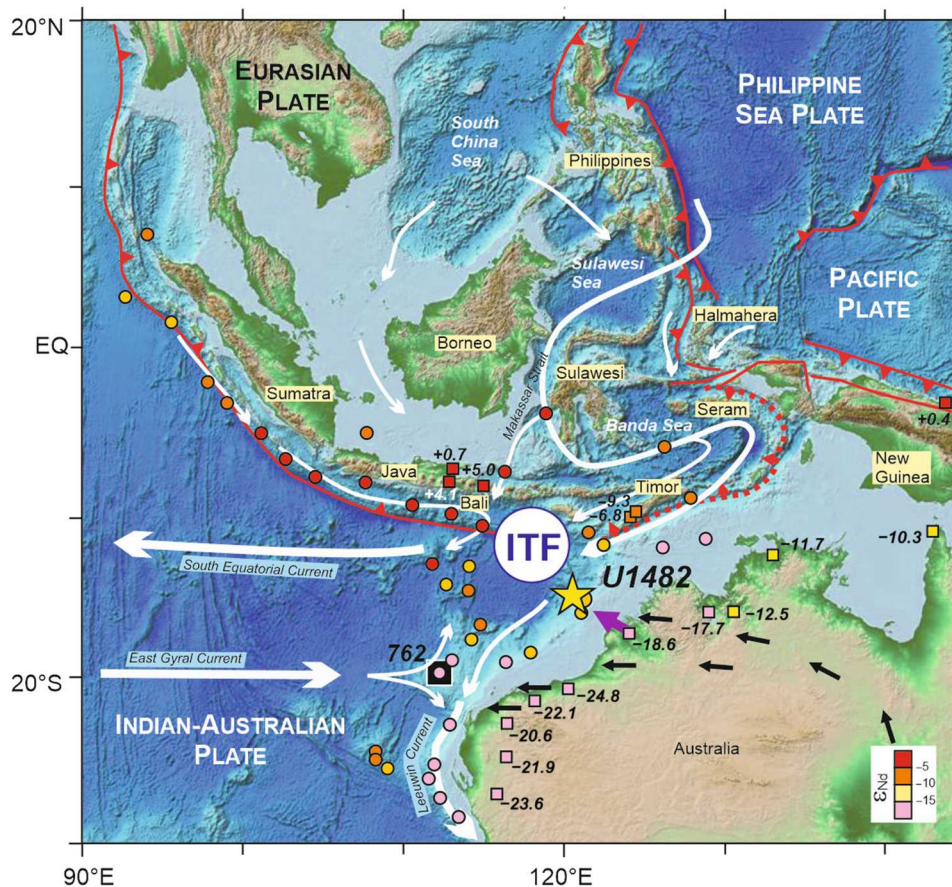


Fig. 1. SE Asia topography and location of studied IODP Site U1482 at the NW Australian margin. Major plate tectonic boundaries in SE Asia are indicated in red lines (7), with the location of ongoing arc-continent collision along the northern Australian continental margin (red dotted line). The simplified flow pattern of today's ocean surface currents (white arrows) (20), predominant wind directions in Australia (black arrows) (68) and local riverine discharge (purple arrow) near the core site illustrate the main transport mechanisms for the delivery of fine-grained detrital sediment to Site U1482. The distribution of Nd isotope ratios (ϵ_{Nd}) in clay-size fraction of marine sediment surface samples (colored circles) (21) and river sediments (colored squares; table S6) (69) indicates that the ITF transports juvenile mafic-ultramafic sediment derived from SE Asia into the eastern Indian Ocean. The locations of IODP Site U1482 (yellow star) and ODP Site 762 (black square) (27) are also shown.

seas was traced using fine clays ($<0.8 \mu\text{m}$). Fine smectite-rich clays transported by the ITF, and ultimately deposited along the NW Australian margin (20), are associated with radiogenic Nd isotope composition (with high ϵ_{Nd} value), typical of juvenile source areas in tropical SE Asia (Fig. 1) (21). In contrast, the medium-coarse silt-size fraction (~ 10 to $63 \mu\text{m}$; which corresponds to the noncohesive, sortable, detrital size-fraction of the sediment) was analyzed to reconstruct the export of unradiogenic (with low ϵ_{Nd}) felsic crustal material from nearby Australian source regions (Fig. 1). Complementary geochemical analyses were also performed on the fine, cohesive, silt fraction (~ 4 to $12 \mu\text{m}$), which can be influenced by both aeolian and ocean current transport. Our approach also included Nd isotope analyses of bulk foraminiferal separates to constrain the long-term evolution of seawater chemistry (see Materials and Methods). In marine sediment records, Nd and other rare earth elements (REE) in foraminifera are hosted by Fe-Mn oxyhydroxide coatings formed after deposition at the sediment-seawater interface, hence acquiring the Nd isotopic composition of bottom waters (22).

RESULTS

Except for the most recent Quaternary period ($< \sim 0.2$ Ma, which falls outside the scope of this study), medium-coarse silt fractions (~ 10 to $63 \mu\text{m}$) at Site U1482 display a range of unradiogenic ϵ_{Nd} composition between -19.8 and -16.2 (Fig. 2 and table S1) and constantly low Ni/Th ratios (mean value 1.1 ± 0.4 ; 1 SD; $n = 44$; Fig. 2C and table S4), which indicate felsic sediment contributions from nearby Australia. The lowest ϵ_{Nd} values for medium-coarse silts occur between ~ 5.2 and 3.8 Ma (with a mean $\epsilon_{Nd} -19.3 \pm 0.5$; $n = 5$), at a time coinciding with prevailing humid conditions in NW Australia (Fig. 2) (23, 24). Because river sediments from NW Australia exhibit similar ϵ_{Nd} composition (Fig. 1 and table S6), this observation confirms that proximal riverine inputs influenced detrital sedimentation at Site U1482 during this wet interval (23). The late Miocene and Pleistocene periods between ~ 7.2 to 5.8 Ma and ~ 2.1 to 0.3 Ma, respectively, during which arid conditions prevailed in NW Australia, are associated with coarser silt fractions having slightly more radiogenic ϵ_{Nd} composition (-17.5 ± 0.7 ; $n = 17$), indicating contributions from remote dust source regions in Australia (Fig. 1). These two time intervals also coincide with periods of

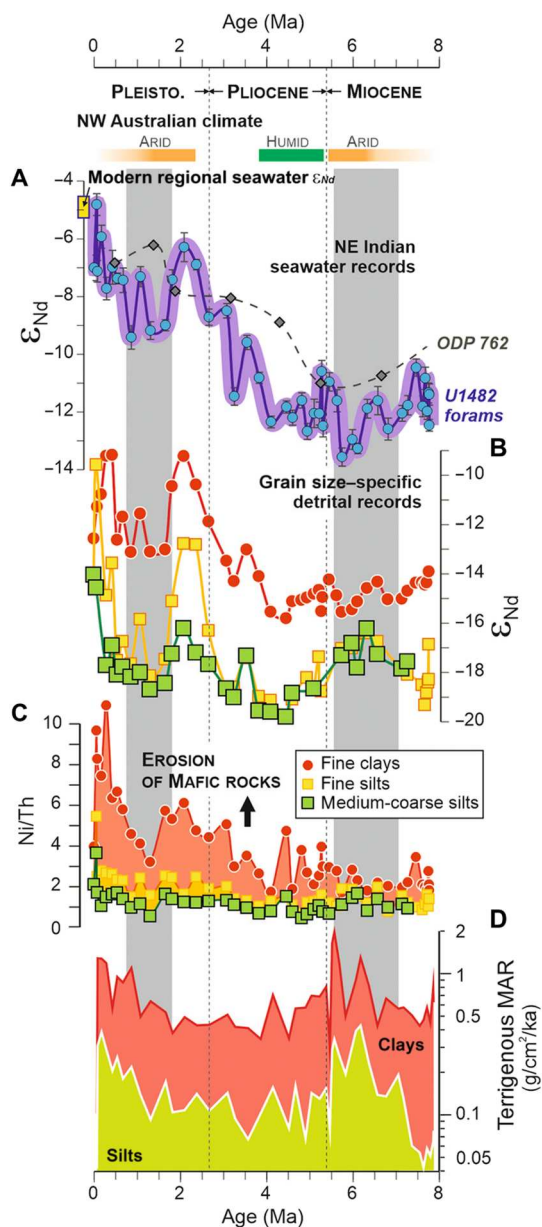


Fig. 2. Geochemical proxy records of the evolution of sediment provenance at Site U1482 over the last 8 Ma. (A) ϵ_{Nd} values in bulk foraminiferal separates, as a proxy for dissolved/particulate exchange processes in seawater. A seawater ϵ_{Nd} record derived from the nearby site ODP762 (gray dotted line, see location in Fig. 1) (27) and the range of modern seawater ϵ_{Nd} values at the NW Australian margin (yellow box) (25) are shown for comparison. (B) ϵ_{Nd} values in fine clay (<0.8 μm), fine silt (4 to 12 μm), and medium-coarse silt (10 to 63 μm) fractions of the detrital sediment. The pronounced ϵ_{Nd} shift identified after ~4 Ma in foraminiferal shells, fine clay, and fine silt fractions indicate enhanced contribution of juvenile mafic-ultramafic material transported by the ITF. (C) Ni/Th ratios in fine clay, fine silt, and medium-coarse silt fractions at Site 1482, as a provenance tracer for mafic-ultramafic (ophiolitic) versus felsic crustal material. (D) Terrigenous mass accumulation rates for clay- and silt-size fractions at Site U1482. Vertical gray bands refer to periods of inferred strong dust activity, consistent with broad paleoclimate reconstruction in NW Australia (see yellow and green boxes) (23, 24).

higher terrigenous accumulation rates at Site U1482 (Fig. 2D), which confirm that aeolian activity strongly influenced detrital sedimentation at the NW Australian margin over the last 8 Ma, except between 5.3 and 3.8 Ma and the late Pleistocene (25). Overall, the unradiogenic ϵ_{Nd} composition of studied medium-coarse silts clearly point toward the near absence at Site U1482 of “sortable” (>10 μm) detrital particles transported from the Indonesian seas, possibly implying relatively low current speeds of the ITF for most of the time interval considered in this study.

At Site U1482, provenance proxy records for both fine silt (~4 to 12 μm) and medium-coarse silt (~10 to 63 μm) fractions display similar trends until ~4.1 Ma (Fig. 2). From that time onward, the Ni/Th ratio (and to a lesser extent ϵ_{Nd}) shifts toward slightly higher values (2.3 ± 0.9 ; $n = 21$; Fig. 2). Similarly, fine clays (<0.8 μm) show relatively low ϵ_{Nd} (-14.8 ± 0.5 ; $n = 23$) and Ni/Th (1.5 ± 0.8 ; $n = 25$) values until ~4.1 Ma, indicative of dominant felsic sediment inputs from Australia, before gradually shifting toward more radiogenic ϵ_{Nd} (up to -9.2) and much higher Ni/Th (up to 10.9) compositions. Compared to the coarser noncohesive silt fraction, both clays and fine silt detrital fractions are more efficiently transported by ocean surface currents. Therefore, the above-mentioned provenance changes starting from about 4 Ma are best interpreted as reflecting a gradual increase in the ITF export of fine-grained mafic-ultramafic ophiolitic material from the Indonesian Archipelago.

Bulk foraminiferal separates at Site U1482 display similar long-term ϵ_{Nd} evolution over the past 8 Ma, also indicating a pronounced shift after ~4 Ma toward modern regional seawater ϵ_{Nd} values (between -5.2 and -4.5 ; Fig. 2A) (26). This evolution is consistent with another regional record of bottom-water chemistry based on biogenic carbonate analyses (27). At present, the marine Nd budget at the NW Australian margin is dominated by upstream interactions between seawater and marine sediments deposited at the margins of Indonesian seas (26). At active margins, early diagenetic processes typically proceed with the dissolution of reactive mafic minerals in organic-rich sediments under anoxic conditions (28, 29). This process is presumably accompanied by large benthic fluxes from marine sediments, which can shift the Nd isotope composition of overlying bottom waters toward radiogenic values (30). At Site U1482, geochemical data for interstitial fluids indicate limited early diagenesis in subsurface sediments and the absence of marine silicate weathering (17). However, sedimentary records retrieved from the northern margin of New Guinea (IODP U1484, U1485) display high pore-water alkalinity levels (up to ~50 μM), which provide clear evidence for ongoing dissolution of reactive silicate minerals in the upper sedimentary column (17). In addition to marine silicate weathering, partial dissolution of volcanogenic particles exported to the ocean can also release substantial amounts of dissolved radiogenic Nd in seawater (31). On this basis, we interpret the observed ϵ_{Nd} foraminiferal shift toward more radiogenic signatures after 4 Ma as reflecting intensifying sediment-seawater exchange processes in the Indonesian seas, due to enhanced dissolution of reactive mafic minerals in both the water column and anoxic marine sediments, followed by subsequent export of more radiogenic waters via the ITF. Superimposed onto this general trend, we also note that the periods of arid conditions and inferred strong dust activity at ~7.2 to 5.8 Ma and ~2.1 to 0.3 Ma were accompanied by corresponding ϵ_{Nd} shifts in bulk foraminiferal separates (Fig. 2), thereby suggesting that the dissolution of windblown

particles in the water column during periods of enhanced aeolian dust inputs may have also influenced the long-term foraminiferal ϵ_{Nd} variability.

To summarize, our findings based on separate grain size detrital fractions and foraminiferal assemblages indicate that both mafic material transport and sediment-seawater exchange processes gradually increased in the Indonesian seas from the Early Pliocene.

DISCUSSION

Early Pliocene intensification of mafic sediment transport by the ITF linked to the emergence of the Maritime Continent

Quantitative constraints on past provenance changes can be obtained using mixing models combining both ϵ_{Nd} and $(\text{Nd}/\text{Yb})_{\text{N}}$ end-member compositions for size-specific Australian and Indonesian sediment sources (see table S7). While total terrigenous mass accumulation rates at Site U1482 remained near-constant between ~4 and 2 Ma (Fig. 2D), the relative contribution of mafic-ultramafic material to the fine clay fraction increased up to 60 to 70% during this time interval (Fig. 3), hence clearly indicating enhanced mafic sediment fluxes from tropical SE Asia. The observed shifts in fine clay records at Site U1482 could result either from an increase in strength of the ITF or, alternatively, from higher concentrations of Indonesian suspended sediment in the water column. The first hypothesis seems unlikely because the progressive constriction of the Indonesian seaway, while being accompanied by a switch in the source of waters feeding the ITF at that time, from Southern to Northern Pacific subtropical waters, most likely resulted in an overall weakening of the ITF outflow (13–16, 32). In addition,

while high-latitude cooling may have possibly promoted intensification of the overturning circulation and an increase in ITF strength after 4 Ma, which would have contributed to the observed Nd isotope shifts in both fine clays and foraminifers, this hypothesis is not supported by Nd isotope records from nearby sediment cores, because those records indicate very little ϵ_{Nd} glacial-interglacial variability in the clay fraction during the Pleistocene (21, 33). By inference, at Site U1482, the observed shifts indicating enhanced ITF transport of mafic-ultramafic material are probably best explained by a change in the erosional flux to the Indonesian seas after the Early Pliocene.

In tropical SE Asia, the area of subaerially exposed land has increased sporadically since the mid-Miocene, in response to arc-continent collision between Australia and the Sunda-Banda arc system (3, 9, 34 and references therein). Nevertheless, regional syntheses of late Neogene tectonic activity indicate that the Early Pliocene coincided with accelerated surface uplift and widespread emergence of Indonesian islands (9, 34, 35). New Guinea, for instance, was largely submerged until the Early Pliocene, and its rapid emergence due to major mountain building occurred in the last 5 Ma (36). Timor and most of the islands of the Outer Banda arc also emerged over the last few million years (37, 38). More specifically, paleotopographic reconstructions in West Timor indicate that the emergence of Timor above sea level at ca. 4.5 Ma was followed by a period of markedly increasing uplift rates (up to 5 mm/year) between 3.1 and 2.2 Ma (38), hence coinciding with the timing of the radiogenic ϵ_{Nd} shifts recorded by fine clays and bulk foraminifers at Site U1482 (Fig. 2).

During the late Neogene period of accelerated uplift, increasing land area and higher topography, i.e., the two main parameters controlling sediment yields in river systems (8), probably drove enhanced erosional inputs into the Indonesian seas. At that time, the accretion of the Banda Terrane after ~4 Ma, as a result of the collision between the Banda volcanic arc and the northern continental margin of Australia, uplifted and exposed extensive sections of forearc basement and sedimentary cover on Timor and other islands of the Outer Banda arc (39). Considering the close proximity of these islands to the study site, erosional inputs from the Banda Terrane to the foreland basin system developed on the Australian margin (39) probably strongly influenced the detrital sedimentation at Site U1482 after 4 Ma. Nevertheless, clay-size siliclastic fractions in marine sediments are likely to integrate source contributions at a larger regional scale. A detailed multi-isotopic (Sr, Nd, and Pb) provenance investigation indicates that clays deposited at present along the NW Australian margin are probably derived from the entire region draining the Banda and Timor seas (Fig. 1) (21). Since other high mountains also emerged contemporaneously on the margins of the Banda Sea, such as in Buru, Seram, Halmahera, and Sulawesi, one of the largest islands in SE Asia (34, 38, 40), our provenance proxy records at Site U1482 can probably be linked to the regional phase of accelerated surface uplift across the Indonesian seas during the Pliocene.

Considering that the total land area of islands in SE Asia has more than doubled in size over the last 5 Ma (9, 10), we therefore posit that the long-term increase in mafic material transport inferred from our proxy records for fine clays was mostly caused by increasing riverine fluxes of sediment loads, following the regional emergence of the so-called Maritime Continent (9).

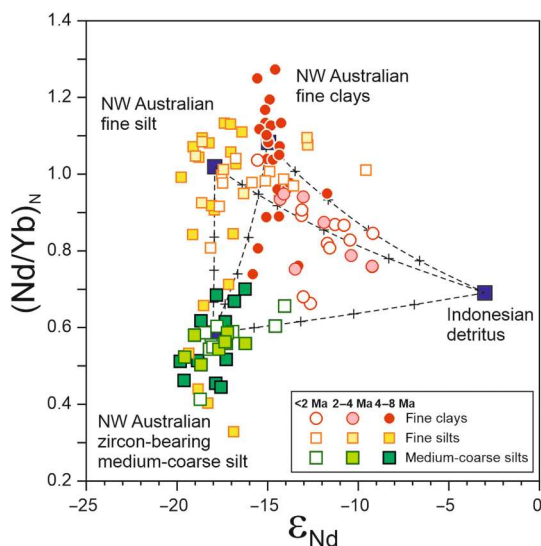


Fig. 3. Quantitative constraints on late Neogene provenance changes at Site U1482. Plot of Nd isotopes (ϵ_{Nd}) versus shale-normalized neodymium/yttrium ratios $(\text{Nd}/\text{Yb})_{\text{N}}$ for U1482 detrital fractions, with inferred average end-member compositions for NW Australian fine clays (<0.8 μm), zircon-depleted fine silts (4 to 12 μm), zircon-bearing medium-coarse silts (10 to 63 μm), and detritus corresponding to the mafic material eroded from Indonesian islands. Mixing lines (dotted lines) between different end-members are shown with black crosses indicating tick marks at increments of 20%. Nd isotopic compositions and $(\text{Nd}/\text{Yb})_{\text{N}}$ ratios for end-members are listed in table S7.

Interactions between erosion, uplift, and hydroclimate in the western tropical Pacific over the last 4 Ma

Widespread evidence exists for the co-evolution of erosion and uplift in tropical SE Asia since the late Neogene (7, 34, 35, 37, 38, 41–43). Accelerated uplift and island emergence were generally accompanied by massive deposition of marine siliciclastic turbidites in subsiding proximal sedimentary basins, indicative of high erosion rates and strong vertical motions (34, 37, 38, 41–43). For instance, in Borneo, the largest land mass in the area, which was already almost fully emerged 5 Ma ago (9), huge volumes of sediment corresponding to an average thickness of eroded crust of ~5 to 6 km have been transferred to nearby deep marine basins since the Miocene (43–45). Rapidly subsiding sedimentary basins offshore fast-eroding mountainous islands are thought to have caused deep crustal movements that flowed laterally into areas already elevated, hence driving further uplift [see figure 21 in (45)]. Such deep crustal flow possibly contributed to maintaining high exhumation rates and erosional inputs that drove further subsidence in adjacent offshore basins (45). Such mechanism may have contributed to the formation of high mountains on SE Asian islands in the last 5 Ma (43, 45). In addition to sedimentary fluxes, the sum of dissolved solids released by chemical weathering of highly erodible ophiolitic rocks and ultimately exported by rivers also probably accounted for a substantial fraction of the total denudation rate and unloading of emerged islands, in the order of ~10% based on present-day estimates (8).

Our provenance proxy data also suggest a link with the long-term evolution of tropical Pacific climate (46–49), more specifically with the gradual strengthening of the zonal (west-to-east) sea surface temperature (SST) difference during the Pliocene (Fig. 4B). While reduced zonal SST temperature gradients prevailed in the tropical Pacific between ~4 and 8 Ma (Fig. 4B), the expansion of the Pacific “cold tongue” after ~4 Ma—a region of relatively cool water in the eastern equatorial Pacific (EEP)—was accompanied by a strengthening of the Walker Circulation (46–48). To date, there is only limited understanding of the behavior of the Western Pacific Warm Pool (WPWP) and the repercussions of the late Neogene expansion of the EEP cold tongue on regional monsoons. While extratropical forcing also affects the WPWP state and regional rainfall patterns (47), previous work suggested that the progressive intensification of the Walker atmospheric cell inferred from paleo-SST records may have resulted in moisture redistribution across the EEP at that time, leading to increasing regional convection and wetter conditions in the western tropical Pacific after ~4.5 to 4.0 Ma (9, 50, 51). An increase in chemical weathering patterns recorded in a drilled sedimentary record at the northern margin of New Guinea has been recently interpreted as reflecting enhanced rainfall following the expansion of the EEP cold tongue and associated strengthening of the Walker Circulation (52). Similarly, at Site U1482, the evidence for reduced export of eroded mafic-ultramafic material from the Indonesian seas inferred from our proxy records between ~1.8 and 0.8 Ma (Figs. 2 and 4), when weaker zonal temperature gradients (47, 48) possibly resulted in dryer conditions in tropical SE Asia and enhanced aeolian activity in NW Australia, also points toward a putative link between Pacific SST gradients and WPWP hydroclimate.

On this basis, after ~4 Ma, in a context of active arc-continent collision and associated tectonic shortening, a regional hydroclimate shift toward enhanced rainfall in the western tropical Pacific

may have driven synchronous acceleration of erosion and riverine discharge on emerged islands (52). Such climatically induced increase in erosional unloading combined with concomitant sedimentary loading in nearby marine basins could have triggered rapid isostatic compensation (53), possibly leading to higher exhumation rates across the Maritime Continent (45).

Future work would be required to provide more direct evidence for enhanced rainfall in the western Pacific after 4 Ma and to quantitatively assess the extent to which the potential climate-driven acceleration of erosion may have contributed to isostatic uplift at that time. Nevertheless, considering the high density (up to ~3.3 g/cm³), thickness (several kilometers thick), and widespread occurrence of ophiolitic peridotites across SE Asian islands (e.g., Timor, Seram, Sulawesi, New Guinea, Borneo, and Philippines) (6), it is very likely that the erosion of these highly erodible ultramafic rocks will have contributed to a strong isostatic response and surface uplift, possibly playing a key role in the accelerated emergence of high-standing islands in tropical SE Asia after 4 Ma.

Implications for the global impact of ophiolite weathering and links with late Neogene cooling

One important implication of our results is that the degree of atmospheric CO₂ drawdown associated with chemical weathering of exhumed ophiolitic rocks on emerging islands probably scaled positively with the growth of the Maritime Continent and the possible concomitant intensification of rainfall after ~4 Ma. In principle, a decrease in atmospheric CO₂ concentrations should imply a weaker silicate weathering feedback strength, resulting overall in lower chemical weathering fluxes (54). However, in the context of uplifting islands and a regional hydroclimate shift toward probably wetter conditions, the late Neogene decline in atmospheric CO₂ would instead have caused an increase in land surface reactivity and efficiency of weathering, hence resulting in higher chemical weathering fluxes.

As mentioned earlier, a global impact of mafic weathering on late Neogene climate change is generally not supported by proxy records for the long-term evolution of seawater chemistry (12, 55, 56). For instance, while sustained chemical weathering of ophiolites would be expected to have driven the Sr isotope composition of seawater toward unradiogenic values, the long-term marine ⁸⁷Sr/⁸⁶Sr curve evolved instead in opposite direction during the Neogene; a feature that has long been interpreted as reflecting enhanced discharges from Himalayan rivers following the uplift of the Tibetan Plateau (55) or, more recently, an increase in the global efficiency of weathering (54). Nevertheless, dissolved fluxes of radiogenic Sr from Himalayan rivers (57) and other high-elevation catchments worldwide (58) are strongly influenced by the dissolution of carbonate rocks, with limited effects on the long-term *p*CO₂, hence suggesting that the marine Sr cycle may have been partly decoupled from silicate weathering fluxes during the Cenozoic. In addition, the late Neogene Sr isotope seawater curve indicates a break in slope between ~4.2 and 2.2 Ma (Fig. 4C), corresponding to a ~5-fold decrease relative to both preceding and subsequent dryer periods in tropical SE Asia (Fig. 2), which were characterized by a steeper ⁸⁷Sr/⁸⁶Sr increase at an average rate of ~50 × 10⁻⁶/Ma (59, 60). The timing of the observed ⁸⁷Sr/⁸⁶Sr “plateau” on the marine Sr isotope curve coincides with the period of high mafic weathering inferred from our proxy records (Fig. 4A), thereby suggesting that unradiogenic Sr inputs from SE Asia possibly influenced the global

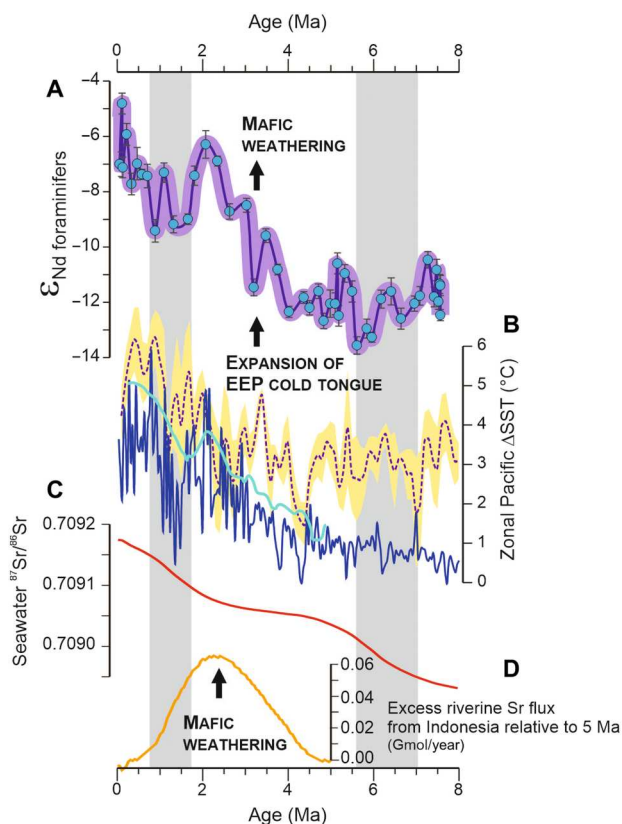


Fig. 4. Evolution of mafic weathering in the Indonesian region in the context of hydroclimate change over the last 8 Ma. (A) ϵ_{Nd} values in foraminiferal shells at Site U1482, as a proxy for bottom-water chemistry reflecting sediment-seawater exchange processes. (B) Pacific zonal (west-to-east) sea-surface temperature gradients (ΔSST) as proxies for the intensity of Walker Circulation and the expansion of the eastern equatorial Pacific (EEP) cold tongue. The dark blue line represents the west-to-east SST difference between IODP Site U1337 (4°N, 123°W) and ODP Site 846 (3°S, 91°W) in the eastern EEP (48). The light blue line (47) and purple dotted line (49) represent computed changes of zonal SST gradients between the Western Pacific Warm Pool (WPWP) and the EEP. Yellow shading represents the associated uncertainty (1 SE) on zonal SST gradient (49). (C) Late Neogene evolution of the Sr isotope composition of seawater (59). (D) Excess riverine Sr fluxes from Indonesian islands (Gmol/year; relative to 5 Ma) required to account for the observed seawater $^{87}\text{Sr}/^{86}\text{Sr}$ plateau between ~ 4.5 and 2 Ma. Gray vertical bands refer to periods of inferred strong dust activity (23, 24).

marine Sr cycle at that time. To test this hypothesis, a numerical approach was used for estimating the riverine Sr flux from Indonesian islands required to explain the observed seawater $^{87}\text{Sr}/^{86}\text{Sr}$ plateau between ~ 4.2 and 2.2 Ma. This model considers global Sr fluxes and isotopic ratios for the contributions of silicate and carbonate rocks to riverine inputs and interactions between oceanic crust and seawater at mid-ocean ridges (see Materials and Methods). Geochemical and Sr isotopic ratios for Indonesian mafic rocks used for calculation were inferred from precompiled rock compositions for Sulawesi, Halmahera, and other Banda islands, yielding an average value of $0.7085 (\pm 0.0069 \text{ 1 SD}, n = 636; \text{ table S8})$. The model output indicates that the abovementioned plateau in the seawater $^{87}\text{Sr}/^{86}\text{Sr}$ curve is consistent with a gradual increase in mafic weathering between ~ 4.5 and 2 Ma (Fig. 4D), hence in agreement with our provenance proxy data at

Site U1482. After ~ 2 Ma, the observed steady increase of the marine Sr isotope curve could reflect reduced rates of mafic weathering in Indonesia or, alternatively, a change in the Sr isotope composition of riverine inputs from the Himalayan-Tibetan Plateau toward more radiogenic values (60). While clearly suggesting that accelerating chemical weathering of Indonesian ophiolites most likely influenced the Sr isotope composition of seawater over the last 5 Ma, the corresponding excess in mafic Sr fluxes (up to 0.06 Gmol/year between ~ 3 and 2 Ma, relative to the initial model input values at 5 Ma; Fig. 4D) remains small when compared to the estimated present-day global riverine Sr flux to the oceans (~ 47.6 Gmol/year) (61).

Marine silicate weathering could possibly help reconciling the apparent inconsistency between the presumed impact of mafic weathering in late Neogene global cooling and the marine strontium budget. In addition to subaerial ophiolite weathering, our foraminiferal Nd isotope record indeed suggests that enhanced mafic sediment delivery to the Indonesian seas during the Pliocene was followed by increasing silicate weathering in marine sediments. In anoxic sediments, such as those encountered at the northern New Guinean margin (17), the dissolution of reactive silicate minerals releases substantial amounts of major cations and alkalinity, which drive precipitation of authigenic carbonates and therefore act as a net carbon sink (28, 29). While accelerated submarine silicate weathering following late Neogene erosion of SE Asian islands most likely represented an additional sink for atmospheric CO_2 , probably as large as the CO_2 consumption rate associated with subaerial silicate weathering (28), the corresponding benthic flux of Sr and other elements to seawater would have been quantitatively buffered by authigenic carbonate precipitation in marine sediments (62). Future observational and modeling studies would be required to further assess whether submarine silicate weathering can reconcile the apparent conflicts in the interpretation of late Cenozoic marine geochemical cycles in the context of extensive ophiolite weathering. Nevertheless, our main finding—linking the emergence of Indonesian islands with enhanced mafic weathering in a context of regional hydroclimate change—provides direct support to the hypothesis that arc-continent collision in tropical SE Asia, together with other important tectonic forcings at that time (63, 64), may have been instrumental in driving global climate cooling during the late Neogene.

MATERIALS AND METHODS

Age model and mass accumulation rates

The age-depth model for Site U1482 was established using onboard biostratigraphic correlation based on calcareous nannofossils and planktonic foraminifers (17). The age model was obtained with a fourth-order polynomial regression including all biostratigraphic datum levels (17). Average sedimentation rates are ~ 5.9 cm/ka during the late Miocene, ~ 3.3 cm/ka in the early Pliocene, and ~ 7 cm/ka in the Pleistocene. Note that there is evidence for a possible short hiatus at ~ 300 mbsf, which spans a series of planktonic foraminifer biohorizons from 6.08 to 6.60 Ma, and for minor sediment reworking during the lower Pleistocene (~ 0.6 to 1.5 Ma) interval (17). However, considering the relatively low temporal resolution in this study, these artifacts have negligible influence on data interpretation. Mass accumulation rates for detrital clay- and silt-size fractions were calculated using onboard dry density data (g/cm^3),

linear sedimentation rates (cm/ka) and relative proportions of fine clay (<0.8 μm), clay (0.4 to 2 μm), fine silt (4 to 12 μm), and medium-coarse silt (10 to 63 μm) (table S1).

Sample preparation and grain size separation

Site U1482 samples were first sieved at 125 and 63 μm to isolate bulk foraminiferal (>125 μm) and fine-grained sediment (<63 μm) fractions, respectively. A sequential leaching procedure was applied to fine-grained sediment fractions to successively remove carbonate, iron oxide, and organic compounds (65). Between ~3 and 4 g of dried bulk powder was placed into 50-ml polyethylene centrifuge tubes with 20 ml of 5% (v/v) acetic acid (AcOH) and left for 3 hours on mechanical shaker to remove carbonate phases. The second leaching step involved addition of 20 ml of mixed 20% (v/v) AcOH–0.5 M hydroxylamine hydrochloride solution to achieve quantitative extraction of more resistant carbonate phases and Fe-Mn oxides (2 days on mechanical shaker). The resulting residual fractions were treated with 20 ml of 35% (v/v) hydrogen peroxide (H₂O₂) for removal of organic compounds (2 days on mechanical shaker). The medium-coarse silt (10 to 63 μm), fine silt (4 to 12 μm), and the finest clay-size (<0.8 μm) fractions of the detrital residues were then separated by differential centrifugation (see the Supplementary Materials). In addition, a suite of clay-size detrital fractions separated from various river sediment samples (*n* = 10) in NW Australia and SE Asia was analyzed Nd isotopes, following the protocol described in (18).

Nd isotope and trace element analyses

For geochemical analyses, between ~15 and 40 mg of powdered sediment of grain size detrital fractions was digested in polytetrafluoroethylene (PTFE) vials with concentrated ultrapure HF-HNO₃-HCl (7 days on hotplate at 140°C). Bulk foraminiferal separates were dissolved gently by dropwise addition of ultrapure 1 M AcOH, following the procedure described in (22).

Neodymium was separated by conventional ion chromatography, and Nd isotopic compositions were determined with a Thermo Fisher Scientific Neptune multicollector inductively coupled plasma mass spectrometry (ICP-MS) at the Pôle Spectrométrie Océan (Brest, France) using sample-standard bracketing methods. Mass bias corrections were made using the exponential law, using ¹⁴⁶Nd/¹⁴⁴Nd = 0.7219. During the course of this study, repeated analyses of JNdi-1 standard solutions gave ¹⁴³Nd/¹⁴⁴Nd of 0.512114 ± 0.000006 (2σ, *n* = 25), in full agreement with recommended value of 0.512115. Associated uncertainties on JNdi-1 analyses correspond to an external reproducibility of ±0.12 ε (2σ). Epsilon values, i.e., ε_{Nd} = [(¹⁴³Nd/¹⁴⁴Nd)_{measured} / (¹⁴³Nd/¹⁴⁴Nd)_{CHUR} - 1] × 10⁴, were calculated using the present-day chondritic (CHUR) value for ¹⁴³Nd/¹⁴⁴Nd (0.512630) (66).

Trace element abundances for both grain size detrital fractions and bulk foraminiferal separates were determined at the Pôle Spectrométrie Océan (Brest, France) with a Thermo Fisher Scientific Element XR sector field ICP-MS. The in-run uncertainties on all measurements were better than 2%. The precision and accuracy of our data were assessed by analyzing a series of certified reference materials for silicate (AGV-1, DR-N, and WS-E) and carbonate (JLS-1, CAL-S) rocks. The precision of measurements given as relative SD was generally <5% for REE and other trace elements (Rb, Sr, Zr, Y, Ba, Hf, Th, U, Ni, and Co). All results obtained for

reference materials were in agreement (<10%) with reference values from the literature.

Simplified mass balance model for the seawater Sr isotope composition

The progressive rise of seawater ⁸⁷Sr/⁸⁶Sr during the Neogene has been linked to enhanced continental weathering fluxes of radiogenic Sr and/or changes in the ⁸⁷Sr/⁸⁶Sr ratio of source rocks exposed in the uplifting Himalayan-Tibetan Plateau [e.g., (55, 57, 60)]. In this study, we first detrended the evolution of seawater ⁸⁷Sr/⁸⁶Sr over the last 5 Ma (59). Once linearly detrended, the marine ⁸⁷Sr/⁸⁶Sr curve displays a gradual decrease between 5 and ~2.5 Ma, from ~0.709035 to 0.709000 (fig. S4). A simple numerical model of the Sr isotope mass balance in the ocean was used to investigate whether this decrease could reflect enhanced riverine Sr fluxes derived from mafic weathering in tropical SE Asia.

At 5 Ma, the mass balance equation for the Sr marine cycle can be written as follows

$$F_{sw}^0 \cdot (r_{sw} - r_{ocean}) + F_{cw} \cdot (r_{cw} - r_{ocean}) + F_{MOR} \cdot (r_{MOR} - r_{ocean}) = 0 \quad (1)$$

where F_{sw}^0 is the global flux of Sr released to the ocean by continental silicate weathering before 5 Ma. F_{cw} and F_{MOR} correspond to Sr fluxes associated with continental carbonate weathering and oceanic crust-seawater interactions at mid-ocean ridges, respectively. r_{ocean} is the seawater ⁸⁷Sr/⁸⁶Sr, while r_{sw} , r_{cw} , and r_{MOR} represent the mean ⁸⁷Sr/⁸⁶Sr values for continental chemical weathering of silicate and carbonate rocks (table S8).

The second key equation of the model is based on the classical silicate weathering feedback (67), whereby the CO₂ consumption by global silicate weathering must be very close to the solid Earth total CO₂ degassing F_{degas} , due to the climate dependency of continental weathering. Translated into Sr fluxes, this constraint can be written as

$$\alpha_{ophio} \cdot F_{ophio} + \alpha_{sw} \cdot F_{sw} = \alpha_{MOR} \cdot pF_{MOR} \quad (2)$$

where F_{ophio} is the Sr flux from chemical weathering of ophiolitic rocks exposed on emerged SE Asian islands, and F_{sw} is the total Sr released from chemical weathering of other silicate rocks worldwide. The α factors correspond to the average (Ca + Mg)/Sr ratios of mafic Indonesian rocks, the upper continental crust and the oceanic crust. Given that F_{degas} is proportional to F_{sw}^0 (silicate weathering feedback), and assuming a constant F_{degas} over the last 5 Ma, Eq. 2 becomes

$$\alpha_{ophio} \cdot F_{ophio} + \alpha_{sw} \cdot F_{sw} = \alpha_{sw} \cdot F_{sw}^0 \quad (3)$$

and the marine Sr isotope budget after 5 Ma gives

$$F_{sw} \cdot (r_{sw} - r_{ocean}) + F_{ophio} \cdot (r_{ophio} - r_{ocean}) + F_{cw} \cdot (r_{cw} - r_{ocean}) + F_{MOR} \cdot (r_{MOR} - r_{ocean}) = 0 \quad (4)$$

Equations 1, 3, and 4 can be solved for F_{sw}^0 , F_{sw} , and F_{ophio} . F_{cw} is held constant at 6 Gmol Sr/year (any error on this flux is never critical, given that r_{cw} is always close to r_{ocean}). The parameters used are given in table S8. In this simple model, we assume that the marine Sr

budget always remained close to steady-state conditions over the last 5 Ma. While the steady-state assumption is most likely valid for the carbon cycle, it was certainly not the case for the marine Sr isotope cycle, considering its long residence time (>3 Ma) in seawater. In a more complex transient model, the amount of Sr derived from mafic weathering of Indonesian rocks required to produce the observed seawater $^{87}\text{Sr}/^{86}\text{Sr}$ plateau between ~4.5 and 2.5 Ma would have been presumably higher. Consequently, our simple model most likely provides a “lower bound” estimate of the contribution of mafic weathering in SE Asia to the Sr isotopic composition of seawater for the late Neogene.

Supplementary Materials

This PDF file includes:

Supplementary Text

Figs. S1 to S4

Legends for tables S1 to S8

References

Other Supplementary Material for this

manuscript includes the following:

Tables S1 to S8

REFERENCES AND NOTES

1. Y. Dilek, H. Furnes, Ophiolite genesis and global tectonics: Geochemical and tectonic fingerprinting of ancient oceanic lithosphere. *GSA Bulletin* **123**, 387–411 (2011).
2. O. Jagoutz, F. A. Macdonald, L. Royden, Low-latitude arc–Continent collision as a driver for global cooling. *Proc. Natl. Acad. Sci. U.S.A.* **113**, 4935–4940 (2016).
3. F. A. Macdonald, N. L. Swanson-Hysell, Y. Park, L. Lisiecki, O. Jagoutz, Arc-continent collisions in the tropics set Earth's climate state. *Science* **364**, 181–184 (2019).
4. J. Hartmann, N. Moosdorf, R. Lauerwald, M. Hinderer, A. J. West, Global chemical weathering and associated P-release—The role of lithology, temperature and soil properties. *Chem. Geol.* **363**, 145–163 (2014).
5. N. L. Swanson-Hysell, F. A. Macdonald, Tropical weathering of the Taconic orogeny as a driver for Ordovician cooling. *Geology* **45**, 719–722 (2017).
6. M. Pubellier, C. Monnier, R. C. Maury, R. Tamayo, Plate kinematics, origin and tectonic emplacement of supra-subduction ophiolites in SE Asia. *Tectonophysics* **392**, 9–36 (2004).
7. R. Hall, Cenozoic geological and plate tectonic evolution of SE Asia and the SW Pacific: Computer-based reconstructions, model and animations. *J. Asian Earth Sci.* **20**, 353–431 (2002).
8. J. D. Milliman, K. L. Farnsworth, *River Discharge to the Coastal Ocean: A Global Synthesis* (Cambridge Univ. Press, 2013).
9. P. Molnar, T. W. Cronin, Growth of the Maritime Continent and its possible contribution to recurring Ice Ages. *Paleoceanography* **30**, 196–225 (2015).
10. Y. Park, P. Maffre, Y. Godd eris, F. A. Macdonald, E. S. C. Anttila, N. L. Swanson-Hysell, Emergence of the Southeast Asian islands as a driver for Neogene cooling. *Proc. Natl. Acad. Sci. U.S.A.* **117**, 25319–25326 (2020).
11. S. Zhang, N. J. Planavsky, The silicate weathering feedback in the context of ophiolite emplacement: Insights from an inverse model of global weathering proxies. *Am. J. Sci.* **319**, 75–104 (2019).
12. J. K. C. Rugenstein, D. E. Ibarra, S. Zhang, N. J. Planavsky, F. von Blanckenburg, Isotope mass-balance constraints preclude that mafic weathering drove Neogene cooling. *Proc. Natl. Acad. Sci. U.S.A.* **118**, e2026345118 (2021).
13. M. A. Cane, P. Molnar, Closing of the Indonesian seaway as a precursor to east African aridification around 3–4 million years ago. *Nature* **411**, 157–162 (2001).
14. C. Karas, D. N urnberg, A. K. Gupta, R. Tiedemann, K. Mohan, T. Bickert, Mid-Pliocene climate change amplified by a switch in Indonesian subsurface Throughflow. *Nat. Geosci.* **2**, 434–438 (2009).
15. W. Kuhnt, A. Holbourn, R. Hall, M. Zuvela, R. K ase, Neogene history of the Indonesian throughflow. *Continent-Ocean Interactions within East Asian Marginal Seas, Geophys. Monogr.*, Vol. 149, 299–320 (2004).
16. D. De Vleeschouwer, G. Auer, R. Smith, K. Bogus, B. Christensen, J. Groeneveld, B. Petrick, J. Henderiks, I. S. Casta eda, E. O'Brien, M. Ellinghausen, S. J. Gallagher, C. S. Fulthorpe, H. P alike, The amplifying effect of Indonesian Throughflow heat transport on Late Pliocene Southern Hemisphere climate cooling. *Earth Planet. Sci. Lett.* **500**, 15–27 (2018).
17. Y. Rosenthal, A. Holbourn, D. Kulhanek, Expedition 363 Scientists, Expedition 363 preliminary report: Western Pacific warm pool. *Proc. Integr. Ocean Drill. Program, Exped. 363* (2017); <http://dx.doi.org/10.14379/iodp.pr.363.2017>.
18. G. Bayon, S. Toucanne, C. Skonieczny, L. Andr e, S. Bermell, S. Cheron, B. Dennielou, J. Etoubleau, N. Freslon, T. Gauchery, Y. Germain, S. J. Jorry, G. M enot, L. Monin, E. Ponzevera, M. L. Rouget, K. Tachikawa, J. A. Barrat, Rare earth elements and neodymium isotopes in world river sediments revisited. *Geochim. Cosmochim. Acta* **170**, 17–38 (2015).
19. K. C. Condie, Chemical composition and evolution of the upper continental crust: Contrasting results from surface samples and shales. *Chem. Geol.* **104**, 1–37 (1993).
20. F. X. Gingele, P. De Deckker, C. D. Hillenbrand, Clay mineral distribution in surface sediments between Indonesia and NW Australia—Source and transport by ocean currents. *Mar. Geol.* **179**, 135–146 (2001).
21. C. Ehlert, M. Frank, B. A. Haley, U. B oniger, P. De Deckker, F. X. Gingele, Current transport versus continental inputs in the eastern Indian Ocean: Radiogenic isotope signatures of clay size sediments. *Geochem. Geophys. Geosyst.* **12**, Q06017 (2011).
22. K. Tachikawa, A. M. Piotrowski, G. Bayon, Neodymium associated with foraminiferal carbonate as a recorder of seawater isotopic signatures. *Quat. Sci. Rev.* **88**, 1–13 (2014).
23. B. A. Christensen, W. Renema, J. Henderiks, D. de Vleeschouwer, J. Groeneveld, I. S. Casta eda, L. Reuning, K. Bogus, G. Auer, T. Ishiwa, C. M. McHugh, S. J. Gallagher, C. S. Fulthorpe; IODP Expedition 356 Scientists, Indonesian Throughflow drove Australian climate from humid Pliocene to arid Pleistocene. *Geophys. Res. Lett.* **44**, 6914–6925 (2017).
24. J. B. W. Stuut, P. De Deckker, M. Saavedra-Pellitero, F. Bassinot, A. J. Drury, M. H. Walczak, K. Nagashima, M. Murayama, A 5.3-million-year history of monsoonal precipitation in northwestern Australia. *Geophys. Res. Lett.* **46**, 6946–6954 (2019).
25. R. Pei, W. Kuhnt, A. Holbourn, J. Hingst, M. Koppe, J. Schultz, P. Kopetz, P. Zhang, N. Andersen, Monitoring Australian Monsoon variability over the past four glacial cycles. *Palaeogeogr. Palaeoclimatol. Palaeoecol.* **568**, 110280 (2021).
26. C. Jeandel, D. Thouron, M. Fleux, Concentrations and isotopic compositions of neodymium in the eastern Indian Ocean and Indonesian straits. *Geochim. Cosmochim. Acta* **62**, 2597–2607 (1998).
27. S. Le Houedec, L. Meynadier, C. J. All egre, Nd isotope systematics on ODP Sites 756 and 762 sediments reveal major volcanic, oceanic and climatic changes in South Indian Ocean over the last 35 Ma. *Earth Planet. Sci. Lett.* **327–328**, 29–38 (2012).
28. K. Wallmann, G. Aloisi, M. Haeckel, P. Tishchenko, G. Pavlova, J. Greinert, S. Kutterolf, A. Eisenhauer, Silicate weathering in anoxic marine sediments. *Geochim. Cosmochim. Acta* **72**, 2895–2918 (2008).
29. M. E. Torres, W. L. Hong, E. A. Solomon, K. Milliken, J. H. Kim, J. C. Sample, B. M. A. Teichert, K. Wallmann, Silicate weathering in anoxic marine sediment as a requirement for authigenic carbonate burial. *Earth Sci. Rev.* **200**, 102960 (2020).
30. J. Du, B. A. Haley, A. C. Mix, A. N. Abbott, J. McManus, D. Vance, Reactive-transport modeling of neodymium and its radiogenic isotope in deep-sea sediments: The roles of authigenesis, marine silicate weathering and reverse weathering. *Earth Planet. Sci. Lett.* **596**, 117792 (2022).
31. C. R. Pearce, M. T. Jones, E. H. Oelkers, C. Pradoux, C. Jeandel, The effect of particulate dissolution on the neodymium (Nd) isotope and Rare Earth Element (REE) composition of seawater. *Earth Planet. Sci. Lett.* **369–370**, 138–147 (2013).
32. G. Auer, D. de Vleeschouwer, R. A. Smith, K. Bogus, J. Groeneveld, P. Grunert, I. S. Casta eda, B. Petrick, B. Christensen, C. Fulthorpe, S. J. Gallagher, J. Henderiks, Timing and pacing of Indonesian Throughflow restriction and its connection to Late Pliocene climate shifts. *Paleoceanogr. Palaeoclimatol.* **34**, 635–657 (2019).
33. R. Stumpf, S. Kraft, M. Frank, B. Haley, A. Holbourn, W. Kuhnt, Persistently strong Indonesian Throughflow during marine isotope stage 3: Evidence from radiogenic isotopes. *Quat. Sci. Rev.* **112**, 197–206 (2015).
34. R. Hall, Southeast Asia's changing palaeogeography. *Blumea* **54**, 148–161 (2009).
35. R. Hall, Southeast Asia: New views of the geology of the Malay Archipelago. *Annu. Rev. Earth Planet. Sci.* **45**, 331–358 (2017).
36. S. L. Baldwin, P. G. Fitzgerald, L. E. Webb, Tectonics of the New Guinea region. *Annu. Rev. Earth Planet. Sci.* **40**, 495–520 (2012).
37. N. Roosmawati, R. Harris, Surface uplift history of the incipient Banda arc-continent collision: Geology and synorogenic foraminifera of Rote and Savu Islands, Indonesia. *Tectonophysics* **479**, 95–110 (2009).
38. N. Nguyen, B. Duffy, J. Shulmeister, M. Quigley, Rapid Pliocene uplift of Timor. *Geology* **41**, 179–182 (2013).
39. R. Harris, Rise and fall of the Eastern Great Indonesian arc recorded by the assembly, dispersion and accretion of the Banda Terrane, Timor. *Gondwana Res.* **10**, 207–231 (2006).
40. A. M. S. Nugraha, R. Hall, Late Cenozoic palaeogeography of Sulawesi, Indonesia. *Palaeogeogr. Palaeoclimatol. Palaeoecol.* **490**, 191–209 (2018).

41. R. Hall, M. G. Audley-Charles, F. T. Banner, S. Hidayat, S. L. Tobing, Late Palaeogene–Quaternary geology of Halmahera, Eastern Indonesia: Initiation of a volcanic island arc. *J. Geol. Soc.* **145**, 577–590 (1988).
42. A. A. Pairault, R. Hall, C. F. Elders, Structural styles and tectonic evolution of the Seram Trough, Indonesia. *Mar. Petrol. Geol.* **20**, 1141–1160 (2003).
43. R. Hall, G. Nichols, Cenozoic sedimentation and tectonics in Borneo: Climatic influences on orogenesis. *Geol. Soc. London Spec. Pub.* **191**, 5–22 (2002).
44. C. K. Morley, S. Back, Estimating hinterland exhumation from late orogenic basin volume, NW Borneo. *J. Geol. Soc.* **165**, 353–366 (2008).
45. R. Hall, Australia–SE Asia collision: Plate tectonics and crustal flow. *Geol. Soc. London Spec. Pub.* **355**, 75–109 (2011).
46. M. W. Wara, A. C. Ravelo, M. L. Delaney, Permanent El Niño-like conditions during the Pliocene warm period. *Science* **309**, 758–761 (2005).
47. A. V. Fedorov, N. J. Burls, K. T. Lawrence, L. C. Peterson, Tightly linked zonal and meridional sea surface temperature gradients over the past five million years. *Nat. Geosci.* **8**, 975–980 (2015).
48. J. Liu, J. Tian, Z. Liu, T. D. Herbert, A. V. Fedorov, M. Lyle, Eastern equatorial Pacific cold tongue evolution since the late Miocene linked to extratropical climate. *Sci. Adv.* **5**, eaau6060 (2019).
49. X. Liu, M. Huber, G. L. Foster, A. Dessler, Y. G. Zhang, Persistent high latitude amplification of the Pacific Ocean over the past 10 million years. *Nat. Commun.* **13**, 7310 (2022).
50. A. C. Ravelo, P. S. Dekens, M. McCarthy, Evidence for El Niño-like conditions during the Pliocene. *GSA Today* **16**, 3 (2006).
51. K. E. Dayem, D. C. Noone, P. Molnar, Tropical western Pacific warm pool and maritime continent precipitation rates and their contrasting relationships with the Walker Circulation. *J. Geophys. Res. Atmos.* **112**, (2007).
52. N. Peng, H. Dang, J. Wu, I. W. Aiello, Z. Jian, Tectonic and climatic controls on the Pliocene–Pleistocene evolution of sediment discharge from Papua New Guinea. *Mar. Geol.* **441**, 106627 (2021).
53. P. Molnar, P. England, Late Cenozoic uplift of mountain ranges and global climate change: Chicken or egg? *Nature* **346**, 29–34 (1990).
54. J. K. Caves Rugenstein, D. E. Ibarra, F. von Blanckenburg, Neogene cooling driven by land surface reactivity rather than increased weathering fluxes. *Nature* **571**, 99–102 (2019).
55. M. E. Raymo, W. F. Ruddiman, Tectonic forcing of late Cenozoic climate. *Nature* **359**, 117–122 (1992).
56. B. Peucker-Ehrenbrink, G. Ravizza, A. W. Hofmann, The marine $^{187}\text{Os}/^{186}\text{Os}$ record of the past 80 million years. *Earth Planet. Sci. Lett.* **130**, 155–167 (1995).
57. L. Oliver, N. Harris, M. Bickle, H. Chapman, N. Dise, M. Horstwood, Silicate weathering rates decoupled from the $^{87}\text{Sr}/^{86}\text{Sr}$ ratio of the dissolved load during Himalayan erosion. *Chem. Geol.* **201**, 119–139 (2003).
58. M. A. Torres, A. J. West, K. E. Clark, G. Paris, J. Bouchez, C. Ponton, S. J. Feakins, V. Galy, J. F. Adkins, The acid and alkalinity budgets of weathering in the Andes–Amazon system: Insights into the erosional control of global biogeochemical cycles. *Earth Planet. Sci. Lett.* **450**, 381–391 (2016).
59. J. M. McArthur, R. J. Howarth, G. A. Shields, Strontium Isotope Stratigraphy, in *The Geologic Time Scale 2012*, F. M. Gradstein, J. G. Ogg, M. Schmitz, G. Ogg, Eds. (Elsevier, 2012), pp. 127–144.
60. D. A. Hodell, G. A. Mead, P. A. Mueller, Variation in the strontium isotopic composition of seawater (8 Ma to present): Implications for chemical weathering rates and dissolved fluxes to the oceans. *Chem. Geol.* **80**, 291–307 (1990).
61. B. Peucker-Ehrenbrink, G. J. Fiske, A continental perspective of the seawater $^{87}\text{Sr}/^{86}\text{Sr}$ record: A review. *Chem. Geol.* **510**, 140–165 (2019).
62. W. L. Hong, M. E. Torres, S. Kutterolf, Towards a global quantification of volcanogenic aluminosilicate alteration rates through the mass balance of strontium in marine sediments. *Chem. Geol.* **550**, 119743 (2020).
63. N. R. McKenzie, B. K. Horton, S. E. Loomis, D. F. Stockli, N. J. Planavsky, C. T. A. Lee, Continental arc volcanism as the principal driver of icehouse-greenhouse variability. *Science* **352**, 444–447 (2016).
64. T. D. Herbert, C. A. Dalton, Z. Liu, A. Salazar, W. Si, D. S. Wilson, Tectonic degassing drove global temperature trends since 20 Ma. *Science* **377**, 116–119 (2022).
65. G. Bayon, C. R. German, R. M. Boella, J. A. Milton, R. N. Taylor, R. W. Nesbitt, An improved method for extracting marine sediment fractions and its application to Sr and Nd isotopic analysis. *Chem. Geol.* **187**, 179–199 (2002).
66. A. Bouvier, J. D. Vervoort, P. J. Patchett, The Lu–Hf and Sm–Nd isotopic composition of CHUR: Constraints from unequilibrated chondrites and implications for the bulk composition of terrestrial planets. *Earth Planet. Sci. Lett.* **273**, 48–57 (2008).
67. J. C. Walker, P. B. Hays, J. F. Kasting, A negative feedback mechanism for the long-term stabilization of Earth's surface temperature. *J. Geophys. Res.* **86**, 9776–9782 (1981).
68. P. De Deckker, An evaluation of Australia as a major source of dust. *Earth Sci. Rev.* **194**, 536–567 (2019).
69. G. Bayon, T. Lambert, N. Vigier, P. De Deckker, N. Freslon, K. Jang, C. S. Larkin, A. M. Piotrowski, K. Tachikawa, M. Thollon, E. T. Tipper, Rare earth element and neodymium isotope tracing of sedimentary rock weathering. *Chem. Geol.* **553**, 119794 (2020).
70. S. Krumm, SediCalc (free geological software). GeoZentrum Nordbayern, Universität Erlangen-Nürnberg (2006); <http://sedicalc.sourceforge.net>.
71. T. N. Jonell, Y. Li, J. Blusztajn, L. Giosan, P. D. Clift, Signal or noise? Isolating grain size effects on Nd and Sr isotope variability in Indus delta sediment provenance. *Chem. Geol.* **485**, 56–73 (2018).
72. B. Rasmussen, Early-diagenetic REE-phosphate minerals (florencite, gorceixite, crandallite, and xenotime) in marine sandstones; a major sink for oceanic phosphorus. *Am. J. Sci.* **296**, 601–632 (1996).
73. B. Rasmussen, R. Buick, W. R. Taylor, Removal of oceanic REE by authigenic precipitation of phosphatic minerals. *Earth Planet. Sci. Lett.* **164**, 135–149 (1998).
74. K. Wallmann, Controls on the Cretaceous and Cenozoic evolution of seawater composition, atmospheric CO₂ and climate. *Geochim. Cosmochim. Acta* **65**, 3005–3025 (2001).
75. M. R. Palmer, J. M. Edmond, The strontium isotope budget of the modern ocean. *Earth Planet. Sci. Lett.* **92**, 11–26 (1989).
76. F. M. Richter, D. B. Rowley, D. J. DePaolo, Sr isotope evolution of seawater: The role of tectonics. *Earth Planet. Sci. Lett.* **109**, 11–23 (1992).

Acknowledgments: This research used samples provided by the International Ocean Discovery Program (IODP). We thank the members of IODP Expedition 363 Science Party and the captain and crew of the JOIDES Resolution. B. Gueguenn, M.-L. Rouget, J. Gouriou, and A. Pimbert are thanked for assistance during ICP-MS analyses and help in setting up the grain size separation method, respectively. We gratefully acknowledge G. Bowen for editorial handling and S. Wan and an anonymous reviewer for providing insightful reviews. G.B. acknowledges support from IODP-France and the French National Research Agency (ANR-20-CE01-0003). D.K.K. was supported by the U.S. National Science Foundation (OCE-1326927). **Funding:** This work was supported by International Ocean Discovery Program–France (G.B.), French National Research Agency ANR-20-CE01-0003 (G.B.), and U.S. National Science Foundation OCE-1326927 (D.K.K.). **Author contributions:** Conceptualization: G.B., M.P., and Y.G. Methodology: G.B. and Y.G. Resources: Y.R., A.H., D.K.K., and P.D.D. Investigation: G.B., A.T., and P.D.D. Writing—original draft: G.B. Writing—review and editing: G.B., M.P., Y.G., A.T., P.D.D., D.K.K., A.H., and Y.R. **Competing interests:** The authors declare that they have no competing interests. **Data and materials availability:** All data needed to evaluate the conclusions in the paper are present in the paper and/or the Supplementary Materials.

Submitted 13 October 2022

Accepted 1 March 2023

Published 29 March 2023

10.1126/sciadv.adf3141

Accelerated mafic weathering in Southeast Asia linked to late Neogene cooling

Germain Bayon, Martin Patriat, Yves Godderis, Anne Trinquier, Patrick De Deckker, Denise K. Kulhanek, Ann Holbourn, and Yair Rosenthal

Sci. Adv. **9** (13), eadf3141. DOI: 10.1126/sciadv.adf3141

View the article online

<https://www.science.org/doi/10.1126/sciadv.adf3141>

Permissions

<https://www.science.org/help/reprints-and-permissions>

Use of this article is subject to the [Terms of service](#)

Science Advances (ISSN 2375-2548) is published by the American Association for the Advancement of Science, 1200 New York Avenue NW, Washington, DC 20005. The title *Science Advances* is a registered trademark of AAAS.

Copyright © 2023 The Authors, some rights reserved; exclusive licensee American Association for the Advancement of Science. No claim to original U.S. Government Works. Distributed under a Creative Commons Attribution License 4.0 (CC BY).