



HAL
open science

Synthesis of micropaleontological age constraints for the reconstruction of the Tethyan realm in the Lesser Caucasus (Armenia, Karabagh)

Taniel Danelian, Maria Triantaphyllou, Monique Seyler, Ghazar Galoyan, Arayik Grigoryan, Marc Sosson

► To cite this version:

Taniel Danelian, Maria Triantaphyllou, Monique Seyler, Ghazar Galoyan, Arayik Grigoryan, et al.. Synthesis of micropaleontological age constraints for the reconstruction of the Tethyan realm in the Lesser Caucasus (Armenia, Karabagh). *Comptes Rendus. Géoscience*, 2023, 355, pp.1 - 14. 10.5802/crgeos.212 . hal-04265815

HAL Id: hal-04265815

<https://hal.science/hal-04265815>

Submitted on 31 Oct 2023

HAL is a multi-disciplinary open access archive for the deposit and dissemination of scientific research documents, whether they are published or not. The documents may come from teaching and research institutions in France or abroad, or from public or private research centers.

L'archive ouverte pluridisciplinaire **HAL**, est destinée au dépôt et à la diffusion de documents scientifiques de niveau recherche, publiés ou non, émanant des établissements d'enseignement et de recherche français ou étrangers, des laboratoires publics ou privés.



INSTITUT DE FRANCE
Académie des sciences

Comptes Rendus

Géoscience

Sciences de la Planète

Taniel Danelian, Maria Triantaphyllou, Monique Seyler, Ghazar Galoyan,
Arayik Grigoryan and Marc Sosson

**Synthesis of micropaleontological age constraints for the reconstruction of the
Tethyan realm in the Lesser Caucasus (Armenia, Karabagh)**

Published online: 20 April 2023

<https://doi.org/10.5802/crgeos.212>

Part of Special Issue: Tribute to Jean Dercourt

Guest editors: François Baudin (Institut des Sciences de la Terre - Paris (ISTeP),
Sorbonne Université), Éric Calais (École normale supérieure, Département de
Géosciences, Paris) and François Chabaux (Institut Terre Environnement de Strasbourg
(UMR 7063-Unistra-CNRS-ENGEES), Université de Strasbourg)



This article is licensed under the
CREATIVE COMMONS ATTRIBUTION 4.0 INTERNATIONAL LICENSE.
<http://creativecommons.org/licenses/by/4.0/>



*Les Comptes Rendus. Géoscience — Sciences de la Planète sont membres du
Centre Mersenne pour l'édition scientifique ouverte*

www.centre-mersenne.org

e-ISSN : 1778-7025



Tribute to Jean Dercourt / *Hommage à Jean Dercourt*

Synthesis of micropaleontological age constraints for the reconstruction of the Tethyan realm in the Lesser Caucasus (Armenia, Karabagh)

Taniel Danelian^{®*}, ^a, Maria Triantaphyllou[®] ^b, Monique Seyler[®] ^c, Ghazar Galoyan^d, Arayik Grigoryan[®] ^d and Marc Sosson^e

^a Univ. Lille, CNRS, UMR 8198-Evo-Eco-Paleo, F-59000 Lille, France

^b National and Kapodistrian University of Athens, Faculty of Geology and Geoenvironment, Panepistimioupolis, 15784 Athens, Greece

^c Univ. Lille, CNRS, Univ. Littoral Côte d'Opale, UMR 8187, LOG, Laboratoire d'Océanologie et de Géosciences, F 59000 Lille, France

^d Institute of Geological Sciences of the National Academy of Sciences of the Republic of Armenia, 24A, Marshal Baghramyan Avenue, Yerevan 0019, Republic of Armenia

^e Université Côte d'Azur, CNRS, Observatoire de la Côte d'Azur, IRD, UMR Géoazur, 250 rue A. Einstein, 06560 Valbonne, France

E-mails: taniel.danelian@univ-lille.fr (T. Danelian), mtriant@geol.uoa.gr (M. Triantaphyllou), monique.seyler@univ-lille.fr (M. Seyler), ghazar.galoyan@gmail.com (G. Galoyan), aragrigroryan@yandex.ru (A. Grigoryan), marc.sosson@geoazur.unice.fr (M. Sosson)

Abstract. We present new biostratigraphic results from two ophiolite outcrops in Armenia. The discovery of upper Tithonian–lower Berriasian diagnostic radiolarian species (*Vallupus gracilis* Li and Sashida) in the lower radiolarites of the Dali section allows to date more accurately submarine lava eruptions of transitional to alkaline composition. The radiolarian results also indicate that blocks of shallow-water carbonates slid into the basin during this time interval. At Vedi, upper Coniacian–Santonian calcareous nannofossils identified in marls of the post-obduction sedimentary cover refine previous age data. Synthesis of the existing bio-chronostratigraphic constraints in Armenia and Karabagh sheds light to the depositional and magmatic history of Tethys in the Lesser Caucasus and highlights the age constraints of fossils on the timing of ophiolite obduction in the region.

Keywords. Micropaleontology, Radiolaria, Ophiolite, Tethys, Armenia, Lesser Caucasus.

Published online: 20 April 2023

* Corresponding author.

1. Introduction

Micropaleontology is particularly helpful for the establishment of an accurate chronostratigraphic framework for the depositional and geodynamic history of Tethys. More particularly, radiolarians are extremely useful for dating radiolarites that are often stratigraphically associated with submarine lavas. Dating these past siliceous oozes, which accumulated presumably under mesotrophic waters and in a depositional environment starved of any carbonate or siliciclastic material [Baugmgartner, 2013], is of great significance for the geodynamic and paleoenvironmental reconstruction of the various Tethyan realms, often preserved in tectonically complex areas [e.g., Al-Riyami *et al.*, 2002, Avagyan *et al.*, 2017, Cordey, 2022, De Wever and Baudin, 1996, De Wever *et al.*, 1994, Danelian *et al.*, 2006, 2008a, Ferrière *et al.*, 2015, Goričan *et al.*, 2012, Robertson *et al.*, 2013, 2021, 2022, Vrielynck *et al.*, 2003]. Foraminifera and calcareous nannofossils are also useful in providing important biochronostratigraphic constraints for the timing of ophiolite obduction by dating the thrust sequences beneath the ophiolites and the post-obduction sedimentary cover [Danelian *et al.*, 2014, Okay *et al.*, 2022, Sosson *et al.*, 2010].

The Lesser Caucasus (Armenia and Karabagh) represents a key component of the Alpine-Himalayan mountain belt, as it preserves the remnants of a Neotethyan Mesozoic oceanic realm that continues westwards into northeastern Turkey [e.g., Zakariadze *et al.*, 1983, Galoyan, 2008, Galoyan *et al.*, 2007, 2009, Rolland *et al.*, 2009a, 2010, Sosson *et al.*, 2010, 2016], representing thus an over 700 km-long coherent Tethyan suture zone. The ophiolitic units preserved in the Lesser Caucasus are the relics of an oceanic domain that existed during the Mesozoic between the Somkheto-Karabagh volcanic arc, considered as part of the southern margin of Eurasia [Sosson *et al.*, 2010] and the South-Armenian Block (SAB), a Gondwana derived micro-continent that was detached from it during the Late Paleozoic–Early Mesozoic [Dercourt *et al.*, 1986, Barrier and Vrielynck, 2008].

Initial results on radiolarians extracted from the sedimentary cover of the ophiolites in the Lesser Caucasus were obtained at the time of the Soviet Union [Zakariadze *et al.*, 1983, Belov *et al.*, 1991, Knipper *et al.*, 1997, Vishnevskaya, 1995], but the bulk of existing radiolarian data was published during the

last 15 years following a number of French-Armenian joint projects. These results provided relatively accurate ages, generated from coherent successions of radiolarian cherts, which are either intercalated between successive lava flows or lie stratigraphically over them [Asatryan, 2009, Asatryan *et al.*, 2010, 2011, 2012, Danelian *et al.*, 2007, 2008b, 2010, 2012, 2014, 2016, 2017, Sosson *et al.*, 2010]. Special attention was paid in stating explicitly the provenance of studied samples with respect to their geological and stratigraphic setting, as well as in documenting with illustrations the identified fauna (or at least the age diagnostic species); the latter is important for communicating the species concept used during the process of identification.

We have recently undertaken additional micropaleontological studies in two sectors that are of key significance for the understanding of the evolution of the Tethyan realm in Armenia (Figure 1). In the Dali sector, north-east of lake Sevan, we have obtained more precise datings for the lower radiolarite interval that is intercalated between lavas of enriched tholeiitic (E-MORB) and alkaline affinities, as shown recently by Seyler *et al.* [2023]. In the Vedi sector, south-east of the capital city Yerevan, new datings using calcareous nanofossils confirm and further indicate the age of the marly sequence that is part of the transgressive post-obduction sedimentary cover, which helps to constrain the timing of obduction. Finally, a review of the currently available biochronological constraints in the context of their specific depositional and geodynamic settings allows us to illustrate the main contributions of micropaleontology in the reconstruction of the Tethyan realm preserved in the Lesser Caucasus. We thus attempt to address the following questions: (1) what is the age range of radiolarite accumulation that is stratigraphically related to volcanic events? (2) what are the age constraints for the obduction of ophiolites?

2. Geological outline and geodynamic significance

The ophiolites in the Lesser Caucasus are organized along two subparallel belts (Figure 1).

- The Sevan–Hakari (Akera) ophiolite extends in the east and south-east of lake Sevan; it is considered as representing the suture zone of the Tethys ocean in the region [Sosson *et al.*, 2010, and references

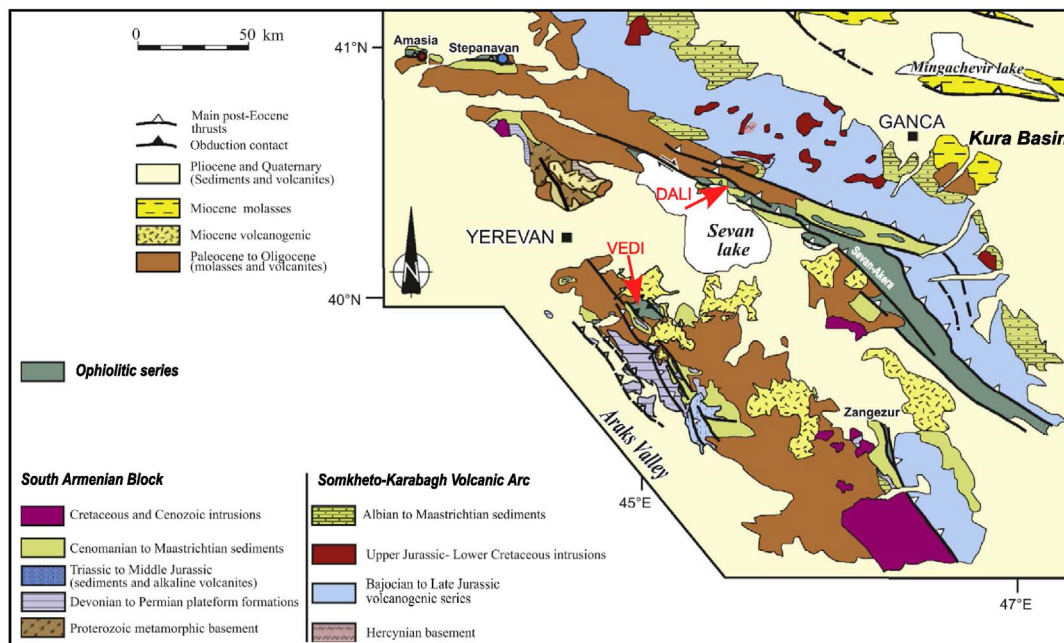


Figure 1. Schematic geological map of the Lesser Caucasus [modified after Sosson *et al.*, 2010 and Hässig *et al.*, 2015].

therein]. The Amasia and Stepanavan ophiolites, situated at the northwest of the country, are regarded as the northward extension of the Sevan-Hakari ophiolites, making the link to the Izmir-Ankara suture zone [e.g., Galoyan, 2008, Galoyan *et al.*, 2007, Hässig *et al.*, 2013a, 2016a,b].

- The Vedi ophiolite [Aslanyan and Satian, 1977, Knipper and Khain, 1980, Sokolov, 1977], located at the south-east of Yerevan, is a folded klippe unit that is transgressively overlain by Coniacian–Santonian sedimentary sequences following the obduction of ophiolites over Cenomanian carbonates and flysch of the SAB [Sosson *et al.*, 2010, Danelian *et al.*, 2014].

The Tethyan ophiolites preserved in the Lesser Caucasus are regarded as remnants of oceanic crust generated in an intra-oceanic supra-subduction [Seyler *et al.*, 2023] or back-arc basin setting [Galoyan, 2008, Galoyan *et al.*, 2009, Sosson *et al.*, 2010, Rolland *et al.*, 2020]. They are represented by lavas of different geochemistry (island-arc tholeiites, N-MORB, E-MORB and alkaline), oceanic sedimentary rocks (mainly radiolarites), covering in some places (i.e., the Dali sector) relics of a complex paleo-seafloor, composed essentially of serpentinites, hornblende-bearing gabbros and diorites [Galoyan,

2008, Sosson *et al.*, 2010], as well as mélangé units with metric blocks of igneous-ophiolitic and sedimentary lithologies.

The Dali sector east of lake Sevan was previously described in a number of publications [Galoyan, 2020, Galoyan *et al.*, 2009, Asatryan *et al.*, 2012, and references therein] and the reader is referred to them for a more detailed presentation. The petrology of the lavas have been recently studied by Seyler *et al.* [2023], who distinguished two main lithotectonic units. The lower unit is represented by a small dioritic massif intruded by trondjhemites and unconformably overlain by an undated sequence of island-arc tholeiitic pillow lavas [group A lavas of Seyler *et al.*, 2023]. The upper unit is a ca. 100 m-thick volcano-sedimentary sequence of basaltic to trachybasaltic pillow lavas intercalated with radiolarites (Figure 2). Based on their Nb, Zr, Y and heavy REE contents and ratios, the volcanics range from low-K, enriched tholeiites (E-MORB; group B) to alkaline and OIB-like (group C). Despite high Nb concentrations, some of the lavas also exhibit Nb–Ta negative anomalies and enrichment of Th relative to Nb, which suggest a subduction influence. Moreover, alkaline amphiboles occur as phenocrysts in trachy-




Figure 2. Synthetic lithostratigraphic column of the Tithonian–Valanginian volcano-sedimentary sequence at Dali [after Asatryan *et al.*, 2012 and Seyler *et al.*, 2023, modified]. Group B: enriched MORB-type. Group C: amphibole-phyric alkali trachybasalts and alkali basalts. Both groups of lavas may exhibit slight subduction-related signature.

basalts (group C1 lavas) or only in groundmass in alkalibasalts (group C2 lavas), indicating crystallization from hydrous magmas. This double geochemical signature (e.g., within-plate and subduction-related) was interpreted by Seyler *et al.* [2023] as the result of the decompression melting of a heterogeneously enriched mantle during rifting of the previous intra-oceanic island-arc.

3. New biochronostratigraphic constraints

3.1. The Dali sector (northeast of lake Sevan)

Two prominent radiolarite intervals, each of them several metres thick, are intercalated in the upper volcano-sedimentary unit (Figure 2). The lower radiolarites are ca. 3 m-thick and located within a group B lava sequence. As reported by Seyler *et al.* [2023], the basaltic andesitic lava flow exposed just

above the sediments is partially intermingled with claystones of the underlying radiolaritic sequence. After digging a small trench, reddish shales were observed being intercalated in the upper levels of the group B lavas; this radiolarite interval has the particularity of containing in it metric and fairly rounded blocks of oolitic grainstones with crinoid fragments that have clearly slid into the deep basin (olistolithes) from the shallow water, wave-agitated environments, in which they were initially deposited. The lower radiolarites and group B lavas are in turn overlain by a ca. 50–75 m-thick lava sequence of alkaline lavas belonging to groups C1 and C2 (group C on Figure 2), themselves overlain by a thin basaltic flow of Group B lavas, then overlain by the upper interval of dark purple radiolarites, ca. 6 m-thick. Finally, the studied section is topped by Group C2 alkaline basalt. The contacts are not clearly visible on the field, but judging by the general arrangement of the rocks, they are inferred to be stratigraphic.

Based on the biozonation of Baumgartner *et al.* [1995], Asatryan *et al.* [2012] were able to assign the lower radiolarites to the Unitary Association Zones (UAZ) 13–17, correlated with the latest Tithonian–Valanginian interval and the upper radiolarites with the UAZ 17 only, correlated with the late Valanginian. Thus, in spite of the more numerous species identified in the two radiolarian assemblages obtained from the lower radiolarites, no age discrimination could be made with the more precise age obtained for the upper radiolarites.

In an attempt to better date the lower radiolarites we undertook additional laboratory work on the two previously studied radiolarian-bearing samples. Only the sample Dali 2 delivered radiolarians of additional biochronological significance, as compared to the age established by Asatryan *et al.* [2012]. More particularly, we were able to identify the species *Tethysetta mashitaensis* (Mizutani) (Figure 3a), which is known to occur in the UAZ 8–15 of Baumgartner *et al.* [1995], correlated with the Callovian/Oxfordian to late Berriasian/earliest Valanginian time interval. However, we also obtained a single specimen of *Vallupus gracilis* Li and Sashida, which is easily distinguished by the shape of its cortical collar that is gradually constricted to a small aperture (Figure 3b). To our knowledge, this species is only known from a tuffaceous radiolarian claystone sample (181-R003) recovered from the Mariana trench that contains




Figure 3. Age diagnostic radiolarians extracted from sample Dali-2; (a) *Tethysetta mashitaensis* and (b) *Vallupus gracilis*. The scale refers to microns.

an exceptionally well preserved and diverse (over 500 species) radiolarian assemblage [Li and Sashida, 2013]. The sample contains also calcareous nanofossils assigned to the CC1 zone and correlated with the early Berriasian. Therefore, the age of the lower radiolarites may be now restricted to the latest Tithonian–early Berriasian interval.

3.2. The Vedi sector

In the Vedi natural reserve exists the best outcrop to document the obduction of Tethyan ophiolites on the SAB, as well as the post-obduction sedimentary cover. Following Sokolov's [1977] detailed study, the general geological structure, lithological relationship and various contacts of the Vedi ophiolite are well described in Sosson *et al.* [2010] and reproduced here in Figure 4. Danelian *et al.* [2014] studied the 150 uppermost metres of the carbonate sequence of the SAB at the northern edge of the Spitakadjur anticlinal fold (south-western part of the section in Figure 4) and based on microfacies analysis and the frequent presence of rudist clasts they characterized them as back-reef limestones. They are stratigraphically overlain by a flysch-type sequence that contains, in its upper part, numerous blocks or olistoliths of various lithologies (limestones, lavas, etc.).

Eastwards, and just after the entry to the Mankouk valley (one of the right tributaries of the Vedi River),

one may observe over the ophiolitic lavas a thick transgressive sequence of red conglomerates. They are overlain by a ca. 50 m-thick sequence of marls and siltstones. The entire sequence is preserved in a synclinal form [Galoyan, 2008, Sosson *et al.*, 2010]. In the middle of this valley, at the base of the synclinal structure, a astounding rudist reef is developed between the transgressive sequence of conglomerates-marls and the lavas that are underneath.

We have recently sampled a ca. 30 m thick sequence of fragile marls that are located at the north-eastern part of the synclinal structure and deposited above the red-gray conglomerates. The two samples we collected come from the lower part (Vd22-03) and the middle/upper part (Vd22-02) of the marls (see Figure 4).

New observations confirm the presence of species *Zeughrabdotus diplogrammus*, *Z. embergeri*, *Tranolithus orionatus* and *Reinhardtites anthophorus* in sample Vd.22.02, while species *Eiffellithus turriseiffelii*, ? *Micula concava* and *Lithastrinus grillii* were identified in sample Vd.22.03 (Figure 5).

Hence, the combined biochronostratigraphic constraints of the species *Z. diplogrammus* and *L. grillii*, suggest a biostratigraphic assignment of the gray-greenish marls to biozones UC11a–UC12 of Burnett [1998] that correlates with the late Coniacian–Santonian time interval [86–84 Ma in the recent geological Time scale of Gradstein *et al.*, 2020].

4. Discussion

A synthesis of all biochronostratigraphic results available in the Lesser Caucasus allows to improve our understanding of the geological evolution of Tethys in the region (Figure 6). In this synthesis we thought it interesting to position also the absolute isotope ages known in the region and obtained from crustal magmatic rocks (i.e. gabbros and diorites) and the single lava flow dated by Rolland *et al.* [2010].

4.1. Reconstruction of the Tethyan oceanic realm

The oldest radiolarian assemblage reported from the Lesser Caucasus is late Carnian in age and comes from the Old Sotk Pass, in the Armenia–Karabagh border area [Knipper *et al.*, 1997]. The authors describe an over 200 m-thick volcano-sedimentary sequence displaying alternations of distal turbidites

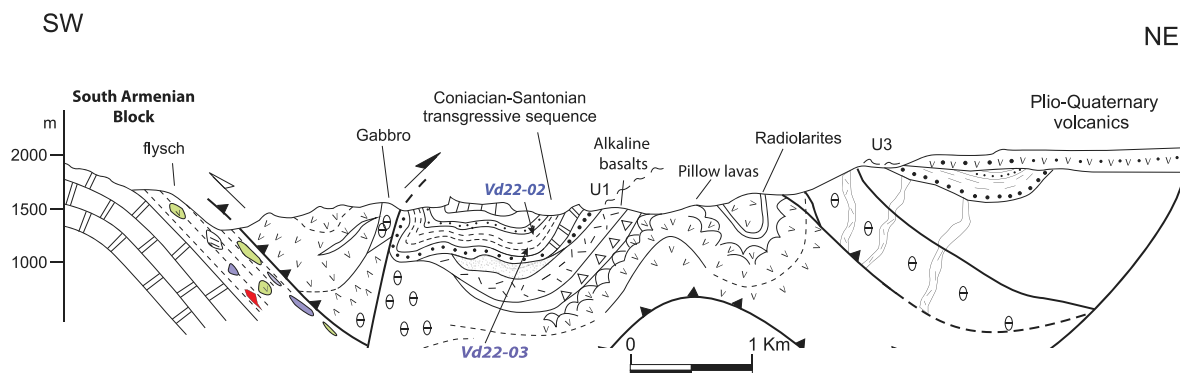


Figure 4. Geological section of the Vedi ophiolite obducted southwestwards onto the South Armenian Block and covered by the post-obduction conglomerates and marls [after Sosson *et al.*, 2010, modified].

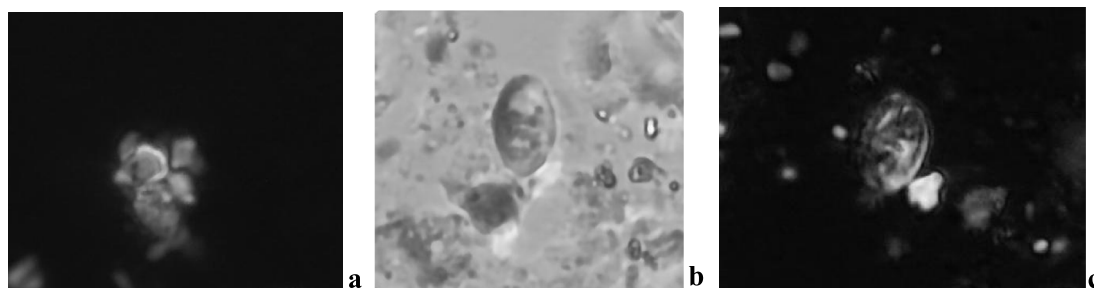


Figure 5. Age diagnostic coccoliths observed in the marls of the post-obduction sedimentary cover at Vedi (1000 \times). (a) *Lithastrinus grillii* identified in sample Vd.22.03. (b) *Tranolithus orionatus* identified in sample Vd.22.02. (c) *Zeugrabdodus diplogrammus* identified in sample Vd.22.02.

and greywackes and siliceous shales with basaltic lavas and breccias with gabbro-diabasic elements [see Figure 2 of Knipper *et al.*, 1997]. The upper Carnian radiolarians were recovered from a 20 m-thick interval of siliceous shales (pelites), while a younger assemblage of Toarcian affinity is reported from cherts situated at the middle part of their column, above which two levels of basaltic lavas are reported to include limestone blocks with Norian bivalves and conodonts. The study of Grigoryan [2005] showed that the Upper Triassic limestone olistoliths have a wide geographic distribution at the Old Sotk Pass, but they all have a short age range (early-middle Norian) and similar lithological composition. Vishnevskaya [1995] has also reported radiolarians from this section, stressing mainly on details concerning the Toarcian radiolarian assemblage. According to her, the sedimentary sequence at this locality displays three intervals: a lower 10 m-thick inter-

val, which yielded the upper Carnian radiolarians, is overlain by a 5 m-thick interval of “sediments with indistinct bedding and sorting, pelites and radiolarites” that yielded the Toarcian radiolarian assemblage; the sequence is finally overlain by a 100 m-thick “Jurassic volcano-sedimentary” interval that contains blocks of Norian limestone.

Having visited this locality ourselves, we prefer to consider this entire sequence at Old Sotk Pass as a highly tectonized *mélange* zone. Nevertheless, the report of upper Carnian radiolarian shales and Toarcian radiolarian cherts is significant. In combination with the Upper Triassic gabbros dated by Bogdanovski *et al.* [1992] in Karabagh, they may be regarded as elements of a Tethyan oceanic crust that were accreted during the Late Cretaceous obduction of the ophiolites.

Based on their stratigraphic relation with dated radiolarites, lavas of Middle Jurassic age are

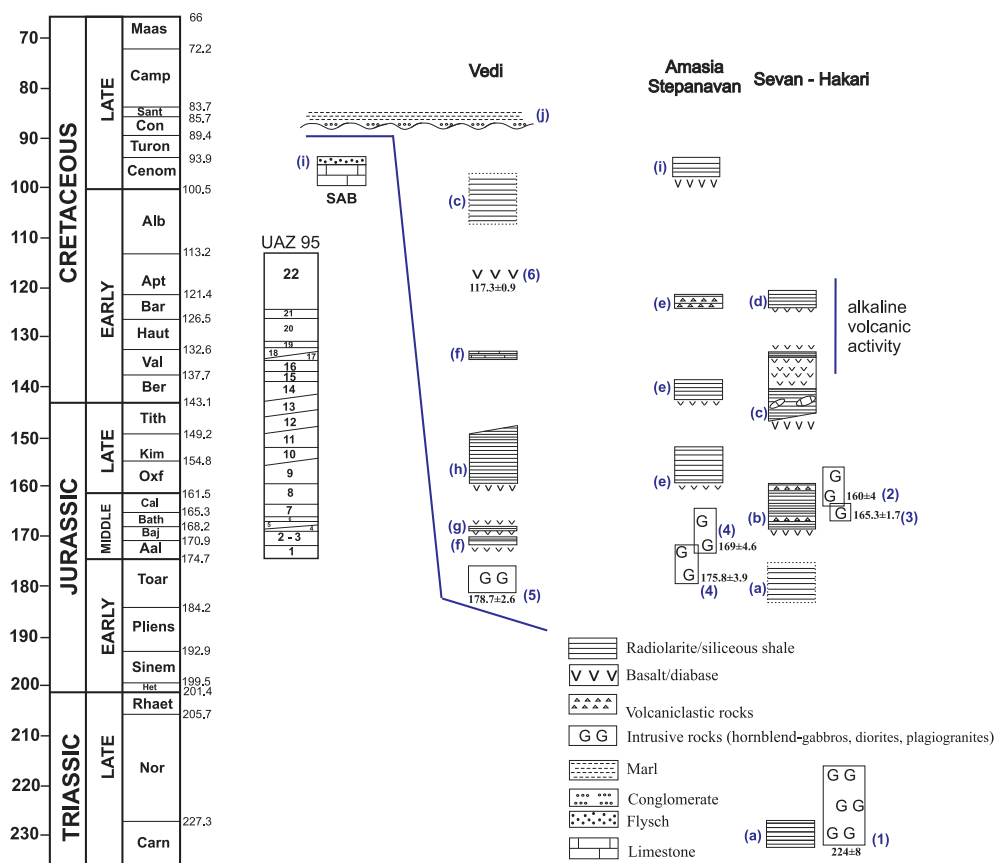


Figure 6. Synthesis of all dated radiolarites in the ophiolitic units of the Lesser Caucasus, the top of the sedimentary sequence of the South-Armenian Block on which they are obducted and the lower part of the post-obduction sedimentary cover. (a) Knipper *et al.* [1997], Vishnevskaya [1995]; (b) Asatryan *et al.* [2010]; (c) Asatryan *et al.* [2012], Danelian *et al.* [2012], this study; (d) Asatryan *et al.* [2011]; (e) Danelian *et al.* [2016]; (f) Danelian *et al.* [2017]; (g) Danelian *et al.* [2008b], Asatryan [2009]; (h) Danelian *et al.* [2010]; (i) Danelian *et al.* [2014]; (j) Sosson *et al.* [2010], this study. (1) Bogdanovski *et al.* [1992]; (2) Zakariadze *et al.* [1983]; (3) Galoyan *et al.* [2009]; (4) Hässig *et al.* [2013b]; (5) Rolland *et al.* [2010]; (6) Rolland *et al.* [2009b]. Time scale according to Gradstein *et al.* [2020].

well-established both in the Vedı and Sevan ophiolites. More specifically, in Vedı, radiolarites intercalated between pillow and massive variolitic lavas were dated initially as middle-late Bajocian [UAZ 3–4, Danelian *et al.*, 2008b], but it was later clarified that the radiolarian assemblage may be assigned to the single UAZ 4 and thus to be correlated only with the late Bajocian [Asatryan, 2009]. Older radiolarites, assigned to the UAZ 2–3 (late Aalenian–middle Bajocian) were recently revealed by Danelian *et al.* [2017] in a block preserved in the ophiolitic mélangé of the Erakh anticline, near Vedı. Here, the radio-

larites were extracted from cherts that are in stratigraphic contact with lavas, but it is unclear whether the radiolarites are younger or older than the lavas.

Within the Sevan-Hakari ophiolite zone, Vishnevskaya [1995] dated Bajocian to lower Bathonian radiolarian cherts at the Mt. Karaul of Karabagh, overlying basaltic lavas. In the same ophiolitic zone, Asatryan *et al.* [2010] studied at the valley of Sarinar (north-east of lake Sevan) a 40 m-thick sequence of radiolarites that is sandwiched between two lava flows; the lower lavas are stratigraphically overlain by radiolarites that are dated at their base (ca. 3 meters

above the contact with the lavas) as latest Bajocian–early Bathonian in age (UAZ 5). Several metric tuffite levels were observed in the lower 20 m of the radiolarite sequence and may be correlated with the Bathonian–Callovian, as one of the chert samples (Sar-10), situated close to the uppermost tuffite level, yielded well preserved radiolarians assigned to the UAZ 7–8 (late Bathonian–early Oxfordian).

All these radiolarian ages need to be examined in parallel with the radiometric ages obtained on diorites and hornblende-bearing gabbros from ophiolitic units at Sevan [Bathonian–early Callovian, Galoyan *et al.*, 2009], Vedi [Toarcian, Rolland *et al.*, 2010] and Amasia [late Toarcian–early Bajocian and Aalenian–Bathonian; Hässig *et al.*, 2013a,b], the petrographic and geochemical signature of which have all an oceanic arc component. All this evidence is consistent with the formation, at least since the Toarcian [Hässig *et al.*, 2017], of an intra-oceanic volcanic arc following the initiation of an intra-oceanic subduction in the interior of an oceanic realm, which was over 2000 km wide during the Middle Jurassic, between the SAB and the Eurasian margin [Bazhenov *et al.*, 1996, Meijers *et al.*, 2015]; the latter is represented by the Somketo-Karabagh continental arc [Sosson *et al.*, 2010] or island arc [Galoyan *et al.*, 2018], which is also considered to represent evidence for a northward Andean-type subduction under the Eurasian continent or a southward “Mariana-type” subduction in Paleotethys, respectively. The radiolarian age evidence discussed above and the important Bajocian volcanism known from the Somketo-Karabagh belt [Sosson *et al.*, 2010, Galoyan *et al.*, 2018, and references therein] argue for a Bajocian pulse in geodynamic activity. The latter correlates well with the Bajocian (170–168 Ma) onset of a convergence setting in the Neo-Tethyan realm preserved in the Hellenides [Jones and Robertson, 1991, Jones *et al.*, 1992, Ferrière *et al.*, 2016]. They may both be the result of a more general plate tectonic reorganization following the opening of the Central Atlantic Ocean since ~175–170 Ma [Smith and Spray, 1984, Maffione and van Hinsbergen, 2018, and references therein].

The evidence for Late Jurassic submarine volcanic activity in the Tethyan realm of the Lesser Caucasus is not conclusive. Upper Jurassic radiolarites are in stratigraphic relation with lavas in Stepanavan, Amasia and Vedi [Danelian *et al.*, 2007, 2010, 2016], but

the obtained ages are not accurate enough yet (i.e., UAZ 9–10 or 9–11).

The data of the Dali sector, discussed above and in Seyler *et al.* [2023], provide important chronostratigraphic constraints for submarine volcanic activity during the Jurassic/Cretaceous transitional interval generated by partial melting of a heterogeneous mantle source in the extensional regime of an intraoceanic arc-back-arc setting. Given the new, more precise age (latest Tithonian–early Berriasian) for the lower radiolarites, it can be now established for the first time that the enriched mantle-derived volcanism was initiated since at least the Berriasian. Therefore, given the early Aptian radiometric age (ca. 117 Ma) of alkaline lavas dated by Rolland *et al.* [2010], it may be now inferred that the E-MORB and alkaline, OIB-like volcanism lasted for at least 20–25 million years (ca. 143/138–117 Ma; early/late Berriasian to early Aptian) in the Tethyan realm of the Lesser Caucasus.

Seyler *et al.* [2023] consider that this enriched subalkaline–alkaline magmatic activity that took place during the Jurassic/Cretaceous transition may reflect a major change in the geodynamic regime of Tethys in the Lesser Caucasus, as they bear geochemical signatures of within-plate lavas, locally showing a subduction influence.

Finally, our new radiolarian results establish that it is during the latest Tithonian–early Berriasian time that blocks of oolitic limestones with clasts of echinoderms slid into the deep-sea basin of radiolarite accumulation. Although the age of these limestones is unknown, their facies attests to the presence of islands in the neighbourhood of the radiolarite basin, on which shallow water carbonate sedimentation accumulated. A second outcrop of radiolarites containing blocks of limestones is reported by Danelian *et al.* [2012] from a megablock in the Dzknaged mélange, north of the lake Sevan; the megablock displays a sequence of 6–7 m thick radiolarites with thin-bedded intercalations of lava flows and several small (20 cm-wide) rounded blocks of limestones with debris of echinoderms. The radiolarian assemblage extracted from a sample (Sevan-1) is correlated with the latest Tithonian–Valanginian (UAZ 13–17), but it may be reasonably assumed that it is of similar age as at Dali valley.

It is noteworthy, that the late Valanginian interval (UAZ 17) is dated both in the Vedi and Sevan

ophiolite zones. However, the block dated at the Erakh anticline [Danelian *et al.*, 2017], contains intercalations of bedded radiolarian cherts and pelagic limestones and therefore attests for an ocean floor situated above the Calcite Compensation Depth (CCD) of the time, in contrast with the upper radiolarites intercalated between alkaline lavas at Dali [Asatryan *et al.*, 2012, Seyler *et al.*, 2023].

Two volcanic events of late Barremian–earliest Aptian age are indirectly dated by radiolarians and may be correlated with the radiometrically dated lavas at Vedi [ca. 117 Ma; Rolland *et al.*, 2010]. The first comes from Karabagh, where middle upper Barremian to lowermost Aptian radiolarites overlying pillow lavas were dated by Asatryan *et al.* [2011], in a volcano-sedimentary sequence that is regarded as covering unconformably a complex paleo-seafloor of serpentinized peridotites. It is worth noting that in this case it is the discovery of the end member of the *Aurisaturnalis carinatus* evolutionary lineage that allowed a more accurate dating than the Zones (JAZ 18–22) of Baumgartner *et al.* [1995] to which the diverse and moderately well-preserved radiolarian assemblage was assigned. Indeed, the age range of species *Aurisaturnalis carinatus perforatus* Dumitrica and Dumitrica-Jud found in the Ar-10-16 sample coincides with the magnetozone M1 and is anterior of the OAE1a [Dumitrica and Dulitrcu-Jud, 1995]. The second volcanic event is dated in the Amasia ophiolite; here, Danelian *et al.* [2016] extracted upper Barremian–lowermost Aptian radiolarians from a volcanoclastic-chert sequence suggesting a subaerial volcanic activity more or less synchronous with submarine volcanism in the Sevan-Hakari ophiolite zone.

Finally, the youngest evidence for submarine volcanism comes also from the Amasia ophiolite, where Danelian *et al.* [2014] dated Cenomanian radiolarites overlying oceanic basaltic lavas. Here the assemblage is assigned to the *Dactyliosphaera silviae* Zone of O’Dogherty [1994].

4.2. Age constraints for the obduction of the ophiolites

The Vedi natural reserve and the Erakh anticline hold some key bio-chronostratigraphic elements to constrain the age of obduction of ophiolites in the Lesser Caucasus.

The first type of data comes from the uppermost carbonate sequences of the SAB. Hakobyan [1978] mentions the presence of upper Cenomanian layers with *Bicarinella bicarina* and *Pyrazopsis quinquecostatus* (both gastropods) and lower Turonian layers with *Radiolites peroni* (a rudist bivalve) and *Omphaloacteonella ovata* (a gastropod). In addition to these old data, which are difficult to be confirmed, Danelian *et al.* [2014] studied the 150 uppermost metres of the carbonate sequence of the SAB at Vedi and found benthic foraminifera suggesting a Cenomanian age, especially based on the presence of *Daxia cenomana*.

Regarding the age of the terrigenous sequences that are situated underneath the obducted ophiolites, Hakobyan [1978] considers the mélange unit at Erakh as early Coniacian in age; he mentions the presence of ammonites (*Barrosiceras onilahyense*) and several gastropod species found in siltstones and quartz-feldspar sandstones of the mélange unit.

Sosson *et al.* [2010] presented some calcareous nannofossil biostratigraphic results from the Vedi sector based on identifications by Carla Müller (see their Table 1). Here, we attempt to discuss their results based on the biostratigraphic scheme of Burnett [1998] and biostratigraphic information available in the Nannotax online database (https://www.mikrotax.org/Nannotax3/index.php?dir=ntax_mesozoic).

At the Vedi valley, the ARS16 sample was collected from the base of the flysch capping the SAB carbonate sequence. The species *Podorhabdus albanus* (now *Axopodorhabdus albanus*), mentioned in the assemblage, is known between the Albian and the Cenomanian (biozones BC25-UC5a); however, the contemporaneous presence of *Corolithion exiguum* (Turonian–Maastrichtian) in the assemblage points to a Cenomanian–Turonian age, therefore diverging from the Cenomanian age assignment provided in Sosson *et al.* [2010].

Similarly, the samples AR63 05, AR64-65 05 and AR67 05, coming from the upper part of the flysch sequence at Vedi are featured by the presence of *Reinhardtites anthophorus* (Turonian–UC15d to Campanian) and *Lucianorhabdus cayeuxii* (UC11c in latest Coniacian to Maastrichtian), pointing to a latest Coniacian to Campanian time interval.

The second type comes from the age of the lowermost sedimentary levels of the transgressive

sequence. Sosson *et al.* [2010] presented results of calcareous nannofossils from the marls overlying the red conglomerates and found a Coniacian–Santonian age. Samples AR72-73 05, coming from the upper part of the flysch sequence at Vedi, are featured by the presence of *R. anthophorus* (Turonian–UC15d to Campanian) and *L. cayeuxii* (UC11c in latest Coniacian to Maastrichtian), pointing to a latest Coniacian to Campanian time interval. Our results confirm and slightly improve this age assignment.

5. Conclusions

In the Tethyan realm preserved in the Lesser Caucasus radiolarian biochronology suggests episodic or continuous submarine volcanic activity for over 70–75 million years (Bajocian to Cenomanian) in relation to an intra-oceanic supra-subduction geodynamic regime. The significant volcanic activity recorded during the Bajocian in both the oceanic realm and the Somkheto-Karabagh volcanic arc may reflect a Bajocian pulse in geodynamic activity due to a plate re-organisation in the western Tethys in response to the opening of the Central Atlantic Ocean.

In addition, the new radiolarian ages from the Dali sector of the Sevan ophiolite establish that the onset of enriched subalkaline–alkaline volcanism dates back to the Berriasian, reflecting also a major change in the geodynamic regime of Tethys in the Lesser Caucasus. The geochemical affinity of lavas at Dali confirms that ophiolites were formed in the context of an intra-oceanic subduction. The shallow water carbonate olistoliths that slid into the deep water radiolarite basin from a nearby island arc may be also interpreted as the echo of such a tectonic event. E-MORB and alkaline volcanic activity lasted for at least 20 million years (Valanginian to early Aptian).

Radiolarian biochronology establishes also episodic or continuous subaerial volcanic input to the radiolarite basin for at least 45 millions years (Bathonian to Barremian), with the oldest tuffite deposits dated in the Sevan ophiolite [Asatryan *et al.*, 2010] and the youngest in the Amasia ophiolite [Danelian *et al.*, 2016]. This evidence is in good agreement with the presence of a volcanic island arc in the neighborhood of the oceanic basin in which the lava-radiolarite sequences were formed.

Our new results on calcareous nanofossils confirm and provide more accurate ages for the

post-obduction sedimentary cover; the marls overlying the red transgressive conglomerates may be safely assigned to the late Coniacian–Santonian interval, UC 11a–UC 12 zones, which is correlated with the 86–84 Ma interval [Gradstein *et al.*, 2020]. It is also clear that the carbonate sequence of the SAB accumulated at least up to the Cenomanian. Therefore, the ophiolite obduction took place some time during the Turonian–Coniacian interval. However, further work is needed in the future to better constrain the obduction by clarifying the age of the flysch deposited on the SAB and of the mélange sequence that accumulated in the trench formed in front of the advancing ophiolite thrust belt.

Conflicts of interest

Authors have no conflict of interest to declare.

Acknowledgments

Funding from the DARIUS program and the GDRI-CNRS « South Caucasus » is gratefully acknowledged. Fieldwork was also facilitated by the logistic support of the Institute of Geological Sciences and the Project 21T-1E119, supported by the Committee of Science of the Ministry of ESCS of RA. The Erasmus + ICM allowed TD to do additional fieldwork during one of his educational visits. The University of Lille is thanked for funding MT as an invited Professor to Lille. Sylvie Regnier and Valentin De Wulf are thanked for help with radiolarian chert sample processing, radiolarian picking, and SEM photography. Constructive remarks by A. H. F. Robertson (Edinburgh) and S. Goričan (Ljubljana) helped improve the initial manuscript.

References

- Al-Riyami, K., Danelian, T., and Robertson, A. H. F. (2002). Radiolarian biochronology of Mesozoic deep-water successions in NW Syria and Cyprus: implications for south-Tethyan evolution. *Terra Nova*, 14, 271–280.
- Asatryan, G. (2009). New data about the age of ophiolites in the Vedi zone on the basis of radiolarian assemblages. *Proc. Natl. Acad. Sci. Armenia*, 62, 16–28.

- Asatryan, G., Danelian, T., Seyler, M., Sahakyan, L., Galoyan, G., Seyler, M., Sosson, M., Avagyan, A., Hubert, B. L. M., and Ventalon, S. (2012). Latest Jurassic–early Cretaceous radiolarian assemblages constrain episodes of submarine volcanic activity in the Tethyan oceanic realm of the Sevan ophiolites (Armenia). *Bull. Soc. Géol. France*, 183, 319–330.
- Asatryan, G., Danelian, T., Sosson, M., Sahakyan, L., and Galoyan, G. (2011). Radiolarian evidence for early Cretaceous (late Barremian–early Aptian) submarine volcanic activity in the Tethyan oceanic realm preserved in Karabagh (Lesser Caucasus). *Ofioliti*, 36, 117–123.
- Asatryan, G., Danelian, T., Sosson, M., Sahakyan, L., Person, A., Avagyan, A., and Galoyan, G. (2010). Radiolarian ages of the sedimentary cover of Sevan ophiolite (Armenia, Lesser Caucasus). *Ofioliti*, 35, 91–101.
- Aslanyan, A. T. and Satian, M. A. (1977). On the geological features of Transcaucasian ophiolitic zones. *Izv. Akad. Nauk Armenian SSR, Nauki o Zemle* 4–5, 13–26. (in Russian).
- Avagyan, A., Shahidi, A., Sosson, M., Sahakyan, L., Galoyan, G., Muller, C., Vardanyan, S., Firouzi, K. B., Bosch, D., Danelian, T., Asatryan, G., Mkrtchyan, M., and Shokri, M. A. (2017). New data on the tectonic evolution of the Khoy region, NW Iran. In Sosson, M., Stephenson, R. A., and Adamia, S. A., editors, *Tectonic Evolution of the Eastern Black Sea and Caucasus*, volume 428 of *Geological Society, London, Special Publications*, pages 99–116. Geological Society of London.
- Barrier, E. and Vrielynck, B. (2008). *Palaeotectonic Map of the Middle East, Atlas of 14 Maps, Tectonosedimentary-Palinspastic Maps from Late Norian to Pliocene*. Commission for the Geologic Map of the World (CCMW, CCGM), Paris.
- Baumgartner, P. O. (2013). Mesozoic radiolarites – accumulation as a function of sea surface fertility on Tethyan margins and in ocean basins. *Sedimentology*, 60, 292–318.
- Baumgartner, P. O., Bartolini, A., Carter, E. S., Conti, M., Cortese, G., Danelian, T., De Wever, P., Dumitrica, P., Dumitrica-Jud, R., Gorican, S., Guex, J., Hull, D. M., Kito, N., Marcucci, M., Matsuoka, A., Murchey, B., O’Dogherty, L., Savary, J., Vishnevskaya, V., Widz, D., Yao, A., et al. (1995). Middle Jurassic to early Cretaceous radiolarian biochronology of tethys based on unitary associations. In Baumgartner, P. O. et al., editors, *Middle Jurassic to Lower Cretaceous Radiolaria of Tethys: Occurrences, Systematics, Biochronology*, volume 23 of *Mémoires de Géologie (Lausanne)*, pages 1013–1048. Université de Lausanne, Lausanne.
- Bazhenov, M., Burtman, V. S., and Levashova, N. M. (1996). Lower and middle Jurassic paleomagnetic results from the south Lesser Caucasus and the evolution of the Mesozoic Tethys ocean. *Earth Planet. Sci. Lett.*, 141, 79–89.
- Belov, A., Bragin, N., Vishnevskaya, V., Satian, M., and Sokolov, S. (1991). New data on the age of Vedi ophiolite (Armenia). *Proc. Acad. USSR*, 321, 784–787. (in Russian).
- Bogdanovski, O. G., Zakariadze, G. S., Karpenko, S. F., Zlobin, S. K., Pukhovskaya, V. M., and Amelin, Yu. V. (1992). Sm–Nd age of the gabbroids of a tholeiitic series of the ophiolites of the Sevan-Akera zone of the Lesser Caucasus. *Acad. Sci. Russia*, 327, 566–569. (in Russian).
- Burnett, J. A. (1998). Upper Cretaceous. In Bown, P. R., editor, *Calcareous Nannofossil Biostratigraphy*, British Micropalaeontological Society Publications Series, pages 132–199. Chapman and Kluwer Academic Publishers, London.
- Cordey, F. (2022). Looking for sources of an ophiolitic mélange: the case of Rhodes (Dodecanese, Greece) and its ties with eastern Mediterranean units. *Ofioliti*, 47, 51–64.
- Danelian, T., Asatryan, G., Galoyan, G., Sahakyan, L., and Stepanyan, J. (2016). Late Jurassic–early Cretaceous radiolarian age constraints from the sedimentary cover of the Amasia ophiolite (NW Armenia), at the junction between the Izmir–Ankara–Erzincan and Sevan–Hakari suture zones. *Int. J. Earth Sci.*, 105, 67–80.
- Danelian, T., Asatryan, G., Galoyan, G., Sosson, M., Sahakyan, L., Caridroit, M., and Avagyan, A. (2012). Geological history of ophiolites in the Lesser Caucasus and correlation with the Izmir–Ankara–Erzincan suture zone: insights from radiolarian biochronology. *Bull. Soc. Géol. France*, 183, 331–342.
- Danelian, T., Asatryan, G., Sahakyan, L., Avagyan, A., and Galoyan, G. (2017). Radiolarian evidence for the age of chert blocks from the upper Cretaceous ophiolitic mélange unit of the Erakh area. In *Geological Society, London, Special Publications*,

- volume 428, pages 62–72. Geological Society of London.
- Danelian, T., Asatryan, G., Sahakyan, L., Galoyan, G., Sosson, M., and Avagyan, A. (2010). New and revised radiolarian biochronology for the sedimentary cover of ophiolites in the Lesser Caucasus (Armenia). In *Geological Society, London, Special Publications*, volume 340, pages 383–391. Geological Society of London.
- Danelian, T., Asatryan, G., Sosson, M., Person, A., Sahakyan, L., and Galoyan, G. (2008b). Discovery of middle Jurassic (Bajocian) Radiolaria from the sedimentary cover of the Vedi ophiolite (Lesser Caucasus, Armenia). *C. R. Palevol.*, 7, 327–334.
- Danelian, T., De Wever, P., and Durand Delga, M. (2008a). Revised Radiolarian ages for the sedimentary cover of the Balagne ophiolite (Corsica, France). Implications for the palaeoenvironmental evolution of the Balano-Ligurian margin. *Bull. Soc. Géol. France*, 179, 169–177.
- Danelian, T., Galoyan, G., Rolland, Y., and Sosson, M. (2007). Palaeontological (radiolarian) late Jurassic age constraint for the Stepanavan ophiolite (Lesser Caucasus, Armenia). *Bull. Geol. Soc. Greece*, 40, 31–38.
- Danelian, T., Robertson, A. H. F., Collins, A., and Poisson, A. (2006). Biochronology of Jurassic and Early Cretaceous radiolarites from the Lycian Mélange (SW Turkey) and implications for the evolution of the Northern Neotethyan ocean. In Robertson, A. H. F. and Mountrakis, D., editors, *Tectonic Development of the Eastern Mediterranean Region*, volume 260 of *Geological Society, London, Special Publications*, pages 229–236. Geological Society of London.
- Danelian, T., Zambetakis-Lekkas, A., Galoyan, G., Sosson, M., Asatryan, G., Hubert, B., and Grigoryan, A. (2014). Reconstructing upper Cretaceous (Cenomanian) paleo environments in Armenia based on radiolarian and benthic foraminifera; implications for the geodynamic evolution of the Tethyan realm in the Lesser Caucasus. *Palaeogeogr. Palaeoclimatol. Palaeoecol.*, 413, 123–132.
- De Wever, P., Azéma, J., and Fourcade, E. (1994). Radiolarians and radiolarites: primary production, diagenesis and paleogeography. *Bull. Cent. Rech. Explor. Prod. Elf-Aquitaine*, 18, 315–379.
- De Wever, P. and Baudin, F. (1996). Palaeogeography of radiolarite and organic-rich deposits in Mesozoic Tethys. *Geol. Rundsch.*, 85, 310–326.
- Dercourt, J., Zonenshain, L. P., Ricou, L. E., Kazmin, V. G., Le Pichon, X., Knipper, A. L., Grandjacquet, C., Perchersky, D. H., Boulin, J., Sibuet, J. C., Savostin, L. A., Sorokhtin, O., Westphal, M., Bashrov, M. L., Lauer, J. P., and Biju-Duval, B. (1986). Geological evolution of the Tethys belt from the Atlantic to the Pamirs since the Lias. *Tectonophysics*, 123, 241–315.
- Dumitrica, P. and Dulitrcu-Jud, R. (1995). *Aurisaturnalis carinatus* (Foreman), an example of phyletic gradualism among saturnalid-type radiolarians. *Rev. Micropaleontol.*, 38, 195–216.
- Ferrière, J., Baumgartner, P. O., and Chanier, F. (2016). The Maliac Ocean: the origin of the Tethyan Hellenic ophiolites. *Int. J. Earth Sci.*, 105, 1941–1963.
- Ferrière, J., Chanier, F., Baumgartner, P. O., Dumitrica, P., Caridroit, M., Bout-Roumazeilles, V., Graveleau, F., Danelian, T., and Ventalon, S. (2015). The evolution of the Triassic-Jurassic Maliac oceanic lithosphere: insights from the supra-ophiolitic series of Othris (continental Greece). *Bull. Soc. Géol. France*, 186, 399–411.
- Galoyan, G. (2008). *Etude Pétrologiques, Géochimiques et Géochronologiques des Ophiolites du Petit Caucase (Arménie)*. PhD thesis, University of Nice-Sophia Antipolis. 287 p. (in French).
- Galoyan, G. (2020). Oceanic crust or Island arc: manifestations of magmatism in the ophiolite section of the Dali river valley on the shore of Lake Sevan. *Sci. J. NAS RA "Katchar"*, 1, 16–29. (in Armenian).
- Galoyan, G., Rolland, Y., Sosson, M., Corsini, M., Billo, S., Verati, C., and Melkonian, R. (2009). Geology, geochemistry and $40\text{Ar}/39\text{Ar}$ dating of sevan ophiolites (lesser Caucasus, Armenia): evidence for Jurassic back-arc opening and hot spot event between the south Armenian block and Eurasia. *J. Asian Earth Sci.*, 34, 135–153.
- Galoyan, G., Rolland, Y., Sosson, M., Corsini, M., and Melkonyan, R. (2007). Evidence for superposed MORB, oceanic plateau and volcanic arc series in the Lesser Caucasus (Stepanavan, Armenia). *C. R. Geosci.*, 339, 482–492.
- Galoyan, G. L., Melkonyan, R. L., Atayan, L. S., Chung, S.-L., Khorenyan, R. H., Lee, Y.-H., and Amiraghyan, S. V. (2018). On the petrology and geochemistry of Jurassic magmatics of the Somkhethi segment of Somkhetho–Karabagh tectonic zone

- (Northern Armenia). *Proc. NAS RA, Earth Sci.*, 71(1), 3–27.
- Goričan, Š., Pavšič, J., and Rožič, B. (2012). Bajocian to Tithonian age of radiolarian the Tolmin basin (NW Slovenia). *Bull. Soc. Géol. France*, 183, 369–382.
- Gradstein, F. M., Ogg, J. G., Schmitz, M. D., and Ogg, G. M. (2020). *Geologic Time Scale 2020*, volume 1. Elsevier, Amsterdam.
- Grigoryan, A. G. (2005). Upper Triassic Conodonts from the Sevan ophiolitic zone of Armenia. *Proc. NAS RA, Earth Sci.*, 58, 16–18. (in Russian).
- Hakobyan, V. T. (1978). *Biostratigraphy of the Upper Cretaceous Deposits of the Armenian SSR*. Publ. House Acad. Sci. Armenian SSR, Yerevan. (in Russian).
- Hässig, M., Duretz, T., Rolland, Y., and Sosson, M. (2016b). Obduction of old oceanic lithosphere due to reheating and plate reorganization: insights from numerical modelling and the NE Anatolia–Lesser Caucasus case example. *J. Geodyn.*, 96, 35–49.
- Hässig, M., Rolland, Y., Duretz, T., and Sosson, M. (2016a). Obduction triggered by regional heating during plate reorganization. *Terra Nova*, 28, 76–82.
- Hässig, M., Rolland, Y., Sahakyan, L., Sosson, M., Galoyan, G., Avagyan, A., Bosch, D., and Müller, C. (2015). Multi-stage metamorphism in the South Armenian block during the Late Jurassic to early Cretaceous: tectonics over south-dipping subduction of Northern branch of Neotethys. *J. Asian Earth Sci.*, 102, 4–23.
- Hässig, M., Rolland, Y., and Sosson, M. (2017). From seafloor spreading to obduction: Jurassic–Cretaceous evolution of the northern branch of the Neotethys in the Northeastern Anatolian and Lesser Caucasus regions. In *Geological Society, London, Special Publications*, volume 428. Geological Society of London.
- Hässig, M., Rolland, Y., Sosson, M., Galoyan, G., Müller, C., Avagyan, A., and Sahakyan, L. (2013b). New structural and petrological data on the Amasia ophiolites (NW Sevan-Akera suture zone, Lesser Caucasus): insights for a large-scale obduction in Armenia and NE Turkey. *Tectonophysics*, 588, 135–153.
- Hässig, M., Rolland, Y., Sosson, M., Galoyan, G., Sahakyan, L., Topuz, G., Çelik, Ö. F., Avagyan, A., and Müller, C. (2013a). Linking the NE Anatolian and Lesser Caucasus ophiolites: evidence for large scale obduction of oceanic crust and implications for the formation of the Lesser Caucasus-Pontides Arc. *Geodin. Acta*, 26, 311–330.
- Jones, G., De Wever, P., and Robertson, A. H. F. (1992). Significance of radiolarian age data to the Mesozoic tectonic and sedimentary evolution of the northern Pindos Mountains, Greece. *Geol. Mag.*, 129, 385–400.
- Jones, G. and Robertson, A. H. F. (1991). Tectono-stratigraphy and evolution of the Mesozoic Pindos Ophiolite and related units, northwestern Greece: an integrated supra-subduction zone spreading and subduction-accretion model. *J. Geol. Soc. Lond.*, 148, 267–288.
- Knipper, A. L., Bragin, N. Y., and Satian, M. A. (1997). Upper Triassic–lower Jurassic volcanogenic and sedimentary deposits of the Old Zord pass (Transcaucasia). *Stratigr. Geol. Correl.*, 5, 58–65. (in Russian).
- Knipper, A. L. and Khain, E. V. (1980). The structural position of ophiolites of the Caucasus. *Ofioliti*, 2, 29–314.
- Li, R. Q. and Sashida, K. (2013). Morphological variability and phylogeny of the Upper Tithonian–Berriasian Vallupinae (Radiolaria) from the Mariana Trench. *J. Paleontol.*, 87, 1186–1194.
- Maffione, M. and van Hinsbergen, D. J. J. (2018). Reconstructing plate boundaries in the Jurassic Neotethys from the east and west Vardar Ophiolites (Greece and Serbia). *Tectonics*, 37, 858–887.
- Meijers, M. J. M., Smith, B., Kirscher, U., Mensink, M., Sosson, M., Rolland, Y., Grigoryan, A., Sahakyan, L., Avagyan, A., Langereis, C., and Müller, C. (2015). A paleolatitude reconstruction of the south Armenian block (Lesser Caucasus) for the late Cretaceous: constraints on the Tethyan realm. *Tectonophysics*, 644–645, 197–219.
- O’Dogherty, L. (1994). *Biochronology and Paleontology of Mid-Cretaceous Radiolarians from Northern Apennines (Italy) and Betic Cordillera (Spain)*, volume 21 of *Mémoires de Géologie (Lausanne)*. Université de Lausanne, Lausanne.
- Okay, A. I., Altiner, D., Danelian, T., Topuz, G., Özcan, E., and Kylander-Clark, A. R. C. (2022). Subduction-accretion complex with boninitic ophiolite slices and Triassic limestone seamounts: Ankara Mélange, central Anatolia. *Geol. Mag.*, 159, 1699–1726.

- Robertson, A., Parlak, O., Ustaömer, T., Taslý, K., and Dumitrica, P. (2021). Late Palaeozoic-Neogene sedimentary and tectonic development of the Tauride continent and adjacent Tethyan ocean basins in eastern Turkey: new data and integrated interpretation. *J. Asian Earth Sci.*, 220, article no. 104859.
- Robertson, A. H. F., Parlak, O., and Dumitrica, P. (2022). Role of Late Cretaceous volcanicsedimentary melanges, specifically the Aladağ melange, E Turkey, in the rift-drift-subduction-accretion-emplacment history of the Tethyan Inner Tauride ocean. *Int. Geol. Rev.*, 64, 1139–1190.
- Robertson, A. H. F., Parlak, O., Ustaömer, T., Taslý, K., Ýnan, N., Dumitrica, P., and Karaoðlan, F. (2013). Subduction, ophiolite genesis and collision history of Tethys adjacent to the Eurasian continental margin: new evidence from the Eastern Pontides, Turkey. *Geodin. Acta*, 26, 230–293.
- Rolland, Y., Billo, S., Corsini, M., Sosson, M., and Galoyan, G. (2009a). Blueschists of the Amassia-Stepanavan suture zone (Armenia): linking Tethys subduction history from E-Turkey to W-Iran. *Int. J. Earth Sci.*, 98, 533–550.
- Rolland, Y., Galoyan, G., Bosch, D., Sosson, M., Corsini, M., Fornari, M., and Verati, C. (2009b). Jurassic back-arc and Cretaceous hot-spot series in the Armenian ophiolites — implications for the obduction process. *Lithos*, 112, 163–187.
- Rolland, Y., Galoyan, G., Sosson, M., Melkonian, R., and Avagyan, A. (2010). The Armenian ophiolite: insights for Jurassic back-arc formation, lower Cretaceous hot spot magmatism and upper Cretaceous obduction over the South Armenian block. In *Geological Society, London, Special Publications*, volume 340, pages 353–382. Geological Society of London.
- Rolland, Y., Hässig, M., Bosch, D., Bruguier, O., Melis, R., Galoyan, G., Topuz, G., Sahakyan, L., Avagyan, A., and Sosson, M. (2020). The East Anatolia–Lesser Caucasus ophiolite: an exceptional case of large-scale obduction, synthesis of data and numerical modelling. *Geosci. Front.*, 11, 83–108.
- Seyler, M., Galoyan, G., Witt, C., and Danelian, T. (2023). Tholeiitic to calc-alkaline and alkaline volcanisms in an extensional arc setting of a Tethyan ophiolite. Insights from small-scale compositional and temporal transitions from the Dali sector (Armenia). *J. Asian Earth Sci.*, 241, article no. 105478.
- Smith, A. G. and Spray, J. G. (1984). A half-ridge transform model for the Hellenic-Dinaric ophiolites. In Dixon, J. E. and Robertson, A. H. F., editors, *The Geological Evolution of the Eastern Mediterranean*, volume 17 of *Geological Society, London, Special Publications*, pages 629–644. Geological Society of London.
- Sokolov, S. D. (1977). *The Olistostroms and Ophiolitic Nappes of the Lesser Caucasus*. Izdatelstvo Nauka, Moscow. (in Russian).
- Sosson, M., Rolland, Y., Danelian, T., Muller, C., Melkonyan, R., Adamia, S., Babazadeh, V., Kangarli, T., Avagyan, A., Galoyan, G., and Mosar, J. (2010). Subductions, obduction and collision in the Lesser Caucasus (Armenia, Azerbaijan, Georgia), new insights. In *Geological Society, London, Special Publications*, volume 340, pages 329–352. Geological Society of London.
- Sosson, M., Stephenson, R., Sheremet, Y., Rolland, Y., Adamia, S., Melkonian, R., Kangarli, T., Yegorova, T., Avagyan, A., Galoyan, G., Danelian, T., Hässig, M., Meijers, M., Müller, C., Sahakyan, L., Sadradze, N., Alania, V., Erukidze, O., and Mosar, J. (2016). The eastern Black Sea-Caucasus region during the Cretaceous: new evidence to constrain its tectonic evolution. *C. R. Geosci.*, 348, 23–32.
- Vishnevskaya, V. (1995). Jurassic and Cretaceous Radiolarians from the Lesser Caucasus (Zod Pass, Mount Karawul and Site 22 in the Koshuni River Basin). In Baumgartner, P. O. et al., editors, *Middle Jurassic to Lower Cretaceous Radiolaria of Tethys: Occurrences, Systematics, Biochronology*, volume 23 of *Mémoires de Géologie (Lausanne)*, pages 701–708. Université de Lausanne, Lausanne.
- Vrielynck, B., Bonneau, M., Danelian, T., Cadet, J. P., and Poisson, A. (2003). New insights on the Antalya Nappes in the apex of the Isparta angle: the Isparta Cay unit revisited. *Geol. J.*, 38, 283–293.
- Zakariadze, G. S., Knipper, A. L., Sobolev, A. V., Tsamerian, O. P., Dimitriev, L. V., Vishnevskaya, V. S., and Kolesov, G. M. (1983). The ophiolite volcanic series of the Lesser Caucasus. *Ophioliti*, 8, 439–466.