



**HAL**  
open science

# Machine learning for road active safety global dynamic drone assisted lane change maneuver for risk prevention and collision avoidance

Jialin Hao, Rola Naja, Djamal Zeghlache

## ► To cite this version:

Jialin Hao, Rola Naja, Djamal Zeghlache. Machine learning for road active safety global dynamic drone assisted lane change maneuver for risk prevention and collision avoidance: Global dynamic drone assisted lane change maneuver for risk prevention and collision avoidance. SAMOVAR Ph.D Day 2023, May 2023, Evry, France. , 2023. hal-04221843

**HAL Id: hal-04221843**

**<https://hal.science/hal-04221843>**

Submitted on 2 Oct 2023

**HAL** is a multi-disciplinary open access archive for the deposit and dissemination of scientific research documents, whether they are published or not. The documents may come from teaching and research institutions in France or abroad, or from public or private research centers.

L'archive ouverte pluridisciplinaire **HAL**, est destinée au dépôt et à la diffusion de documents scientifiques de niveau recherche, publiés ou non, émanant des établissements d'enseignement et de recherche français ou étrangers, des laboratoires publics ou privés.

### Auteurs

Jialin HAO  
Rola NAJA  
Djamel ZEGHLACHE

### Partenaires



### Publications

1. J. Hao, R. Naja, D. Zeghlache, "GL-DEAR: Global Dynamic Drone Assisted Lane Change Maneuver for Risk Prevention and Collision Avoidance," accepted by ICC 2023

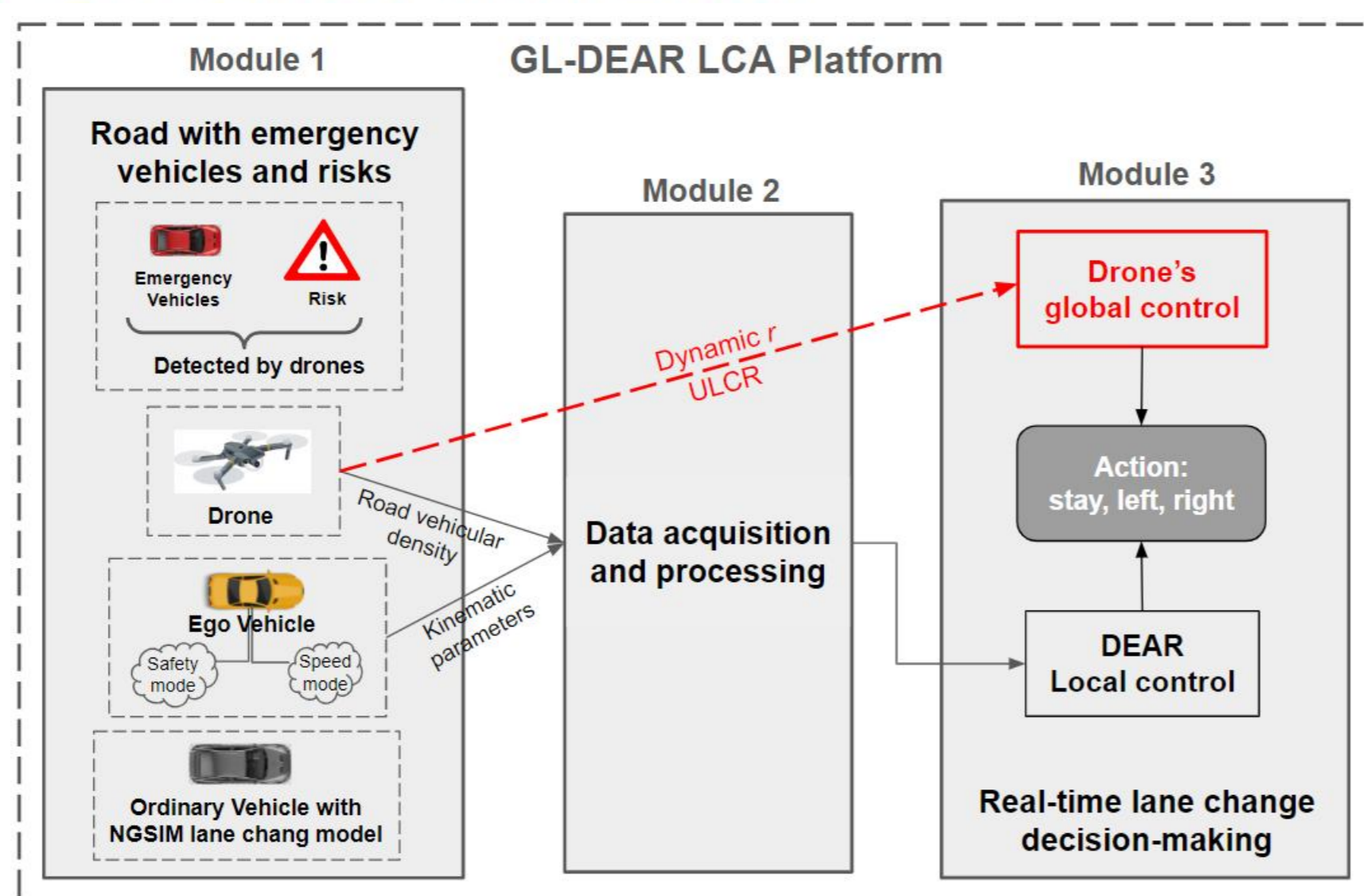
2. J. Hao, R. Naja, D. Zeghlache, "Drone-Assisted Lane Change Maneuver using Reinforcement Learning with Dynamic Reward Function," IEEE WiMob 2022, October, Greece

## I. MOTIVATION

### LANE CHANGE FOR DRONE-ASSISTED VEHICULAR NETWORKS

- Lane change (LC) leads to frequent car accidents
- There is an urgent need to timely LC decision-making
- We implemented a GL-DEAR platform
  - based on deep reinforcement learning method
  - assisted by drones to capture global view of the traffic
  - dealing with road potential risks and emergency vehicles

## II. GL-DEAR PLATFORM

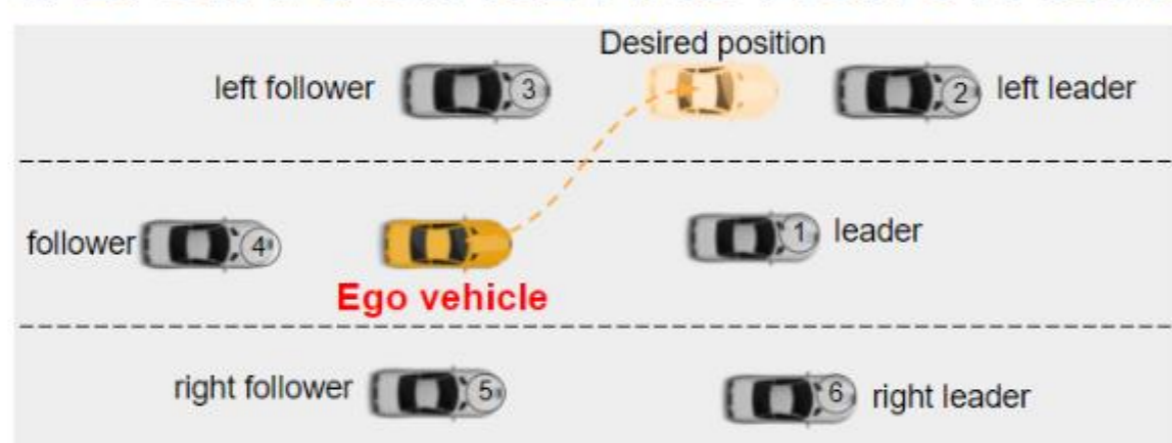


### II-1. DEEP Q-NETWORK BASED ON A DYNAMIC REWARD FUNCTION

$$R = w_{comf}R_{comf} + w_{eff}R_{eff} + w_{safe}R_{safe}$$

- $R_{comf}$  reduces sharp brakes and sudden accelerations
- $R_{eff}$  increases speed and reduces unnecessary lane changes
- $R_{safe}$  increases road active safety:
  - $R_{safe} = R_{den} + R_{colli} + R_{risk} + R_{block}$
  - $R_{den}$  is related to road vehicular density, which is calculated by drones
  - $R_{colli}$  is related to collision number, and is **dynamically adjusted by drones**
  - $R_{risk}$  and  $R_{block}$  consider road potential risks and emergency vehicles

### II-2. STATE SPACE AND ACTION SPACE



- State space:  $o[j] = \{o_{ego}[j], o_1[j], \dots, o_6[j]\}$ , where:
  - $o_{ego}[j] = \{l_{risk}[j], x_{ego}[j], y_{ego}[j], v_{ego}[j], a_{ego}[j], l_{ego}[j]\}$  contains road risk label, kinematic parameters and current lane id of the ego vehicle at step  $j$
  - $o_i[j] = \{x_i[j], y_i[j], v_i[j], a_i[j], l_i[j], d_i[j], p_i[j]; i \in [0, 6]\}$  consists of the kinematic parameters, current lane id, distance to ego vehicle and vehicle priority of ego's  $i$ -th neighbor at step  $j$

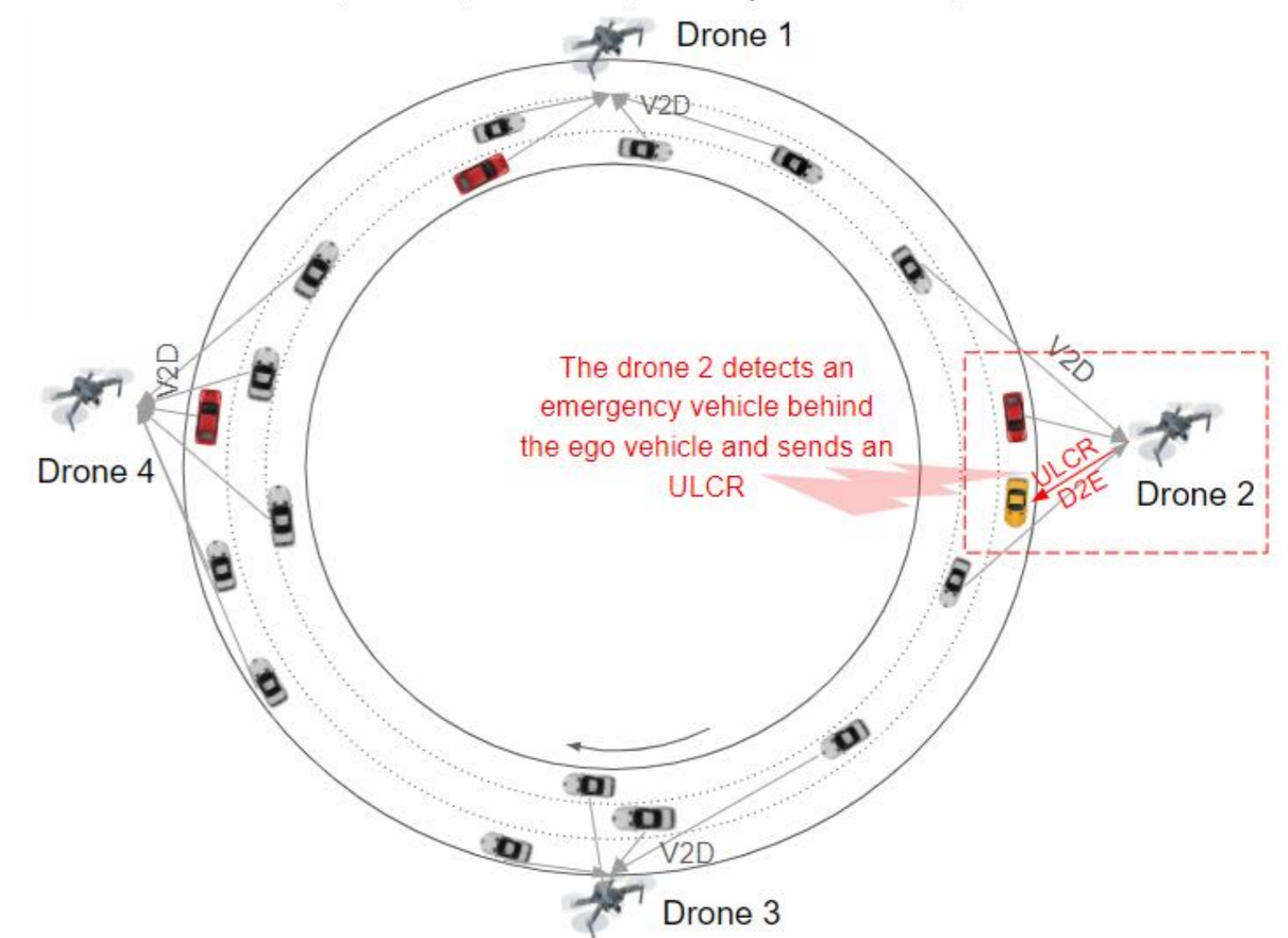
### II-3. DRONES PLAY AN IMPORTANT ROLE IN RISK PREVENTION AND COLLISION AVOIDANCE

- The drones
  - calculate the road vehicular density
  - dynamically adjust  $R_{colli}$  according to the collision rate
  - sends urgent lane change requests (ULCRs) to recommend the ego vehicle to perform a LC when a risk or an emergency around ego vehicle is detected



## III. SIMULATION SCENARIO

- 4-km circular highway with maximum allowed speed equals 100 km/h
- Authentic dataset: Next Generation Simulation Vehicle Trajectories and Supporting Data
- Krauss mobility model for longitudinal control for all vehicles
- GL-DEAR LC model for the ego vehicle and NGSIM LC model for ordinary vehicles
- Simulator: SUMO (Simulation of Urban MObility)
- Baselines: KNN, DNN, LC2013, Policy Gradient, DEAR



V2D: vehicle-to-drone communication  
D2E: drone-to-ego communication

## IV. RESULTS

TABLE I  
PERFORMANCE TEST RESULTS IN SPARSE TRAFFIC

Model	KNN	DNN	LC2013	PG	DEAR	GL-DEAR
Collision Number	0	0	0	0	0	0
LC Request	0.6	23	31.5	544	353.3	477
Avg Speed (km/h)	29.9	46.3	60.9	60.8	65	58.6
$t_r$ (s)	26.1	22.8	14.4	19	5.6	4.7
$t_b$ (s)	83.3	22.8	66.4	100.4	68.7	50.1

TABLE II  
PERFORMANCE TEST RESULTS IN MEDIUM TRAFFIC

Model	KNN	DNN	LC2013	PG	DEAR	GL-DEAR
Collision Number	0	0	0	0	0	0
LC Request	69	34.7	44.2	782.5	284.3	516
Avg Speed (km/h)	33.8	47.3	60	61.6	67.1	53
$t_r$ (s)	29.1	29.6	25.1	46	10.9	7.7
$t_b$ (s)	131.6	66	166.8	172	116	83

TABLE III  
PERFORMANCE TEST RESULTS IN DENSE TRAFFIC

Model	KNN	DNN	LC2013	PG	DEAR	GL-DEAR
Collision Number	0	0	0	0	0	0
LC Request	44.3	65.5	202.2	717	296.8	466
Avg Speed (km/h)	44	47.1	56.5	55.4	65	49.4
$t_r$ (s)	46.2	38.7	20.7	26.4	19.9	8.1
$t_b$ (s)	248.2	178.3	82	315.6	106.5	75.8

TABLE IV  
PERFORMANCE WITH DIFFERENT  $n_{safe}$

Vehicle Number, nv	50			150			250		
	1	3	5	1	3	5	1	3	5
$n_{safe}$	1	3	5	1	3	5	1	3	5
Avg Speed (km/h)	56	58.6	60.7	52.5	53	55.3	45.9	49.4	49.6
Risky Time (s)	5.2	4.7	18.5	41.7	7.7	13.8	5.6	8.1	9.2
Blocking Time (s)	47.3	50.1	64.4	65.6	83	90.9	94.4	75.8	85.9

$n_{safe}$  in TABLE IV is a predefined threshold, according to which the ego vehicle switches between safety mode and efficiency mode

## V. CONCLUSION AND PROSPECTS

1. We implemented a GL-DEAR LCA platform which:
  - enhances road active safety
  - takes into account risky roads and emergency vehicles with different traffic densities
2. LC decision should be made in a tight time window
  - We envision to adopt Federated Learning distributed on clients and controlled by the drones