



HAL
open science

^{36}Cl , a new tool to assess soil carbon dynamics

Cécile Grapeloup, Sophie S. Cornu, Xavier Giraud, Julie Pupier, Aster Team,
Valery Guillou, Philippe Ciffroy, Beatriz Lourino Cabana, Cécile Couegnas,
Christine Hatté, et al.

► To cite this version:

Cécile Grapeloup, Sophie S. Cornu, Xavier Giraud, Julie Pupier, Aster Team, et al.. ^{36}Cl , a new tool to assess soil carbon dynamics. *Scientific Reports*, 2023, 13 (1), pp.15085. 10.1038/s41598-023-41555-x . hal-04208174

HAL Id: hal-04208174

<https://hal.science/hal-04208174v1>

Submitted on 15 Sep 2023

HAL is a multi-disciplinary open access archive for the deposit and dissemination of scientific research documents, whether they are published or not. The documents may come from teaching and research institutions in France or abroad, or from public or private research centers.

L'archive ouverte pluridisciplinaire **HAL**, est destinée au dépôt et à la diffusion de documents scientifiques de niveau recherche, publiés ou non, émanant des établissements d'enseignement et de recherche français ou étrangers, des laboratoires publics ou privés.



OPEN ³⁶Cl, a new tool to assess soil carbon dynamics

Cécile Grapeloup¹, Sophie Cornu^{1✉}, Xavier Giraud¹, Julie Pupier¹, Aster Team¹, Valéry Guillou¹, Philippe Ciffroy², Beatriz Lourino Cabana², Cécile Couegas², Christine Hatté^{3,4} & Lucilla Benedetti¹

Soil organic carbon is one of the largest surface pools of carbon that humans can manage in order to partially mitigate annual anthropogenic CO₂ emissions. A significant element to assess soil sequestration potential is the carbon age, which is evaluated by modelling or experimentally using carbon isotopes. Results, however, are not consistent. The ¹⁴C derived approach seems to overestimate by a factor of 6–10 the average carbon age in soils estimated by modeling and ¹³C approaches and thus the sequestration potential. A fully independent method is needed. The cosmogenic chlorine nuclide, ³⁶Cl, is a potential alternative. ³⁶Cl is a naturally occurring cosmogenic radionuclide with a production that increased by three orders of magnitude during nuclear bomb tests. Part of this production is retained by soil organic matter in organochloride form and hence acts as a tracer of the fate of soil organic carbon. We here quantify the fraction and the duration of ³⁶Cl retained in the soil and we show that retention time increases with depth from 20 to 322 years, in agreement with both modelling and ¹³C-derived estimates. This work demonstrates that ³⁶Cl retention duration can be a proxy for the age of soil organic carbon.

Soil organic carbon (SOC) is one of the largest surface pools of carbon¹, with estimates ranging from 1500 to 2500 gigatons for the first meter of the soil². This pool is one of the very few that humans can manage to partly mitigate annual anthropogenic CO₂ emission (“4 per 1000”³ initiative launched by France during the COP21 based on a calculation made by Balesdent and Arrouays⁴. SOC can also foster food production and ecosystem stability⁵ can also be fostered. To achieve these multiple objectives, understanding SOC dynamics is crucial to unravel carbon soil sequestration potential⁶.

Soil organic matter is a complex mixture of molecules that evolve more or less rapidly towards mineralisation (CO₂ emission) or towards more complex or stabilized molecules. The carbon sequestration potential of soil depends on the balance between SOC mineralization and stabilization over a longer or shorter period. Depending on the length of time that soil organic matter remains undecomposed, soil carbon is considered as falling into different pools. This is, however, only a conceptual framework of how SOC works. The estimation of the carbon content of these reservoirs is not achievable by experimentation and their modelling remains challenging. The representation of SOC in different pools is the basis used in Earth system models (ESMs)⁷. In order to validate this modelling approach, the SOC ages yielded by the models are compared to actual ages of SOC experimentally estimated from ¹⁴C^{6,8} and stable carbon isotope⁹ approaches. Meta-analyses using natural and nuclear bomb ¹⁴C peaks on soil profiles show that the mean derived-SOC ages for the first meter of the soil range from 3100 to 4800 ± 1800 years^{6,8}. The ¹⁴C measured SOC age is more than six times higher than the SOC age yielded by the models (430 ± 50 years), resulting in a difference of 40 ± 27% in the soil’s potential to sequester atmospheric carbon⁶. On the other hand, Balesdent et al.⁹ estimated the SOC age distribution over the soil profile using the stable carbon isotopic signature. Their results provided a mean SOC age for the first meter of the soil of 489 ± 173 years, close to that yielded by ESM models⁷ but very different from those obtained by ¹⁴C dating^{6,8}. The method used by Balesdent et al.⁹ is based on the proportion of new carbon atoms that was determined after a natural change in the stable carbon isotope signature of the vegetation at a known age. This approach is therefore not applicable everywhere. There is thus still a need to better assess the SOC age in order to discriminate between the two sets of SOC ages provided by ¹⁴C dating^{6,8} and C stable isotopes⁹.

Chlorine (Cl) is a highly mobile element that is slightly retained in soils in organochloride form¹⁰, with the notable exception of saline soils where Cl is also encountered as salt. The chlorination process occurs during the very first steps of soil organic matter degradation, mainly mediated by fungal activity^{11,12}. The Cl forms covalent

¹Aix Marseille University, CNRS, IRD, INRAE, Coll France, CEREGE, Aix en Provence, France. ²EDF R&D, LNHE, 6 Quai Watier, 78400 Chatou, France. ³LSCE, CEA, CNRS, UVSQ, Université Paris-Saclay, 91191 Gif-sur-Yvette Cedex, France. ⁴Institute of Physics, Silesian University of Technology (SUT), 44-100 Gliwice, Poland. ✉email: sophie.cornu@inrae.fr

bonds as organic chloride compounds, of various high molecular weights¹¹, that are then fragmented into various low molecular weight compounds. Laboratory experiments conducted on different soil samples evidenced a link between Cl chlorination and soil organic matter^{13–17}. Although based on short-term laboratory experiments, these results, together with the fact that Cl is covalently bonded to organic compounds, suggest that organochlorine follows the same dynamics as soil organic matter, moving from one molecule to another through bioassimilation or being released by mineralization into the soil solution, when carbon returns to the atmosphere as CO₂.

³⁶Cl is a naturally occurring radionuclide (half-life: 301,000 year) formed in the atmosphere by spallation of ⁴⁰Ar. Its production increased by three orders of magnitude above its natural level during the marine nuclear bomb tests that started in 1950, reached a peak in the early sixties, and lasted until the late 1970s^{18–23}. Although stable chlorine isotopes (³⁵Cl and ³⁷Cl) have different sources, mainly produced by marine sprays, ³⁶Cl follows the same biogeochemical cycle without isotopic fractionation²⁴. Since organochlorine mimics the fate of the global soil organic matter, we propose that the fraction of ³⁶Cl from the nuclear bomb tests retained in soils can be used to trace the SOC dynamics. This requires being able to quantify the fraction of ³⁶Cl retained and the duration of ³⁶Cl retention in soils.

Results and discussion

The fraction of ³⁶Cl retained in soils is a function of the SOC content. Batsviken et al.¹⁵ assessed experimentally, by incubating soil samples with a fixed amount of ³⁶Cl, that 20% of ³⁶Cl was retained in soils a few hours after injection but that only 4% remained after a few weeks. Gustavsson et al.¹⁶ suggested, also experimentally, that the amount of ³⁶Cl retained in soils could vary 3- to 4-fold with the vegetation cover. However, the amount of ³⁶Cl retained in soils under natural conditions has not yet been assessed. To fill this gap, we measured and modelled both Cl and ³⁶Cl concentrations in a soil profile from a mature beech forest in Northern France. Figure 1 shows (1) the measured Cl and ³⁶Cl inputs to the soil (by rainfall²⁵, throughfall—portion of the rainfall that reaches the soil after penetrating the canopy—and litterfall) and outputs from the soil by soil water drainage in 2012–2013; (2) the Cl and ³⁶Cl stocks in the different soil layers measured in 2010 and the corresponding ³⁶Cl/Cl ratios (see “Methods”).

The ³⁶Cl/Cl ratios measured in the annual rainfall and litterfall are not significantly different (Fig. 1a), indicating no isotopic fractionation against ³⁶Cl by the vegetation. Cl is mainly in soluble anionic form in the leaves²⁴, probably accumulated in the vacuole, and thus passively absorbed with the water flux by the plant, explaining the absence of isotopic fractionation. Since the ³⁶Cl/Cl ratios of the input and output fluxes are not significantly different (Fig. 1a), we can also assume the absence of isotopic fractionation associated to the transfer of ³⁶Cl through the soil and, as a corollary, a chlorination process also devoid of significant isotopic fractionation.

On the contrary, the ³⁶Cl/Cl ratio measured in soil organic matter is two to six times higher than the ratio measured in the rainfall and litterfall and in drainage (Fig. 1a). The soil Cl and ³⁶Cl stocks result from multi-annual accumulation and this result suggests that some of the retained ³⁶Cl comes from the high ³⁶Cl input due to nuclear tests. This also suggests that the retention duration of ³⁶Cl at our site is higher than 40–60 years (i.e., duration estimated between the nuclear bomb testing period and the measurement dates).

The contribution of litterfall to soil ³⁶Cl and Cl represents 11% of that due to rainfall (Fig. 1b,c). Throughfall Cl and ³⁶Cl inputs equal rainfall Cl and ³⁶Cl inputs. The ³⁶Cl and Cl inputs to the soil over time can therefore be estimated on the sole basis of the ³⁶Cl and Cl rainfall flux reconstruction.

We developed a model based on a mass balance calculation of the forest stocks and fluxes for each of the five soil layers (Fig. 2). A Monte Carlo approach was used to determine the fraction of the Cl and ³⁶Cl input retained in the soil (X_k) by adjusting output ³⁶Cl stocks to the measured ones in 2010 (Fig. 2). Simulations were run from the pre-bomb period (1910 AD), when both Cl and ³⁶Cl can be considered at steady state, up to 2020 AD. ³⁶Cl anthropogenic production by nuclear bomb tests between 1952 and 1972¹⁸ was used as model input. Once the X_k had been determined, the Cl retention duration in the soil organic matter was calculated (for more details see “Methods”).

Figure 3 displays the depth-evolution of the X_k values, showing that they decreased exponentially, with a ninefold higher value at the surface than at depth. The associated uncertainties also decreased with depth. This result agrees with a high chlorination of organic matter, which is indeed classically observed in the upper soil layer^{26,27}. The fraction of 4.5% yielded for the [0–5 cm] layer (X_1) is in good agreement with the one obtained experimentally by Batsviken et al.¹⁵ (e.g., 4% after 4 months of incubation of topsoil samples). A more recent study¹⁷ reported X_k of the same order of magnitude for a forest soil with the same type of humus (mull). Lower X_k were however derived for forest soil associated with different types of humus layers (thicker: moder or mor). As in our results, the authors also observed a decrease in X_k with depth. Some much higher X_k were also observed in other studies (15–35%) with variable experimental conditions, and no clear drivers were found to explain these differences^{16,28}.

The exponential decrease of X_k with depth (Fig. 3) is in good correspondence with the exponential decrease of SOC concentration with depth (Supplementary data Table 1) and the ³⁶Cl fractions retained in the soil for the different soil layers are linearly correlated to SOC concentrations of these layers (Fig. 4a). This confirms that the dynamics of the ³⁶Cl in organic form follows that of the soil organic matter.

A ³⁶Cl retention duration in soils equivalent to the age of the SOC. The retention duration of ³⁶Cl in the SOC increased with depth from 20 ± 15 to 305 ± 110 years (Fig. 3b). The layer-by-layer ³⁶Cl retention durations and the median SOC ages calculated by Balesdent et al.⁹ were of the same order of magnitude and the two datasets show a very nice correlation for all depths (Fig. 4b). While both methods obtained a SOC age of about 50 years for the first 0–30 cm of the soil, the SOC ages obtained from ¹⁴C measurements for the same depth were 1390 ± 310⁸. This discrepancy could be due to the presence in the soil of a very old fraction of SOC, even

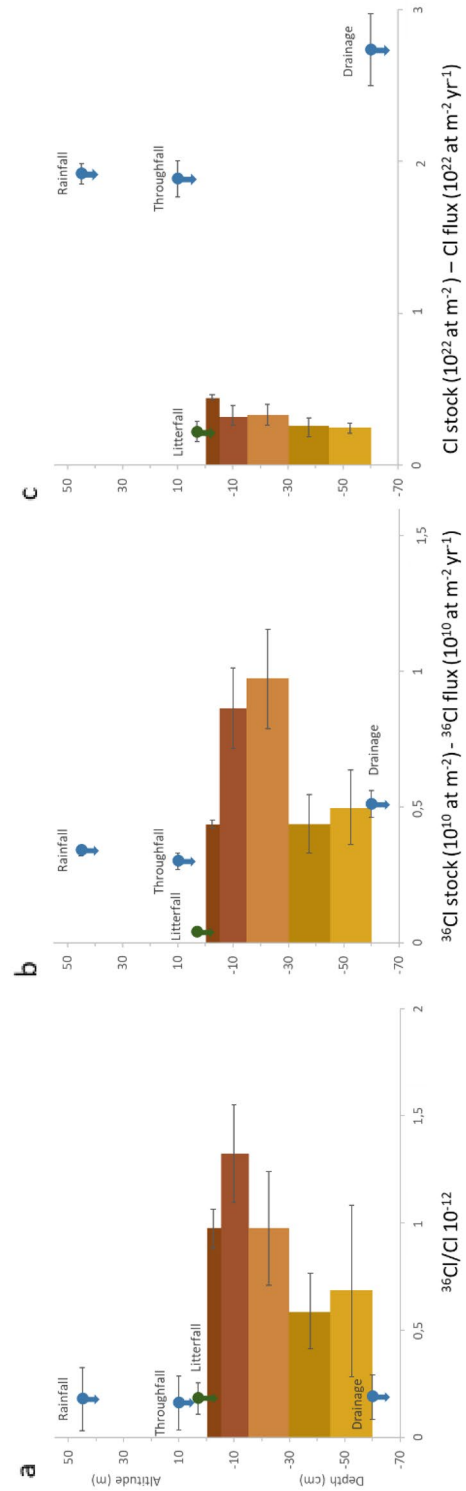


Figure 1. Measured $^{36}\text{Cl}/\text{Cl}$ (unitless) (a), ^{36}Cl (b) and Cl (c) stocks (bars, at m^{-2}), water (blue dots), water and litterfall (green dots) fluxes (at $\text{m}^{-2} \text{year}^{-1}$). These fluxes were derived from measurements made in water (rainfall, throughfall—that is the water collected below the forest canopy—and soil water drainage at 60 cm depth) in 2012–2013, and stocks from soil sampled in 2010 along a soil depth profile at Montiers, France. Colours for the different soil stocks represent the different soil layers.

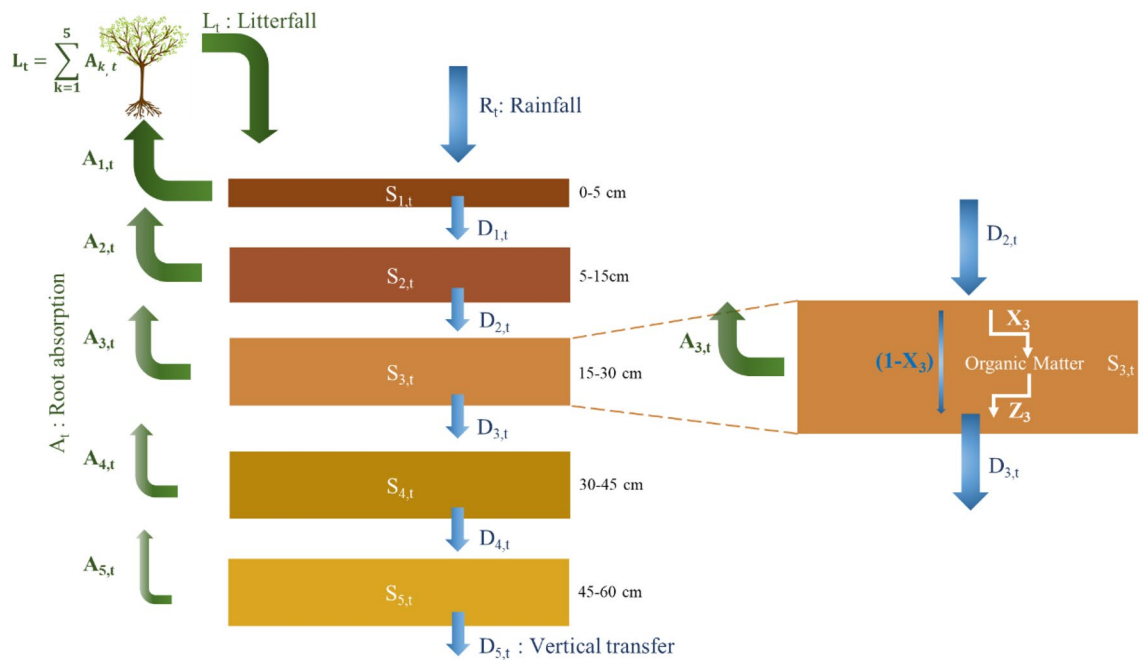


Figure 2. Schematic representation of the developed mass balance model. For each box (representing the different soil layers), input fluxes ($I_{k,t}$) are rainfall (R_t) and litterfall (L_t) for the upper soil layer and, for the other layers, vertical transfer flux, mainly drainage, ($D_{k,t}$) from the overlying layer. Outputs ($O_{k,t}$) are vertical transfer ($D_{k,t}$) and root absorption ($A_{k,t}$) from the soil layer considered. Gas fluxes of Cl and ^{36}Cl are neglected. At each time step, a fraction (X_k) of the Cl and ^{36}Cl input fluxes is retained in the soil layer k building the Cl and ^{36}Cl stock ($S_{k,t}$) while the remaining ($1-X_k$) is lost from the soil by drainage. A fraction (Z_k) of $S_{k,t}$ is released in the soil solution and also drained. An annual time step (t) is used to smooth seasonal variations. For each soil layer k , $S_{k,t}$ is calculated. The equations of the model are presented in “Methods” section. Colours for the different soil boxes represent the different soil layers. No humus layer is considered, as the residence time for Cl in the type of humus encountered in the studied site is less than a year, the time step of the model (see “Methods” section for further information).

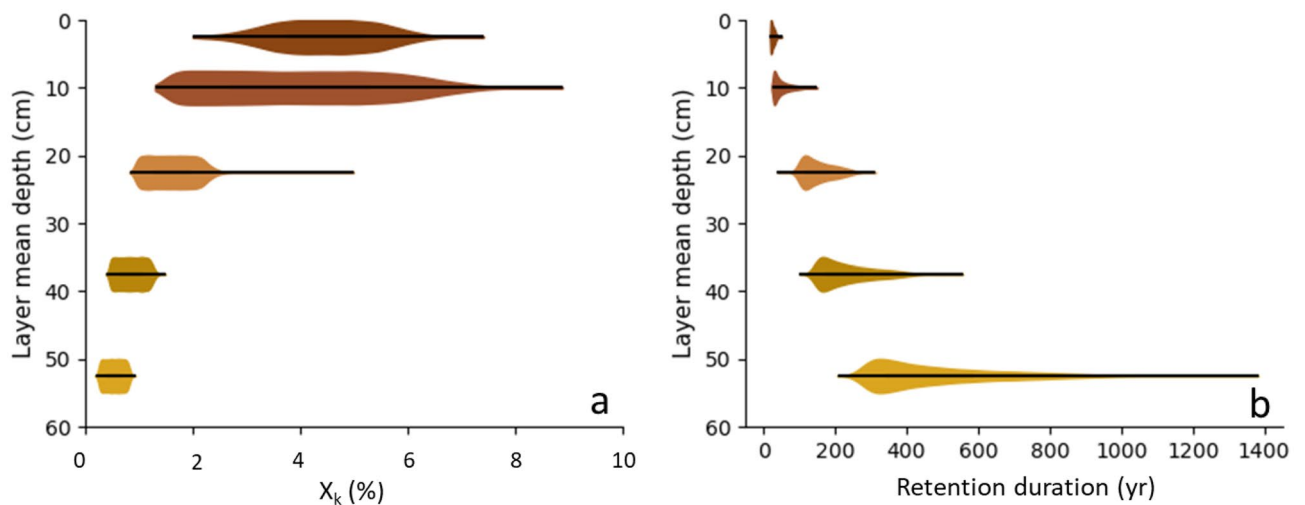


Figure 3. Depth evolution of the modelled probability density of: (a) the ^{36}Cl fraction retained in the soil (X_k); (b) the retention duration of ^{36}Cl in the soil. The probability densities are obtained by running a few thousands of simulations, where every variable (rainfall, litterfall fluxes and the Cl and ^{36}Cl stocks) is set randomly using a normal distribution defined by the measured variable values and their associated uncertainties. Colours represent the different soil layers. While the X_k distribution is normal, the retention duration distribution is log-normal (Supplementary data Fig. 1).

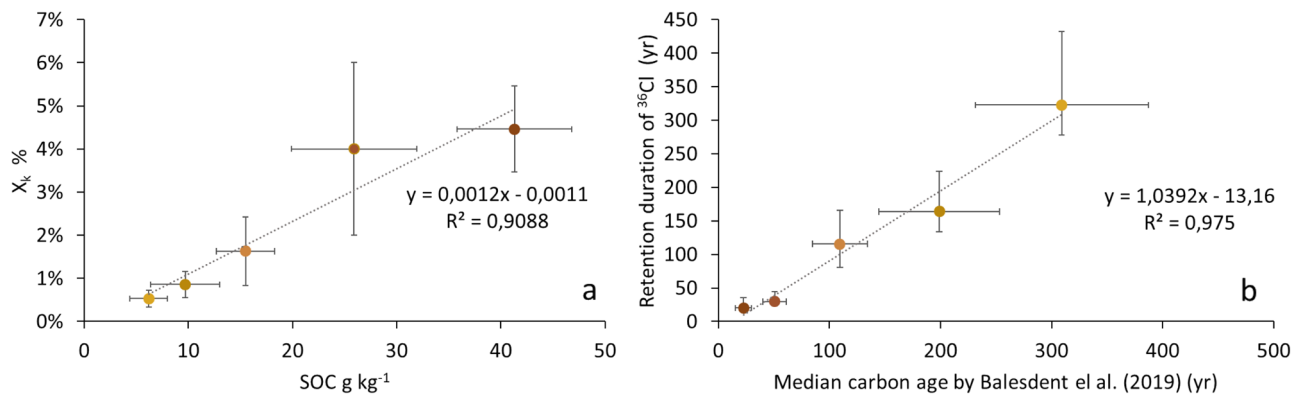


Figure 4. ^{36}Cl a tracer of the SOC. (a) The ^{36}Cl fraction retained in the soil layers is a function of the SOC content. (b) The yielded retention duration of ^{36}Cl in the soil is linearly correlated to the age of the SOC estimated by Balesdent et al.⁹ for tropical forest and pasture sites. Colours represent the different soil layers as reported in Figs. 1, 2 and 3.

in topsoil, that no longer contributes to the active soil carbon cycle but contributes to the ^{14}C age estimates²⁹. Indeed, even in small proportions, old organic carbon leads to older average ages especially in the surface layers (0–30 cm) that are not representative of the real organic carbon dynamics of these layers³⁰. The median SOC age obtained by Balesdent et al.⁹ provides more precise information on the dynamics of carbon in the different soil layers, while the ^{14}C method makes it possible to estimate the proportion of very old organic carbon, part of which can be considered as inert. The ages obtained for ^{36}Cl are very similar to the median ages obtained by the stable carbon isotope method⁹ and are therefore a good indicator of the active fraction of the SOC.

In conclusion, the ^{36}Cl retention duration can be used as a proxy for the median age of active SOC, i.e., the reactive part of soil organic carbon. This age is also provided by the $\delta^{13}\text{C}$ analysis, in the special cases of sites that have experienced a change in vegetation photosynthesis, at a known date⁹. Because it is not conditioned by this change, the ^{36}Cl -based method may have greater potential for application. However, it has to be kept in mind that the present study is a proof of concept done on a single soil. It will have to be reproduced on other soil types: saline soil that requires adaptation of the model and other forest soils whose humus types could induce a variation in Cl and ^{36}Cl cycles. Nevertheless, this method potentially provides strong constraints on the average age of reactive soil carbon that can be used by ESM models. In this light, the ^{36}Cl method opens up a more accurate constraint on soil sequestration potential and a better assessment of anthropogenic carbon compensation by soils in the future.

Methods

Study site, flux and stock sampling. The experimental site consists in the 73 ha mature beech forest of the Perennial Environmental Observatory (PEO) located at Montiers-sur-Saulx, in the north-east of the Paris Basin, France (48° 31' 54" N, 5° 16' 08" E). The forest is a mature beech forest with a mean tree age of 50 yrs. It is part of a national forest, already recorded on the Cassini maps (XVIIth century), the Napoleonic land registry (1820–1866) and on old aerial photographs (1950–1965, Supplementary data Fig. 2). The soil is a Cambisol developed on Tithonian limestone. The humus of this forest soil was a mull.

A one-hectare station was established to monitor the following fluxes: rainfall, throughfall, drainage water at 60 cm depth and litterfall. Rainfall was sampled by open rainfall collectors located over the canopy as described by Pupier et al.²⁵. Throughfall was collected monthly from March 2012 to February 2013 by four rain gutters placed 1 m above the forest floor and spatially distributed in order to capture the canopy variability and representing an equivalent surface of 0.39 m². The water drainage at 60 cm depth was collected with the same frequency and time period by three lysimetric plates measuring 0.12 m². This device only collects soil gravity water. An average sample of 1 L was made on site from these three lysimetric plates. All the devices were of high density polyethylene (HDPE). In order to avoid possible contamination, all the material was washed with ultra-pure water.

The litterfall was collected over the year 2012 thanks to 6 L trays of 1 m² to capture the canopy variability. The litter was weighed, dried at 65 °C in a ventilated oven for 1 week and ground in a ring mill. An annual composite sample was created.

The soil was sampled by coring in 2010. The following depth intervals were sub-sampled: 0–5 cm, 5–15 cm, 15–30 cm, 30–45 cm and 45–60 cm. Three cores were sampled and mixed to form an average sample. The soil samples were dried at 35 °C and sieved at 2 mm.

Cl and ^{36}Cl extraction and analysis. The Cl and the ^{36}Cl in the solid matrices were extracted by hydropyrolysis and trapped in ultrapure water after a protocol adapted from Cornett et al.³¹ and Herod et al.³². A selective extraction of soluble Cl and ^{36}Cl was also performed by equilibrating 5 g of dry soil with 40 mL of ultra-pure water for an hour.

The Cl and ^{36}Cl in the liquid samples were precipitated as AgCl by adding nitric acid and silver nitrate following a standard procedure as described in Pupier et al.²⁵ and Bouchez et al.³³. ^{36}Cl and Cl concentrations were measured by isotope dilution accelerator mass spectrometry at ASTER-CEREGE^{34,35} (Accelerator for Earth

Sciences, Environment, Risks). Both the $^{36}\text{Cl}/^{35}\text{Cl}$ and the $^{35}\text{Cl}/^{37}\text{Cl}$ ratios were measured and normalized to the in-house standard SM-CL-12 ($^{36}\text{Cl}/^{35}\text{Cl}$ value of $(1.428 \pm 0.015) \times 10^{-12}$), assuming a natural $^{35}\text{Cl}/^{37}\text{Cl}$ ratio of 3.127.

Cl and ^{36}Cl flux and stock calculation. While both soluble and total ^{36}Cl and Cl concentrations were measured, we decided to calculate total stocks that were considered as organic as:

1. soluble fractions were very small, especially for ^{36}Cl (one order of magnitude lower), compared to the total fraction;
2. the considered soil does not contain salts
3. therefore, the soluble Cl and ^{36}Cl can either come from the Cl and ^{36}Cl contained in the soil water at the sampling time, or from Cl and ^{36}Cl released in solution from the organic matter at the extraction time. The concentrations recorded in the soil water were too low to explain the Cl and ^{36}Cl extracted experimentally³⁶. We therefore considered that the soluble Cl and ^{36}Cl were organically bound Cl and ^{36}Cl

The ^{36}Cl and Cl stocks ($S_{k,2010}$; at m^{-2}) were calculated using the ^{36}Cl and Cl concentrations ($C_{k,2010}$; at g^{-1}), the soil layer bulk density (ρ_k ; g cm^{-3}) and the soil layer thickness (d_k ; cm) according to Eq. (1):

$$S_{k,2010} = C_{k,2010} \rho_k d_k 10^4 \quad (1)$$

The calculated stocks are reported in Supplementary data Table 2.

The fluxes (F ; at $\text{m}^{-2} \text{ year}^{-1}$) were calculated using the ^{36}Cl and Cl concentrations (C ; at g^{-1}) and the measured annual litterfall/water flux (Φ) (Supplementary data Table 3) according to Eq. (2):

$$F = C\Phi \quad (2)$$

No Cl and ^{36}Cl stock in humus was considered as the considered forest has a mull type of humus, that is a very thin and reactive humus. Dincher³⁷ demonstrated for the same site that highly soluble elements were lost from the litter in less than a year. Since Pupier³⁶ showed that most Cl and ^{36}Cl in litter was in soluble form, we considered that all of it was lost to the soil within the year, the time step of our model, and hence did not consider a humus compartment. This assumption was confirmed experimentally for a mull by Svensson et al.¹⁴.

The uncertainties on the stocks and fluxes were calculated based on classical uncertainty propagation equations considering: (1) the analytical uncertainties for the ^{36}Cl and Cl concentrations; (2) 5% of uncertainty for bulk thickness; (3) 10% for the layer thickness, the litterfall mass and the water drainage volume; and (4) 3% uncertainty for rainfall as suggested by Météo France specifications.

Modelling approach. Description of the model. The model is a mass-balance approach that considers stocks and fluxes of Cl and ^{36}Cl in the different soil layers (Fig. 2).

For each box, the mass balance is evaluated at an annual time step (Δt is set to 1 year) to smooth seasonal variations, and the stock of year t , for layer k , $S_{k,t}$, is described by Eqs. (3) and (4):

$$S_{k,t} = (1 - Z_k)S_{k,t-1} + X_k I_{k,t} \Delta t \quad (3)$$

$$D_{k,t} = (1 - X_k)I_{k,t} + \frac{Z_k S_{k,t-1}}{\Delta t} - A_{k,t} \quad (4)$$

with

$$I_{1,t} = L_t + R_t$$

$$I_{k,t} = D_{k-1,t} \text{ for } k > 1$$

where $S_{k,t-1}$ is the standing stock of the previous year on the same layer k . The input fluxes ($I_{k,t}$) for each layer come from the vertical transfer flux ($D_{k-1,t}$) from the overlying compartment (layer $k - 1$), except for the upper soil layer which receives rainfall (R_t) and litterfall (L_t). X_k is the fraction of the Cl and ^{36}Cl input that is retained in the soil at each time step. Z_k is the fraction of the preexisting stock that is released.

Applied to a mature forest, Cl is considered at steady state³⁸ so that the total annual root absorption over the different layers is assumed to equal the annual litter fall (L_t) that corresponds to the annual litter production.

$$L_t = \sum_{k=1}^5 A_{k,t} \quad (5)$$

As the root distribution is classically considered as exponentially decreasing in depth³⁹, we assumed an exponential decrease for the root absorption depth distribution. Other root absorption depth distributions were tested. They had no impact on the model results.

Stocks ($S_{k,t}$) in ^{36}Cl are expressed in m^{-2} and ^{36}Cl fluxes ($I_{k,t}$, $D_{k-1,t}$, L_t , R_t) in $\text{m}^{-2} \text{ year}^{-1}$, so that X_k and Z_k are in %.

In addition in a system at steady state, a residence time of Cl ($T_{R,k}$) can be calculated for each soil layer according to Eq. (6):

$$T_{R,k} = \frac{S_{k,t}}{I_{k,t}} \quad (6)$$

Using residence time reduces the system of equations by expressing Z_k as a function of X_k (by combining Eq. (6) with Eqs. (3) and (4)), as in Eq. (7).

$$Z_k = \frac{X_k \Delta t}{T_{R,k}} \quad (7)$$

As a result, the model depends on the initial stocks (of Cl and ^{36}Cl), the history of the input fluxes (litterfall and rainfall) and only one parameter, the fraction X_k .

Since the Cl stock in the layer k is considered at equilibrium and is yearly fed by a fraction of the Cl input ($X_k \cdot I_{k,t}$) fixed on organic matter, the retention duration of Cl in organic matter in each layer can be calculated as in Eq. (8):

$$T'_{R,k} = \frac{S_{k,t}}{X_k I_{k,t}} \quad (8)$$

Initial state and forcing scenario. Since the system is considered at steady state for Cl, the soil Cl stock is constant in time and thus the initial stock of Cl in each layer is known. The residence times ($T_{R,k}$) of Cl in the different soil layers can therefore be calculated.

Before the nuclear tests, the ^{36}Cl input to the ecosystem came only from the cosmogenic source and is considered stable in time. At that period the system can thus be considered at steady state for ^{36}Cl . Since there is no isotopic fractionation for Cl in the environment, the residence time of the two elements in soil layers are considered equal and the initial ^{36}Cl stock for the different soil layers $S_{k,0}$ can be calculated (Eq. 9)

$$S_{k,0} (^{36}\text{Cl}) = I_{k,2012} (^{36}\text{Cl}) T_{R,k} (\text{Cl}) \quad (9)$$

A forcing scenario is used that consists in the ^{36}Cl rainfall input from the pre-bomb period (1940) to year 2020 (Supplementary data Fig. 3). The natural background cosmogenic ^{36}Cl input is considered as constant in time and equal to the one measured on the studied site in 2012–2013; the anthropogenic ^{36}Cl produced by nuclear bomb tests from 1952 to 1972 was determined on the basis of the ECHAM5-HAM general circulation model simulation of Heikkilä et al.¹⁸. Litterfall accounts for 11% of the Cl isotope rainfall inputs (Fig. 1, Supplementary data Table 3).

Testing parameters and model-data comparison. A simulation consists in running the yearly mass balance from the pre-bomb period to the year 2020 using the ^{36}Cl precipitation history for the rainfall (see previous section) for a considered X_k value chosen between 0 and 100%. Only the X_k values that provided a ^{36}Cl stock that was not significantly different, for a given soil layer, from the measured one (within measurement uncertainty) were retained.

For each soil layer, several X_k values can be used to fit the actual ^{36}Cl soil stocks. These values range from a few percent to $\approx 30\%$ (Supplementary data Fig. 4). Since measured Cl and ^{36}Cl input and output fluxes (Fig. 1) suggested a low fraction of Cl and ^{36}Cl retained in the soil, we considered only the lowest X_k values.

All previous variables (rainfall, litterfall, Cl and ^{36}Cl stocks and fluxes) come with uncertainties. These uncertainties were considered by running ten thousand simulations, where every variable was set randomly using a normal distribution defined by its measured values and associated uncertainties. The tested values of X_k were chosen randomly with a homogeneous distribution (between 0 and 1).

X_k and Z_k are fractions. For clarity's sake, they were multiplied by 100 so as to be presented as percentages in the figures.

Data availability

All data generated or analysed during this study are included in this published article and its supplementary material file.

Received: 24 November 2022; Accepted: 28 August 2023

Published online: 12 September 2023

References

1. Le Quéré, C. *et al.* Global carbon budget 2016. *Earth Syst. Sci. Data* **8**, 605–649 (2016).
2. Hiederer, R. & Köchy, M. *Global Soil Organic Carbon Estimates and the Harmonized World Soil Database 185* (Public Office EU, 2011).
3. <https://4p1000.org/>.
4. Balesdent, J. & Arrouays, D. Usage des terres et stockage de carbone dans les sols du territoire français. Une estimation des flux nets annuels pour la période 1900–1999. *Comptes Rendus Acad. Agric. France* **85**, 265 (1999).
5. Tiessen, H. *et al.* The role of soil organic matter in sustaining soil fertility. *Nature* **371**(179), 783–785 (1994).
6. He, Y. *et al.* Radiocarbon constraints imply reduced carbon uptake by soils during the 21st century. *Science* **353**, 14191424 (2016).
7. Luo, Y. *et al.* Toward more realistic projections of soil carbon dynamics by Earth system models. *Glob. Biogeochem. Cycles* **30**, 40–56 (2016).
8. Shi, Z. *et al.* The age distribution of global soil carbon inferred from radiocarbon measurements. *Nat. Geosci.* **13**, 555–559 (2020).
9. Balesdent, J. *et al.* Atmosphere–soil carbon transfer as a function of soil depth. *Nature* **156**(559), 599–602 (2018).

10. White, P. J. & Broadley, M. R. Chloride in soils and its uptake and movement within the plant: A review. *Ann. Bot.* **88**, 967–988 (2001).
11. Öberg, G. *et al.* Production of organically-bound chlorine during degradation of birch wood by common white-rot fungi. *Soil Biol. Biochem.* **29**, 191–197 (1997).
12. Hjelm, O. *et al.* Production of organically bound halogens by the litter-degrading fungus *Lepista nuda*. *Soil Biol. Biochem.* **31**, 1509–1515 (1999).
13. Asplund, G. & Grimvall, A. Organohalogenes in nature. *Environ. Sci. Technol.* **25**, 1346–1350 (1991).
14. Svensson, T. *et al.* Chlorination of soil organic matter: The role of humus type and land use. *Sci. Total Environ.* **806**, 150478 (2022).
15. Bastviken, D. *et al.* Chloride retention in forest soil by microbial uptake and by natural chlorination of organic matter. *Geochim. Cosmochim. Acta* **71**, 3182–3192 (2007).
16. Gustavsson, M. *et al.* Organic matter chlorination rates in different boreal soils: The role of soil organic matter content. *Environ. Sci. Technol.* **46**, 1504–1510 (2012).
17. Svensson, T. *et al.* Influence of multiple environmental factors on organic matter chlorination in Podsol soil. *Environ. Sci. Technol.* **51**, 14114–14123 (2017).
18. Heikkilä, U. *et al.* ³⁶Cl bomb peak: Comparison of modeled and measured data. *Atmos. Chem. Phys.* **9**, 4145–4156 (2009).
19. Schaeffer, O. A., Thompson, S. O. & Lark, N. L. Chlorine-36 radioactivity in rain. *J. Geophys. Res.* **1896–1977**(65), 4013–4016 (1960).
20. Elmore, D. *et al.* ³⁶Cl bomb pulse measured in a shallow ice core from Dye 3, Greenland. *Nature* **300**, 735–737 (1982).
21. Bentley, H. W. *et al.* Thermonuclear ³⁶Cl pulse in natural water. *Nature* **300**, 737–740 (1982).
22. Suter, M. *et al.* ³⁶Cl studies at the ETH/SIN-AMS facility. *Nucl. Instrum. Methods Phys. Res. Sect. B* **29**, 211–215 (1987).
23. Sinal, H.-A., Beer, J., Bonani, G., Suter, M. & Wölfli, W. Atmospheric transport of bomb-produced ³⁶Cl. *Nucl. Instrum. Methods Phys. Res. Sect. B* **52**, 483–488 (1990).
24. Kashparov, V. *et al.* Soil-to-plant halogens transfer studies 2 Root uptake of radiochlorine by plants. *J. Environ. Radioact.* **79**, 233–253 (2005).
25. Pupier, J. *et al.* Monthly record of the Cl and ³⁶Cl fallout rates in a deciduous forest ecosystem in NE France in 2012 and 2013. *Quat. Geochronol.* **35**, 26–35 (2016).
26. Öberg, G. & Sandén, P. Retention of chloride in soil and cycling of organic matter-bound chlorine. *Hydrol. Processes Int. J.* **19**, 2123–2136 (2005).
27. Montelius, M. *et al.* Experimental evidence of large changes in terrestrial chlorine cycling following altered tree species composition. *Environ. Sci. Technol.* **49**, 4921–4928 (2015).
28. Bastviken, D., Svensson, T., Karlsson, S., Sandén, P. & Öberg, G. Temperature sensitivity indicates that chlorination of organic matter in forest soil is primarily biotic. *Environ. Sci. Technol.* **43**, 3569–3573 (2009).
29. Paul, E. A., Morris, S. J., Conant, R. T. & Plante, A. F. Does the acid hydrolysis-incubation method measure meaningful soil organic carbon pools?. *Soil Sci. Soc. Am. J.* **70**, 1023–1035 (2006).
30. Sanderman, J. Comment on “Climate legacies drive global soil carbon stocks in terrestrial ecosystems”. *Sci. Adv.* **4**, e1701482 (2018).
31. Cornett, R. J. *et al.* High temperature pyrolysis to extract ³⁶Cl for accelerator mass spectrometry measurements. *Nucl. Instrum. Methods Phys. Res. Sect. B* **117**, 436–440 (1996).
32. Herod, M. N., Cornett, R. J., Clark, I. D., Kieser, W. E. & Jean, G. St. Extraction of ¹²⁹I and ¹²⁷I via combustion from organic rich samples using ¹²⁵I as a quantitative tracer. *J. Environ. Radioact.* **138**, 323–330 (2014).
33. Bouchez, C. *et al.* Isotope dilution-AMS technique for ³⁶Cl and Cl determination in low chlorine content waters. *Chem. Geol.* **404**, 62–70 (2015).
34. Arnold, M. *et al.* The French accelerator mass spectrometry facility ASTER after 4years: Status and recent developments on ³⁶Cl and ¹²⁹I. *Nucl. Instrum. Methods Phys. Res. Sect. B* **294**, 24–28 (2013).
35. Arnold, M. *et al.* The French accelerator mass spectrometry facility ASTER: Improved performance and developments. *Nucl. Instrum. Methods Phys. Res. Sect. B* **268**, 1954–1959 (2010).
36. Pupier, J. *Contribution du ³⁶Cl au Fond Radiologique de Meuse/Haute-Marne : Distribution des Pools Actuels et Transfert Entre les Compartiments des Écosystèmes Terrestres* (Aix-Marseille, 2015).
37. Dincher, M. Dynamique comparée des éléments majeurs dans les humus de forme mull dans une hêtraie du Nord-Est de la France (2020).
38. Redon, P.-O. *et al.* Chloride and organic chlorine in forest soils: Storage, residence times, and influence of ecological conditions. *Environ. Sci. Technol.* **45**, 7202–7208 (2011).
39. Leuschner, C. *et al.* Stand fine root biomass and fine root morphology in old-growth beech forests as a function of precipitation and soil fertility. *Plant Soil* **258**, 43–56 (2004).

Acknowledgements

We thank EDF and ANDRA for funding. We thank Marie-Pierre Turpault (INRAE) and Yves Thiry (ANDRA) for providing samples for Cl and ³⁶Cl analysis of the OPE site of Montiers funded by INRAE, ANDRA, GIP Ecofor and AnaEE France.

Author contributions

C.G., S.C. and L.B. led the study and drafted the manuscript. C.G., S.C. and X.G. developed the model. J.P., V.G. and A.T. prepared the samples and performed the measurements. L.B., J.P. and V.G. interpreted the dataset. All authors contributed to processing, and commented on and provided edits to the original manuscript.

Competing interests

The authors declare no competing interests.

Additional information

Supplementary Information The online version contains supplementary material available at <https://doi.org/10.1038/s41598-023-41555-x>.

Correspondence and requests for materials should be addressed to S.C.

Reprints and permissions information is available at www.nature.com/reprints.

Publisher's note Springer Nature remains neutral with regard to jurisdictional claims in published maps and institutional affiliations.



Open Access This article is licensed under a Creative Commons Attribution 4.0 International License, which permits use, sharing, adaptation, distribution and reproduction in any medium or format, as long as you give appropriate credit to the original author(s) and the source, provide a link to the Creative Commons licence, and indicate if changes were made. The images or other third party material in this article are included in the article's Creative Commons licence, unless indicated otherwise in a credit line to the material. If material is not included in the article's Creative Commons licence and your intended use is not permitted by statutory regulation or exceeds the permitted use, you will need to obtain permission directly from the copyright holder. To view a copy of this licence, visit <http://creativecommons.org/licenses/by/4.0/>.

© The Author(s) 2023