



HAL
open science

Studying light-absorbing aerosols properties in Northern France through combined in-situ observations, emission inventory, and individual back-trajectory analyses

Alejandra Velazquez-Garcia, Joel F. de Brito, Suzanne Crumeyrolle, Emmanuel Tison, Eric Bourriane, Isabelle Chiapello, Véronique Riffault

► To cite this version:

Alejandra Velazquez-Garcia, Joel F. de Brito, Suzanne Crumeyrolle, Emmanuel Tison, Eric Bourriane, et al.. Studying light-absorbing aerosols properties in Northern France through combined in-situ observations, emission inventory, and individual back-trajectory analyses. 11th International Aerosol Conference, Sep 2022, Athens & Online, Greece. hal-04199640

HAL Id: hal-04199640

<https://hal.science/hal-04199640v1>

Submitted on 21 Jun 2024

HAL is a multi-disciplinary open access archive for the deposit and dissemination of scientific research documents, whether they are published or not. The documents may come from teaching and research institutions in France or abroad, or from public or private research centers.

L'archive ouverte pluridisciplinaire **HAL**, est destinée au dépôt et à la diffusion de documents scientifiques de niveau recherche, publiés ou non, émanant des établissements d'enseignement et de recherche français ou étrangers, des laboratoires publics ou privés.



Distributed under a Creative Commons Attribution - NonCommercial 4.0 International License

Studying light-absorbing aerosols properties in Northern France through combined in-situ observations, emission inventory, and individual back-trajectory analyses

A. Velazquez-Garcia^{1,2}, J.F. de Brito¹, S. Crumeyrolle², E. Tison¹, E. Bourrienne², I. Chiapello², V. Riffault¹

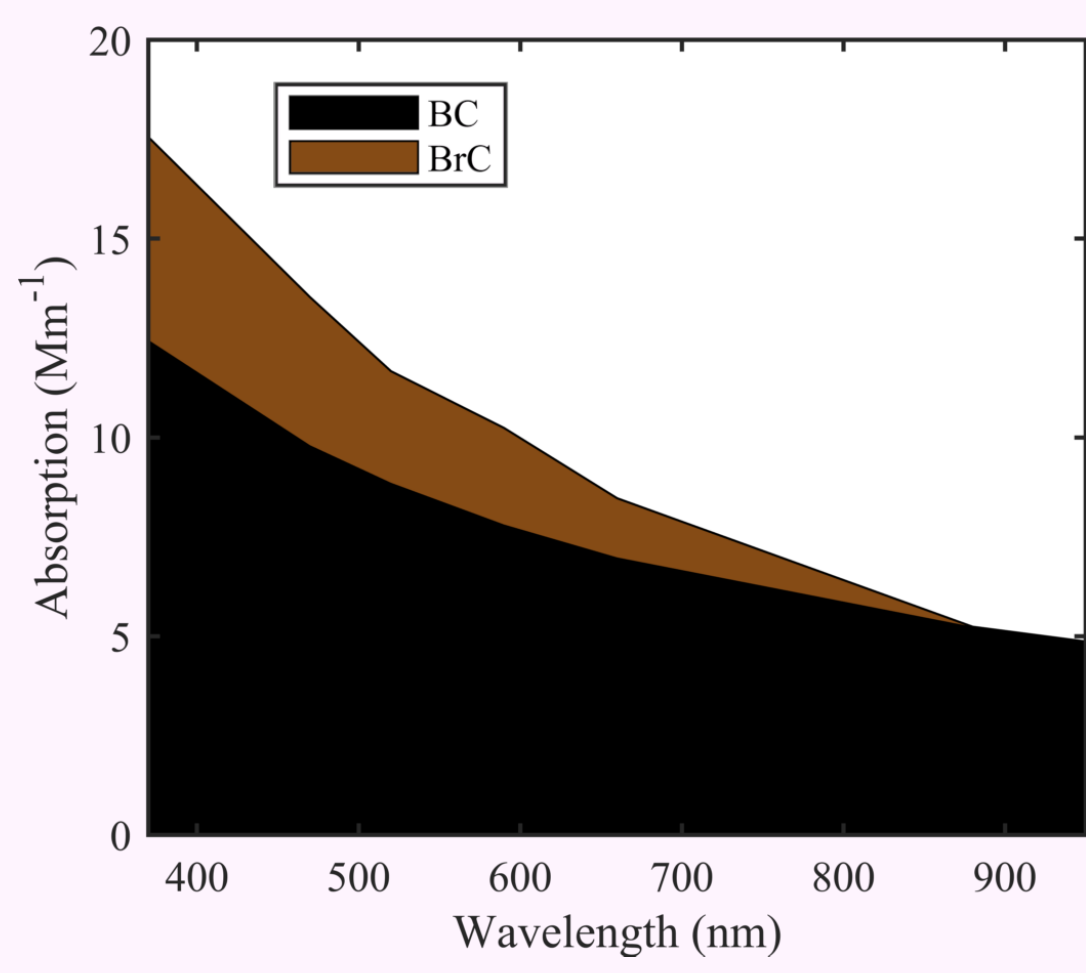
¹Centre for Energy and Environment, IMT Nord Europe, Institut Mines-Télécom, Univ. Lille, Lille 59000, France

²LOA-Laboratoire d'Optique Atmosphérique, UMR 8518, Univ. Lille, CNRS, Lille 59000, France.

1. Light-absorbing aerosols (LAAs)

Composed of:

- Black carbon (BC)
- Brown carbon (BrC)



Mineral dust (not frequent in ATOLL site)

Effects:

- Impact on solar radiation and cloud properties
- Reduce snow/ice albedo
- Health effects

From incomplete combustion of:

- Fossil fuels
- Biomass
- Biofuels
- & secondary reactions

The ATOLL site:

Mean Single Scattering Albedo (SSA) at 525 nm of 0.75 → LAAs

5. Optical properties

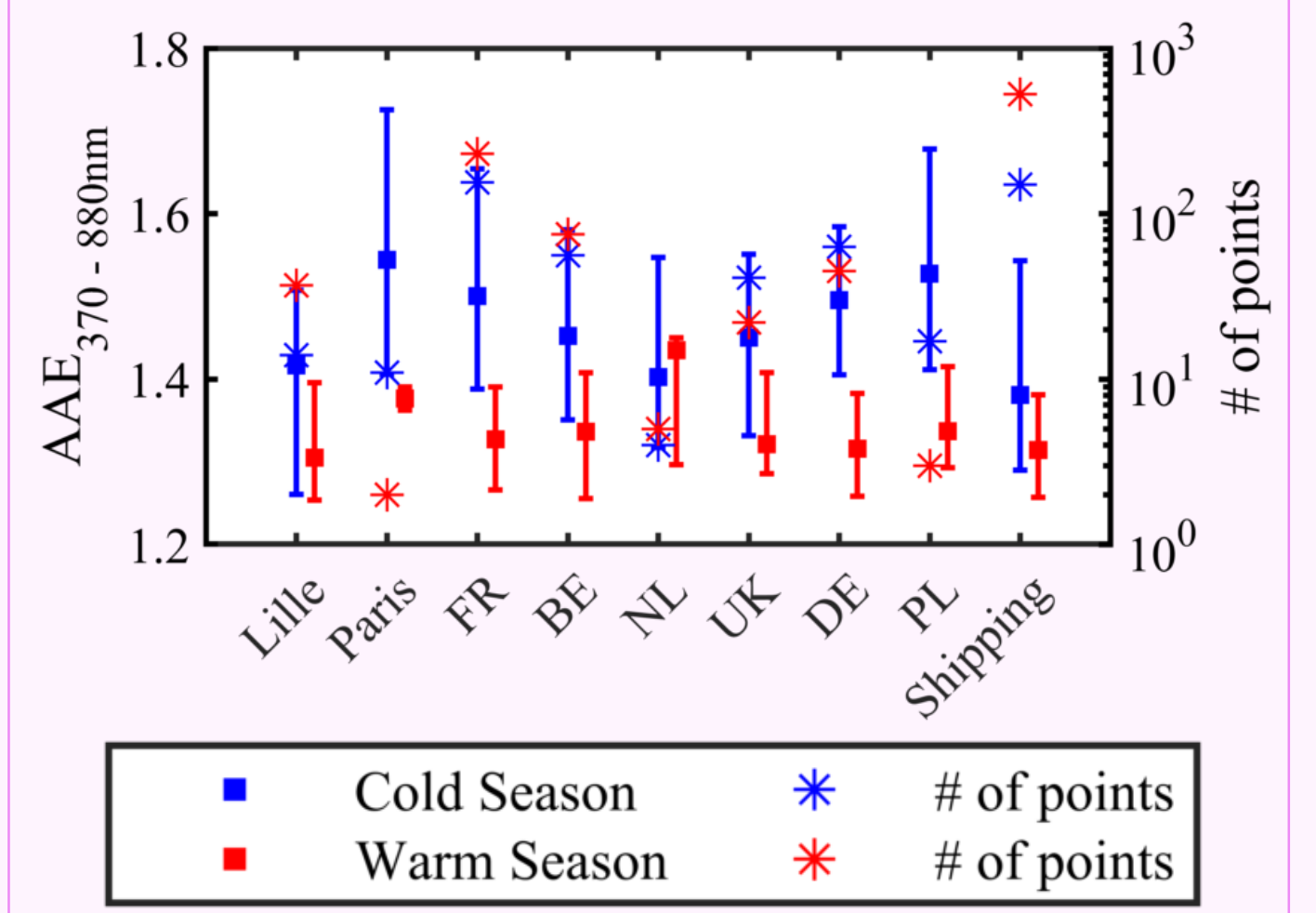
~3 years of in situ observations:

- Absorption Ångström Exponent (AAE) at 370-880nm

Summer (JJA) ~ 1.3
Winter (DJF) ~ 1.6

→ presence of Biomass Burning (BB), mainly related to increases in residential heating emissions during the cold season

INTERPLAY → AAE for air masses from different regions



2. Gaps

We aim to investigate LAAs...

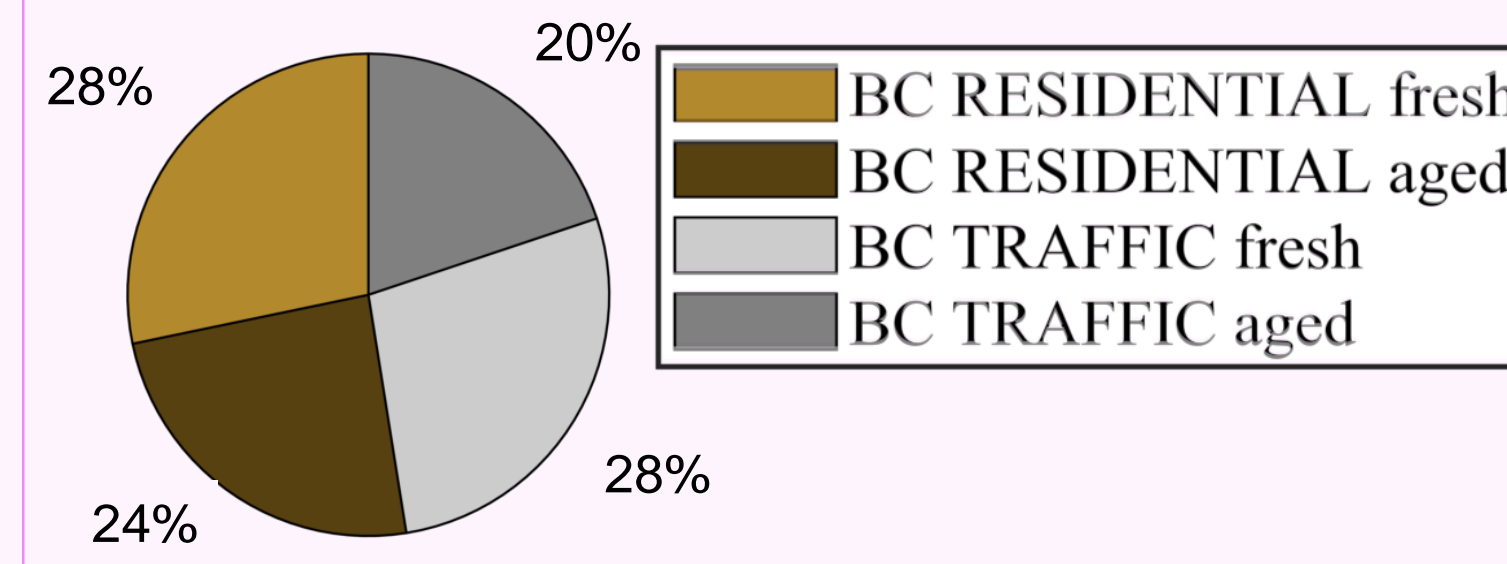
- Sources in Northern France
- Associated optical properties
- BrC origins and lifetime

6. BrC origins & lifetime

Traffic and residential sectors

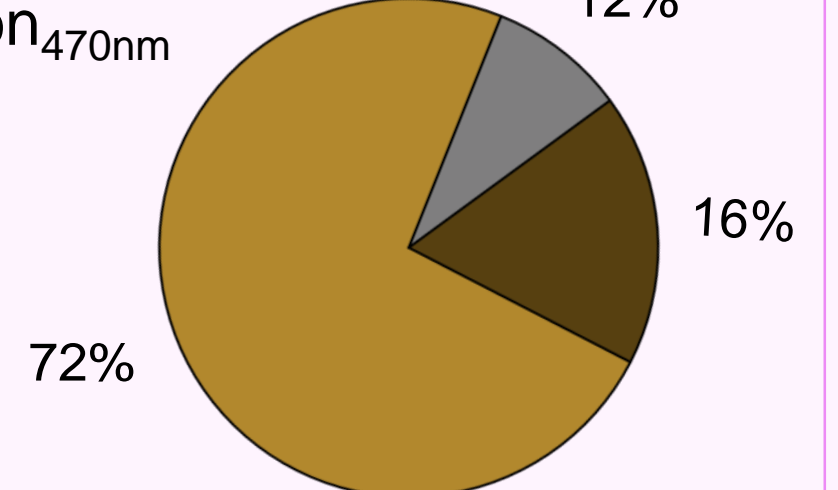
INTERPLAY → fresh & aged aerosols < 24hrs (fresh) & >24hrs (aged)

Relative contribution of sectors to BC mass



In situ → BrC absorption at 470nm
Multiple Linear Regression (MLR) → Mass Absorption Coefficient (MAC)

Relative contribution of sectors to BrC absorption_{470nm}

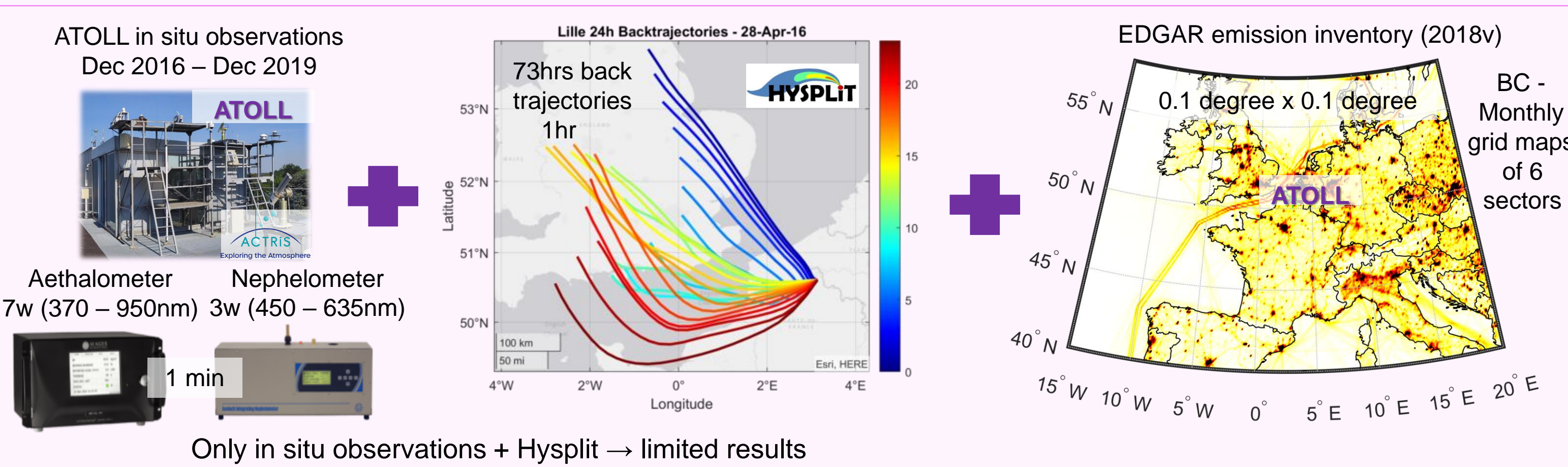


During the cold season (Sep-Apr) residential fresh aerosols contribute to 72% of BrC absorption at 470nm

3. INTERPLAY approach

combining in-situ observations, Hysplit and emissions-inventories

- Integrate BC emissions along individual back-trajectories (BTs) → BC footprint at a receptor site (ATOLL platform)
- Enrich in situ observations → optical properties before & after transport



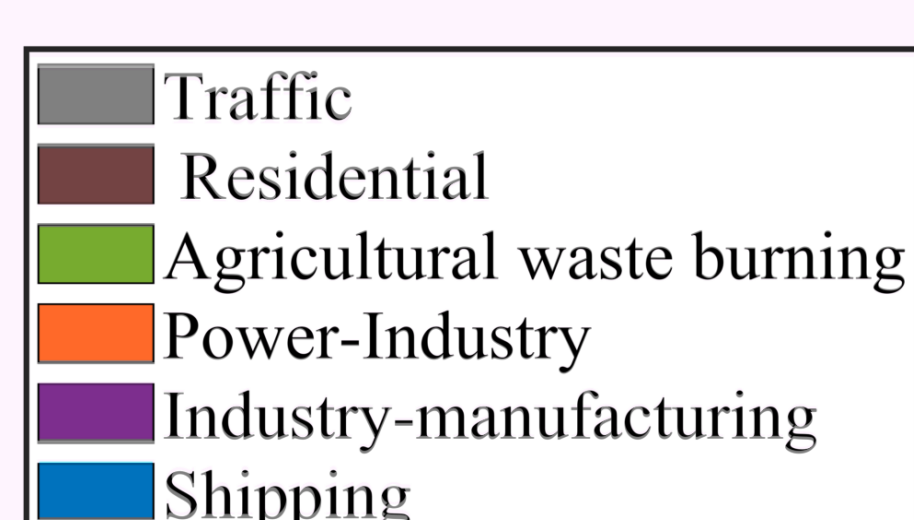
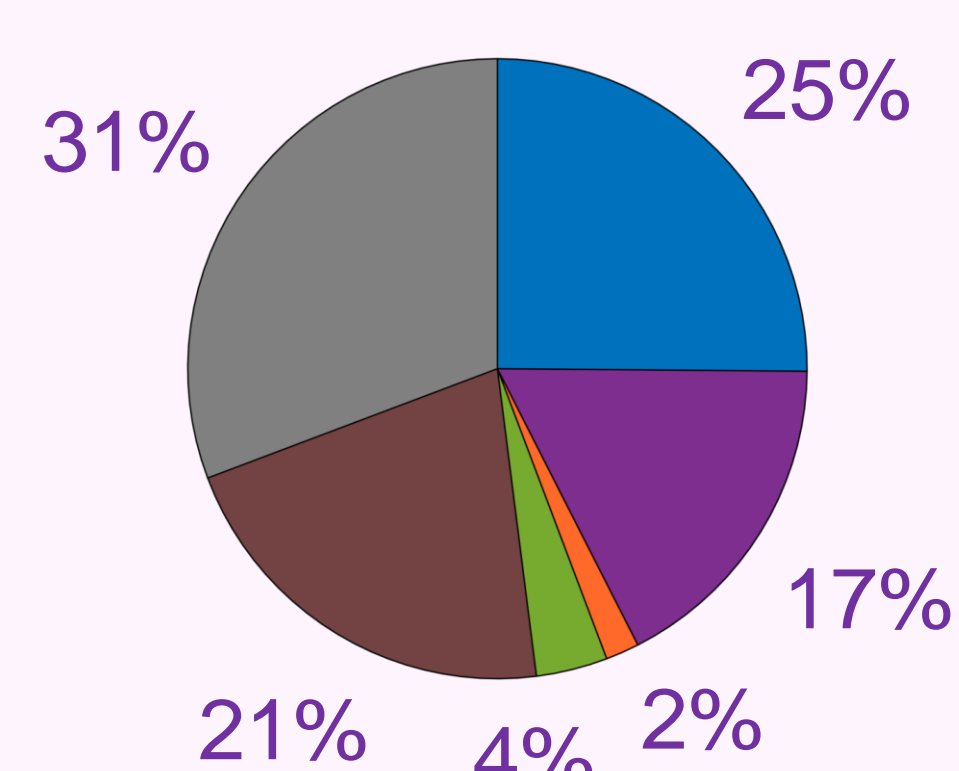
Only in situ observations + Hysplit → limited results

7. Conclusions

- The ATOLL site has an SSA ~ 0.75 → presence of LAAs
- Hysplit + in situ give limited results → INTERPLAY was created
- The INTERPLAY approach → reproduce BC in situ levels at the ATOLL platform (√r²: 0.60)
- BC major contributor sectors – traffic (31%), shipping (25%), residential-heating (21%)
- Suspicion of bleaching effect using this dataset (AAE decrease with time) → further work is needed

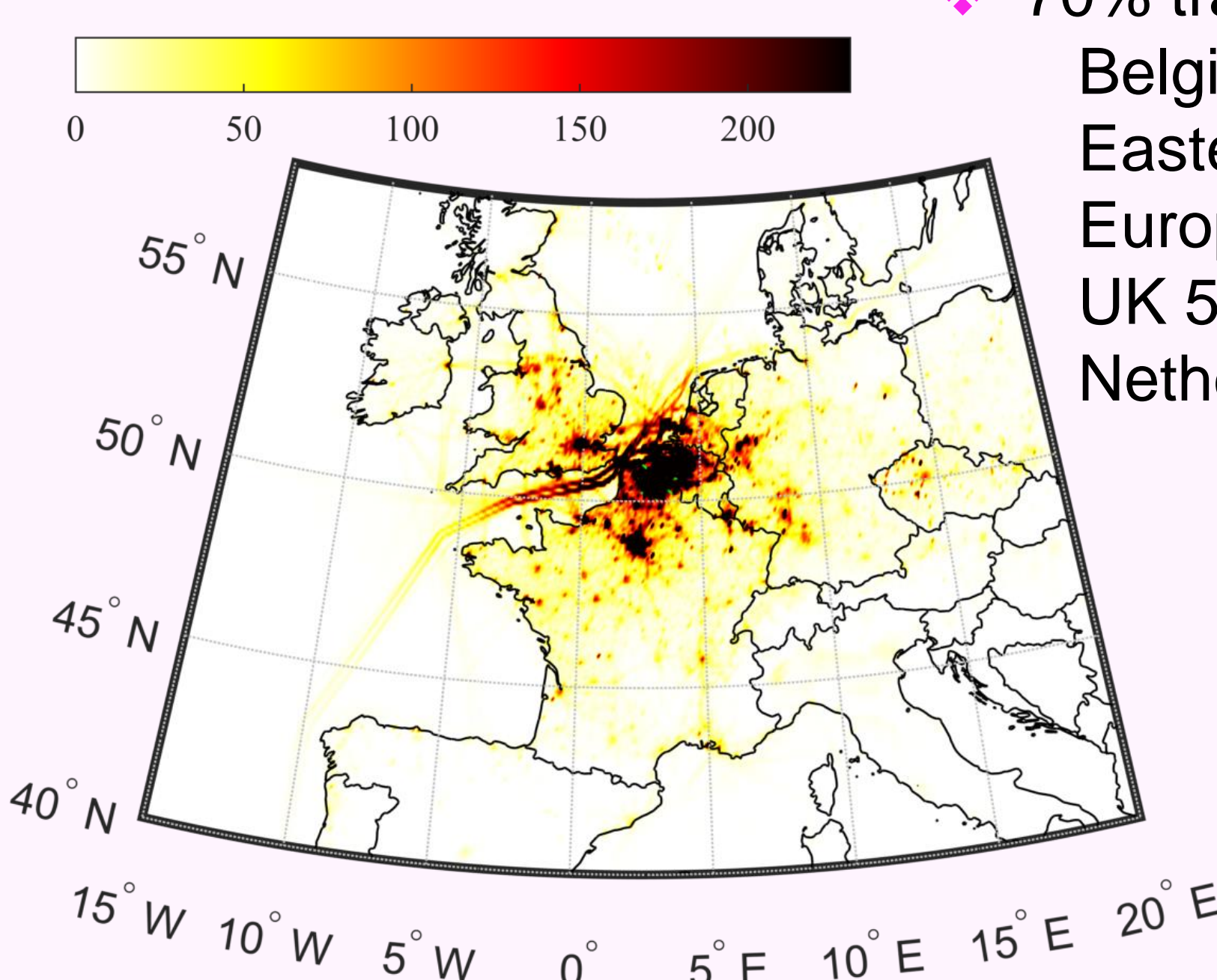
4. BC contribution

Sectors:

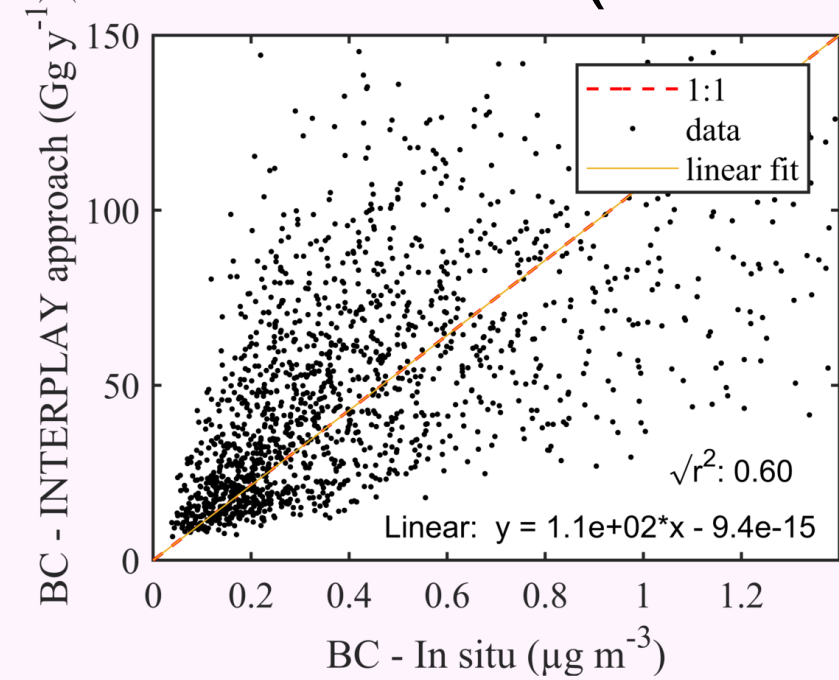


Spatial allocation:

Gg y⁻¹ per cell grid



- 7% Lille area
- 23% rest of country
- 70% transboundary
- Belgium 11%
- Shipping 29%
- Eastern of Europe 9%
- Rest of Europe 14%
- UK 5%
- Netherlands 2%
- BC – INTERPLAY vs BC – In situ (√r²: 0.60)



8. References

Acknowledgements
AVG's PhD grant is supported by CONACYT (2019-00004-01EXTF-00001) and the HdF Regional Council. IMT Nord Europe and LOA acknowledge financial support from the Labex CaPPA project (ANR-11-LABX-0005-01), and the CLIMBIO project, both also funded by the Regional Council "Hauts-de-France" and the European Regional Development Fund (ERDF).

- Crippa, M et. al. (2020), Sci Data 7, 121.
- Velazquez-Garcia, A et. al. (2022), Submitted.
- Bond, T.C. et. al. (2006), Sci Data 40, 27–67
- Laskin, A et al. (2015), Chem. Rev. 115, 4335–4382
- Foster et al. (2021), Working Group I contribution to 6th IPCC report

Contact:
alejandra.garcia@imt-nord-europe.fr

