



**HAL**  
open science

## Comparing field, probabilistic, and 2D numerical approaches to assess gravel mobility in a gravel-bed river

Fanny Arnaud, André Paquier, Daniel Vazquez-tarrio, B. Camenen, Jérôme Le Coz, Kristell Michel, Naudet Grégoire, Hervé Pella, Hervé Piégay

### ► To cite this version:

Fanny Arnaud, André Paquier, Daniel Vazquez-tarrio, B. Camenen, Jérôme Le Coz, et al.. Comparing field, probabilistic, and 2D numerical approaches to assess gravel mobility in a gravel-bed river. International Conference on Fluvial Sedimentology, Jul 2023, Riva del Garda (Trento), Italy. 10.13140/RG.2.2.23868.00649 . hal-04178324

**HAL Id: hal-04178324**

**<https://hal.science/hal-04178324>**

Submitted on 7 Aug 2023

**HAL** is a multi-disciplinary open access archive for the deposit and dissemination of scientific research documents, whether they are published or not. The documents may come from teaching and research institutions in France or abroad, or from public or private research centers.

L'archive ouverte pluridisciplinaire **HAL**, est destinée au dépôt et à la diffusion de documents scientifiques de niveau recherche, publiés ou non, émanant des établissements d'enseignement et de recherche français ou étrangers, des laboratoires publics ou privés.



Distributed under a Creative Commons Attribution - NonCommercial 4.0 International License

# Comparing field, probabilistic, and 2D numerical approaches to assess gravel mobility in a gravel-bed river

Fanny ARNAUD<sup>1</sup>, André PAQUIER<sup>2</sup>, Daniel VAZQUEZ-TARRIO<sup>3</sup>, Benoit CAMENEN<sup>2</sup>, Jérôme LE COZ<sup>2</sup>, Kristell MICHEL<sup>1</sup>, Grégoire NAUDET<sup>2</sup>, Hervé PELLA<sup>2</sup>, Hervé PIEGAY<sup>1</sup>



<sup>1</sup> Université de Lyon, CNRS UMR 5600 EVS, Lyon, France  
<sup>3</sup> Universidad Politécnica de Madrid, Madrid, Spain

<sup>2</sup> INRAE, UR RiverLy, Villeurbanne, France  
 Contact: fanny.arnaud@ens-lyon.fr



Research funded by ZABR, EDF & RMC Water Agency

## I. Context

- Gravel augmentation is increasingly used to mitigate sediment deficit impacts in river channels below dams
- Field monitoring is required to assess the restoration efficiency
- Hydrodynamic modeling can help understand physical parameters that regulate particle displacements and design restoration scenarios
- **Objective:** analyze gravel mobility in a restored gravel-bed river
- First study using a **high number of PIT tags** in a **90 m wide** meandering gravel-bed river in comparison with expected travel distances from a **probabilistic approach** and results from **2D hydrodynamic modeling**

## III. Material & methods

- **RFID particle tracking:** 1063 PIT-tagged gravels released in Nov. 2013. Post-flood surveys in 2014, 2015, 2017. Parameters: recovery rate  $R$ , mean travel distance  $\bar{L}$  from initial seeding, mean travel distance of mobile tracers in successive surveys  $\bar{L}_{sm}$ , virtual velocity  $V$ , grain size effect
- **Probabilistic approach:** literature review linking  $\bar{L}$  to the dimensionless stream power  $\omega^*$  (Vazquez-Tarrio et al., 2019). Generation of 10,000,000 tracer displacements using  $P(L) = \frac{1}{L} \cdot e^{-\frac{L}{\bar{L}}}$ . Cumulated distribution of 10,000 samples of  $n$  displacements ( $n=862$ : analyzed field tracer data)
- **2D hydrodynamic modeling:** Rubar20 software. Topo-bathymetry from LiDAR. Steady flow modeling at 350, 500 and 760 m<sup>3</sup>/s. Computation of particle trajectories for each grain size class ( $D_m$ : 25, 34, 48, 72, 97 mm)
- **Studied period** Nov. 2013–Oct. 2017: 24 floods >  $Q_1$ , 1 flood >  $Q_2$

## II. Study site

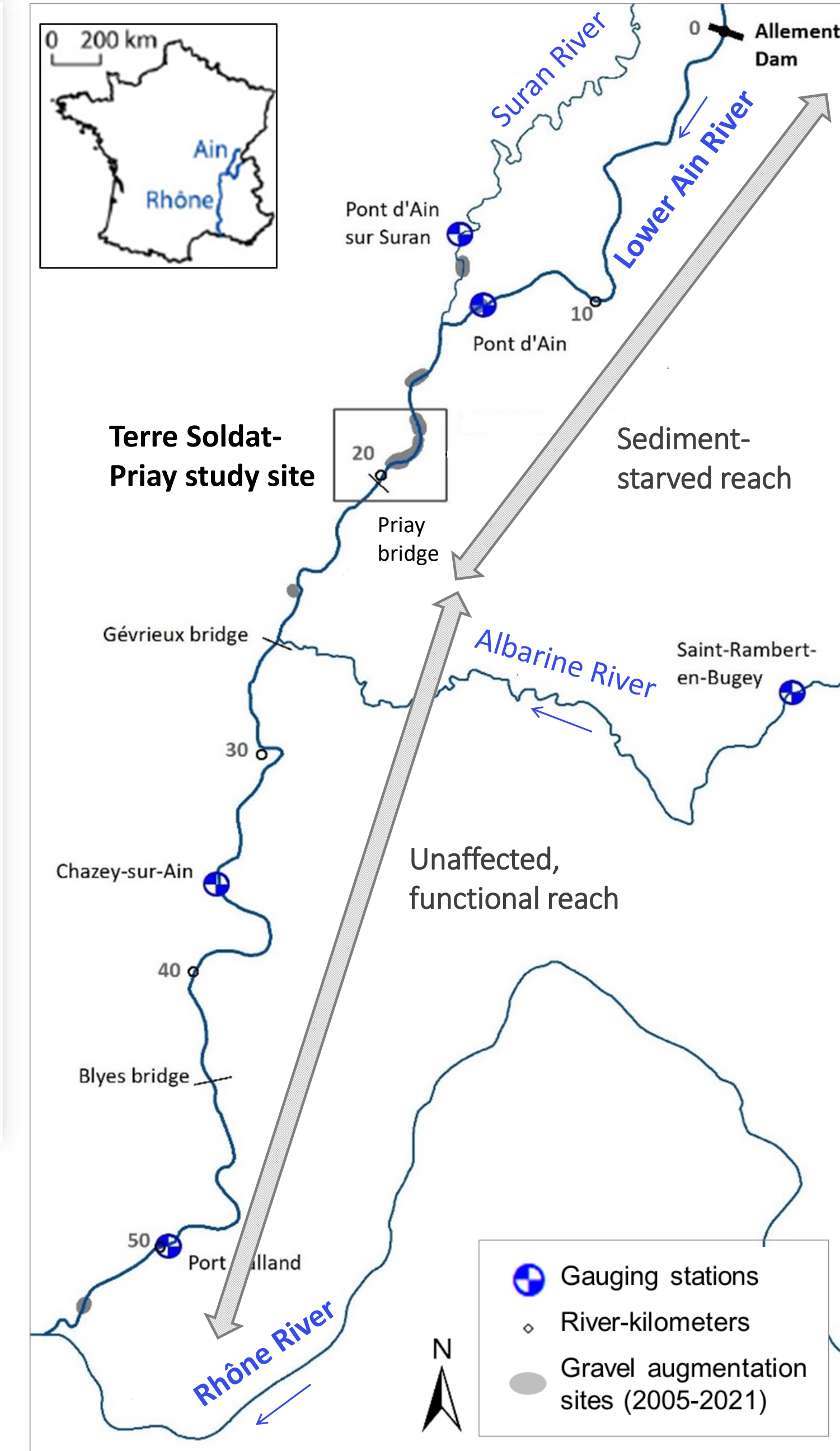
- The **Lower Ain River** in Eastern France (3630 km<sup>2</sup>)
- Slope: 0,0011 m/m  $Q_{mean}$ : 120 m<sup>3</sup>/s  $Q_2$ : 760 m<sup>3</sup>/s
- The upper reach below the Allement Dam is sediment-starved and paved ( $D_{50} \sim 80$  mm vs. 30 mm on the unaffected reach)
- 95,000 m<sup>3</sup> of gravel augmentation in 2005–2021
- **Terre Soldat bank** supplied annually with 400–1400 m<sup>3</sup> of sediment from the Albarine River ( $D_{50} = 22$  mm)



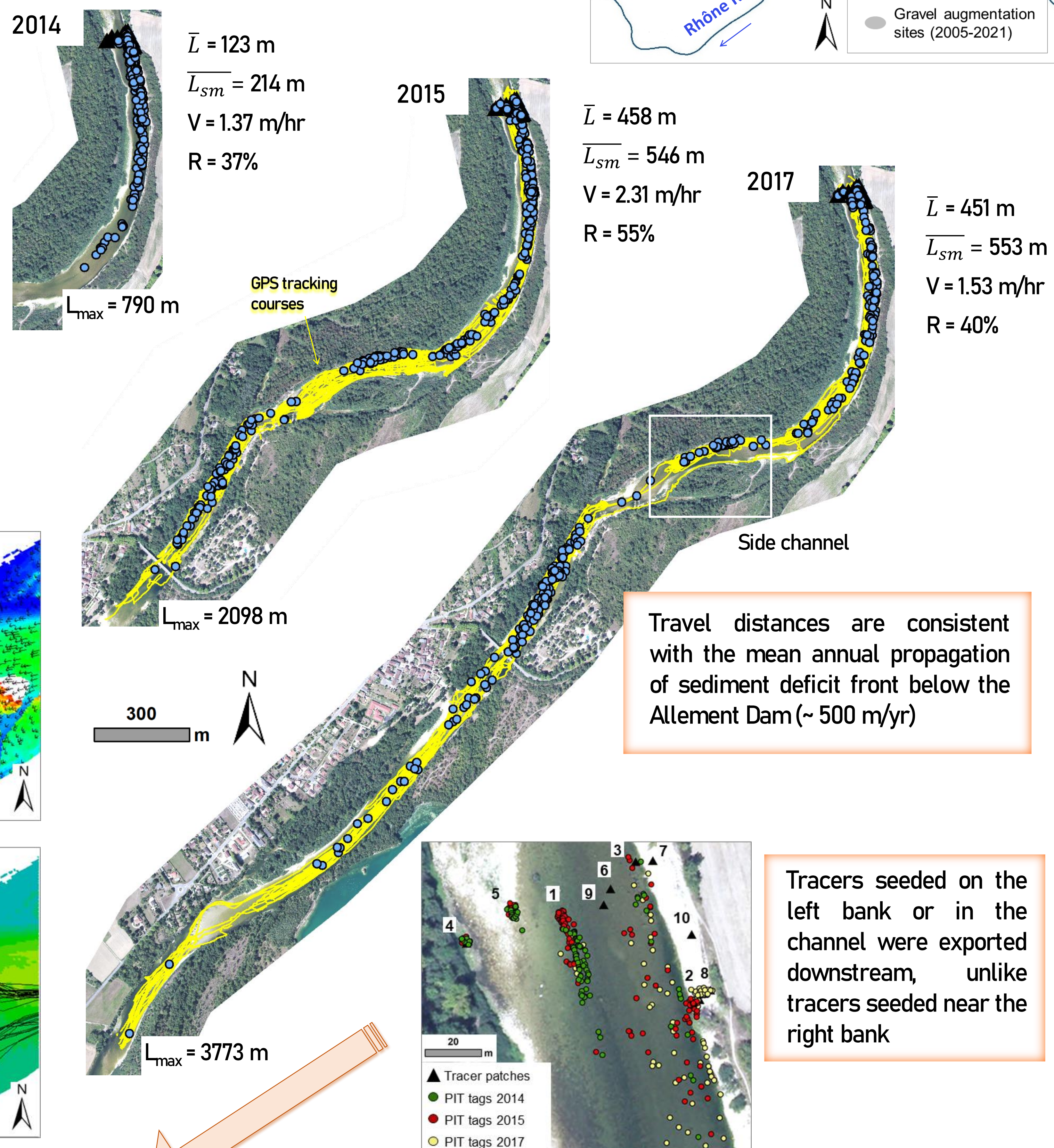
The Terre Soldat restored bank in Nov. 2013



The bank in July 2015 after floods



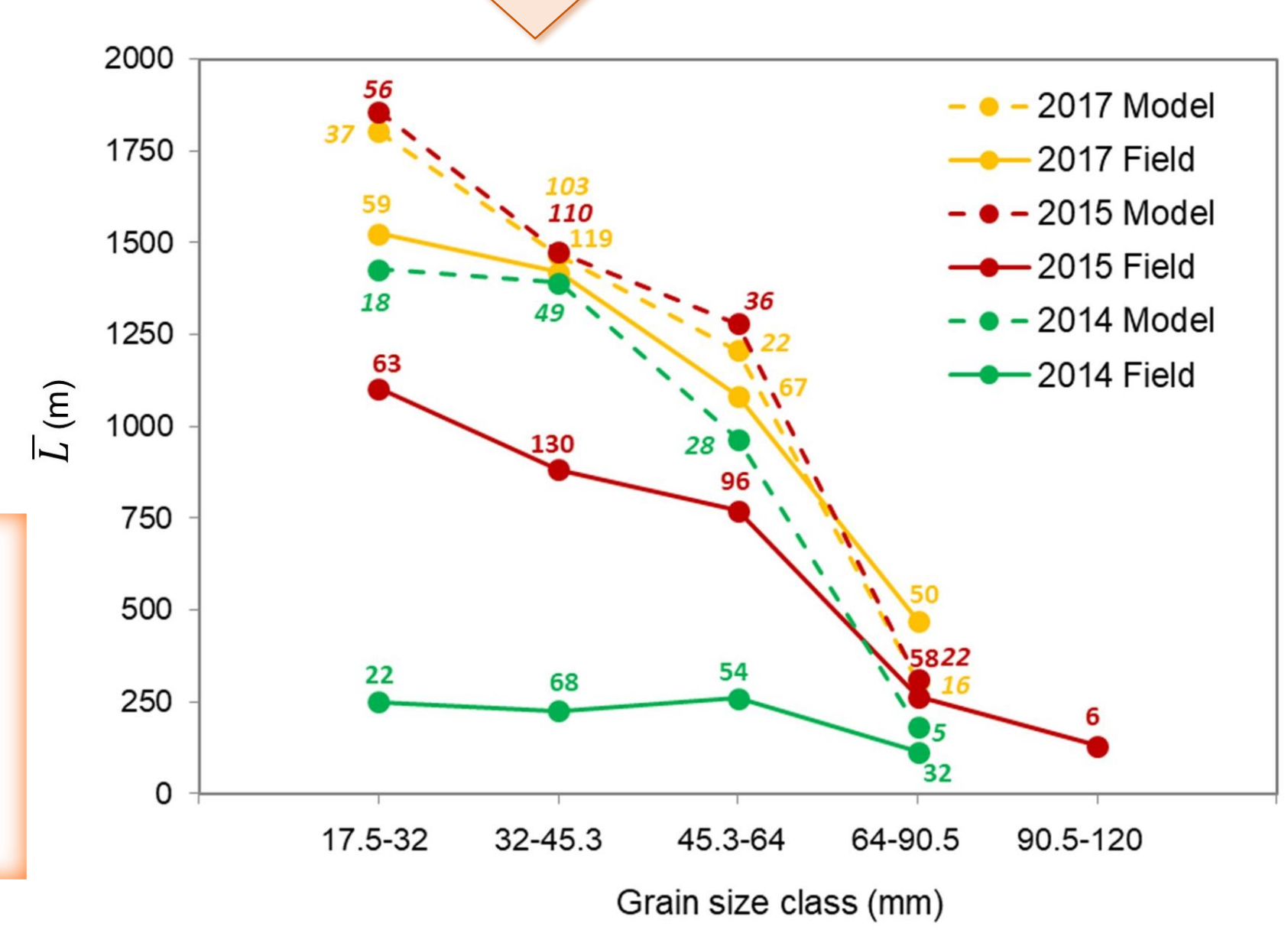
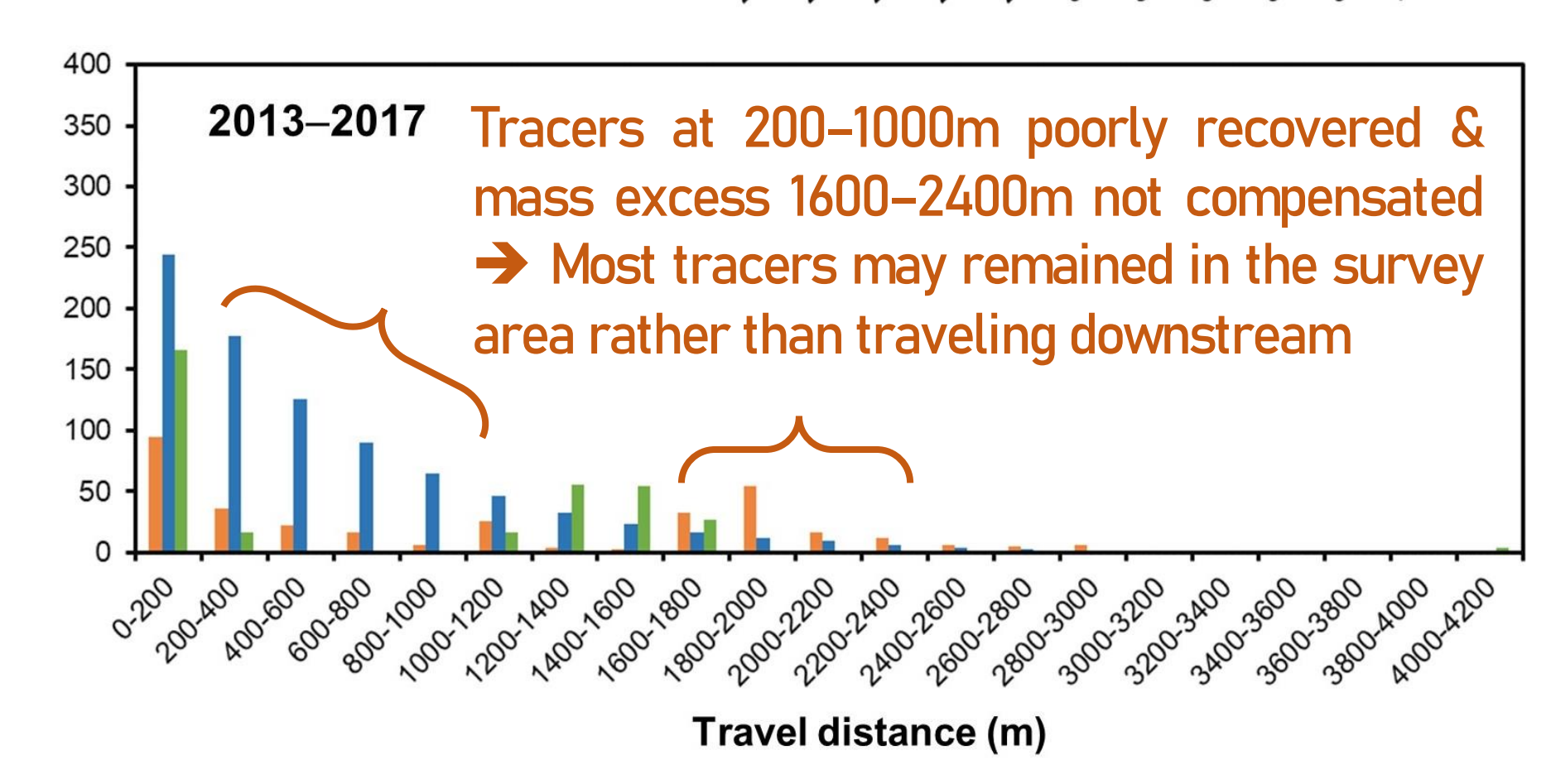
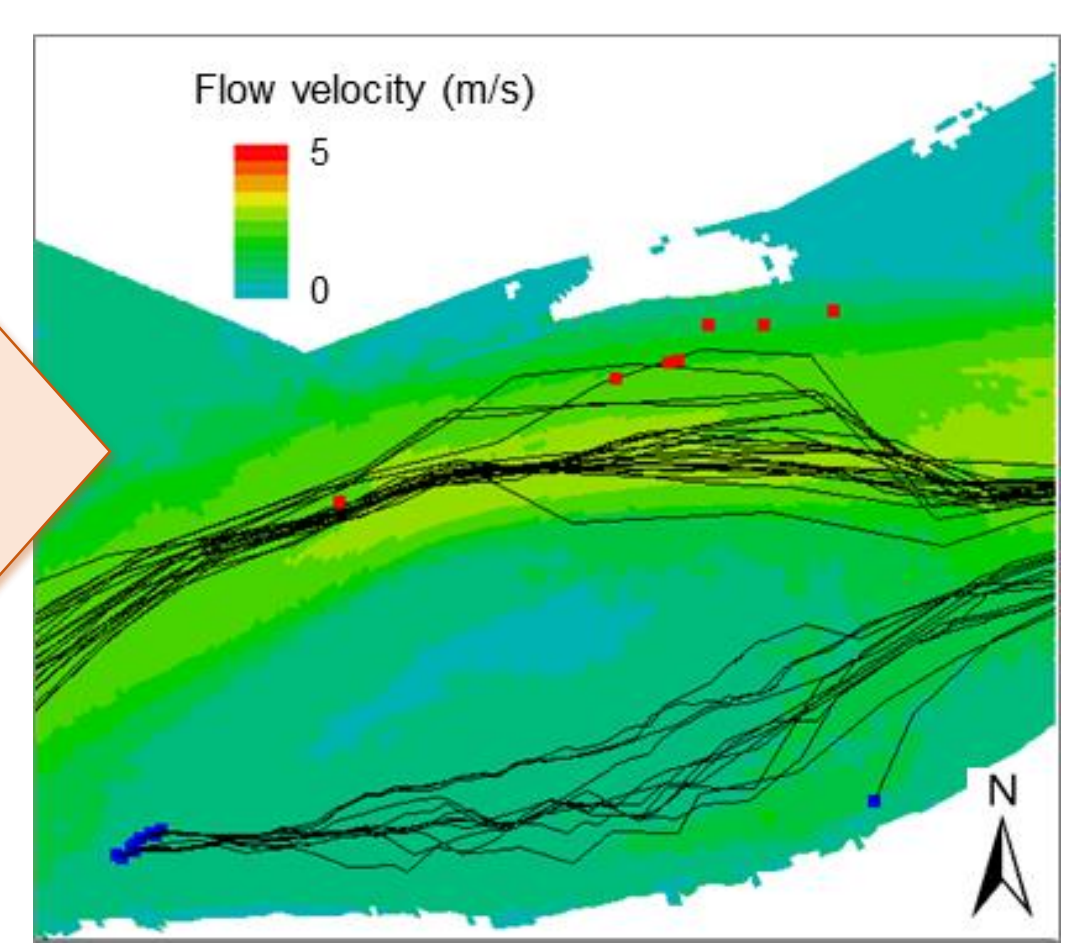
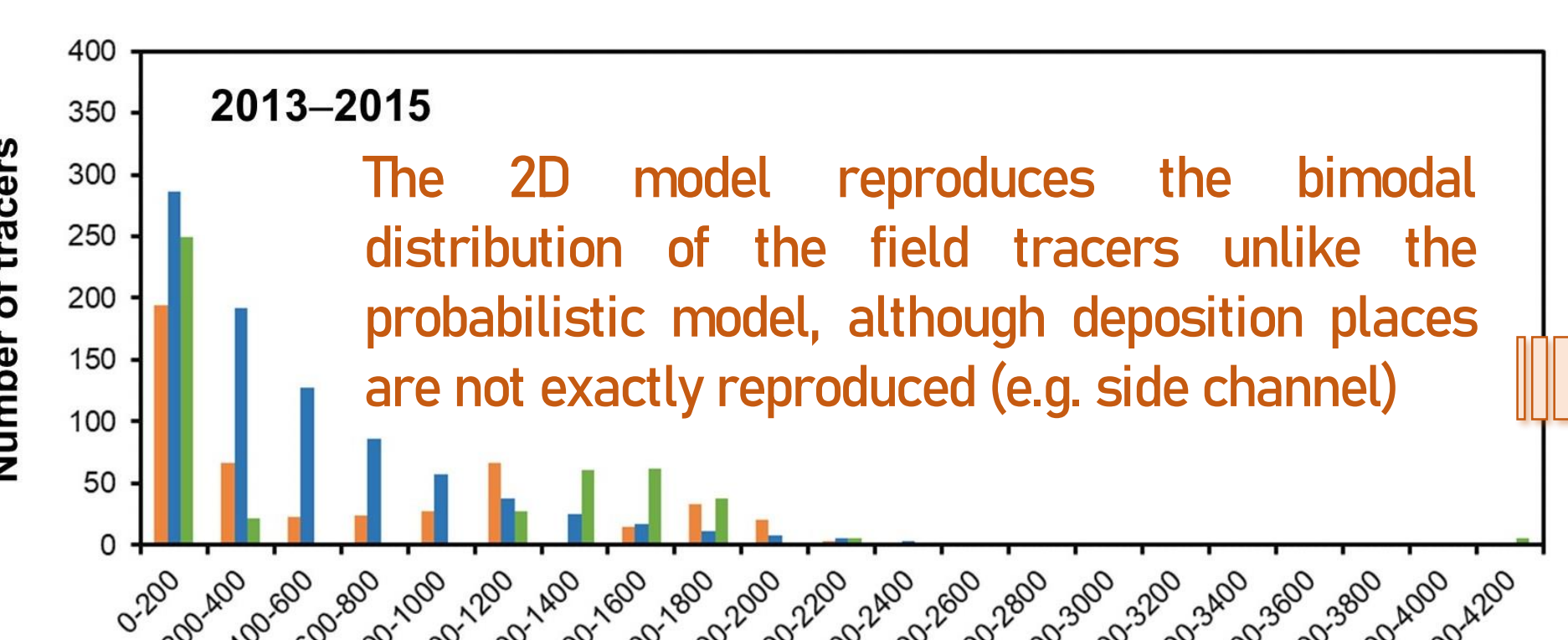
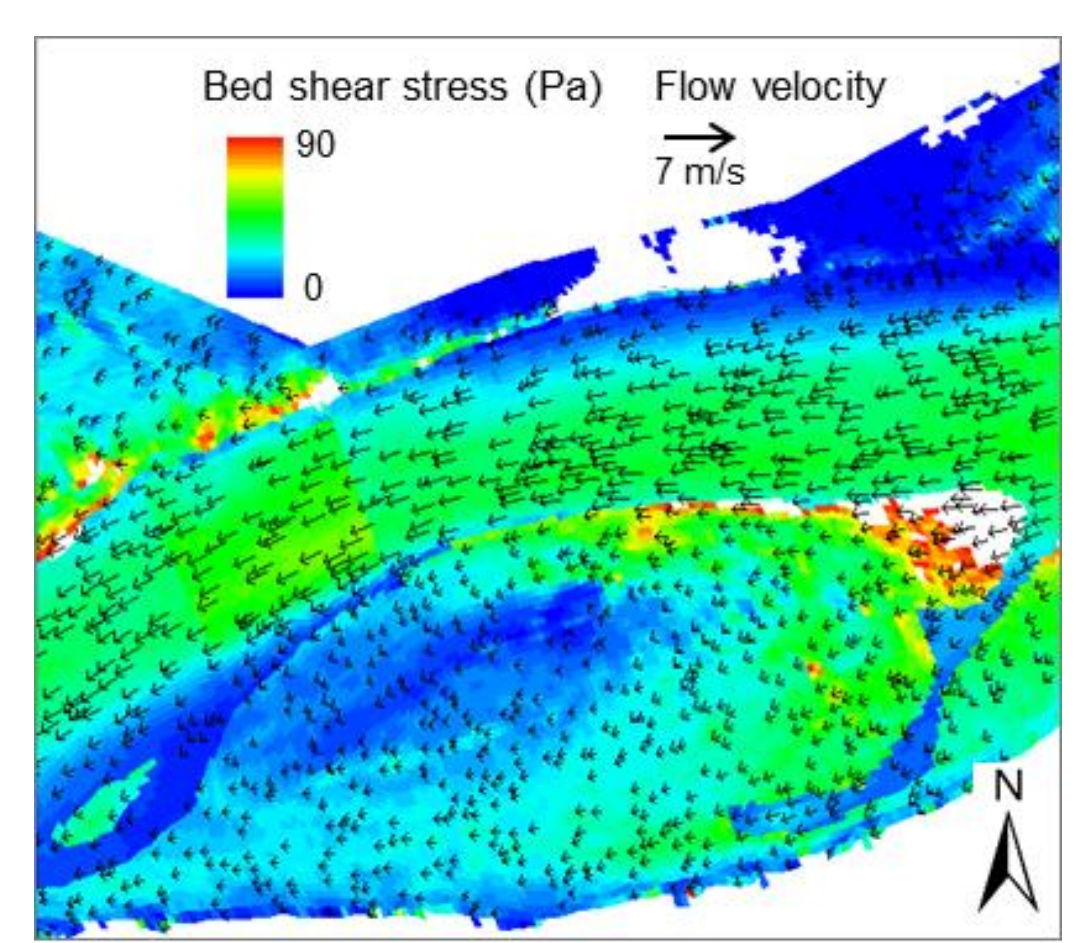
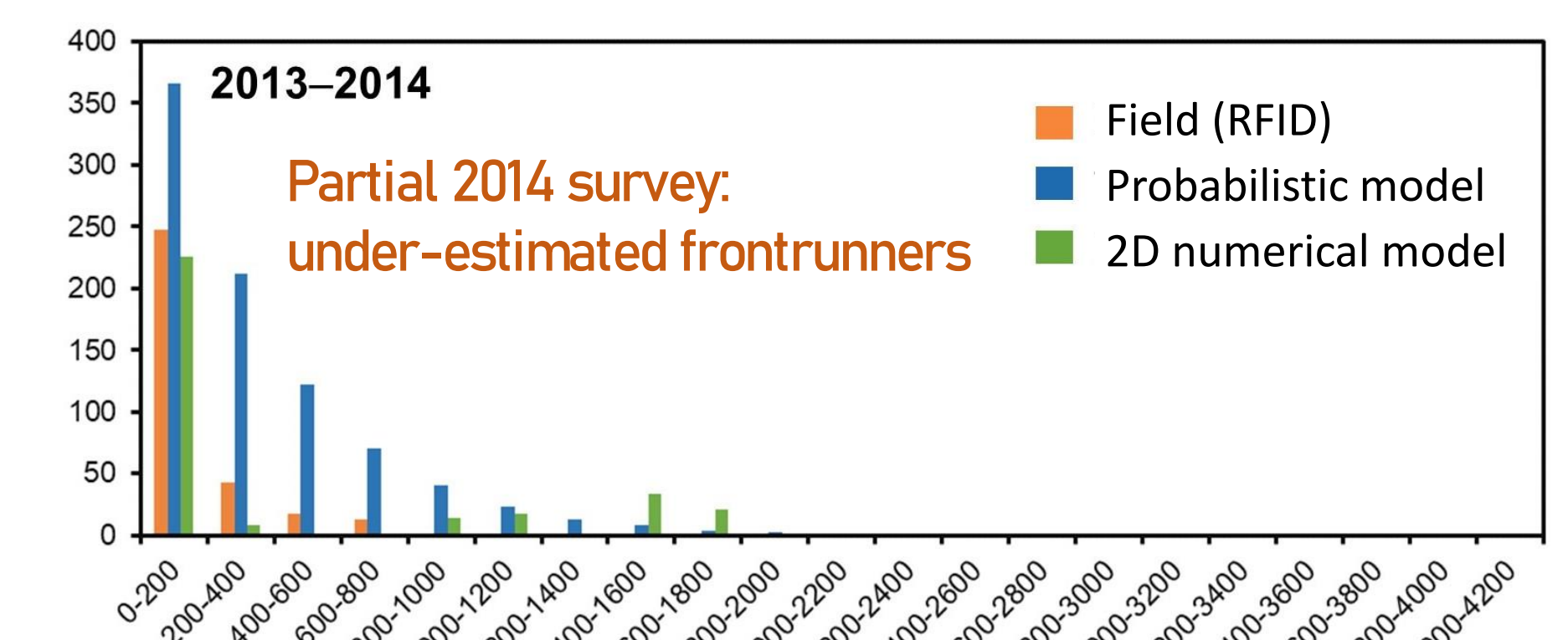
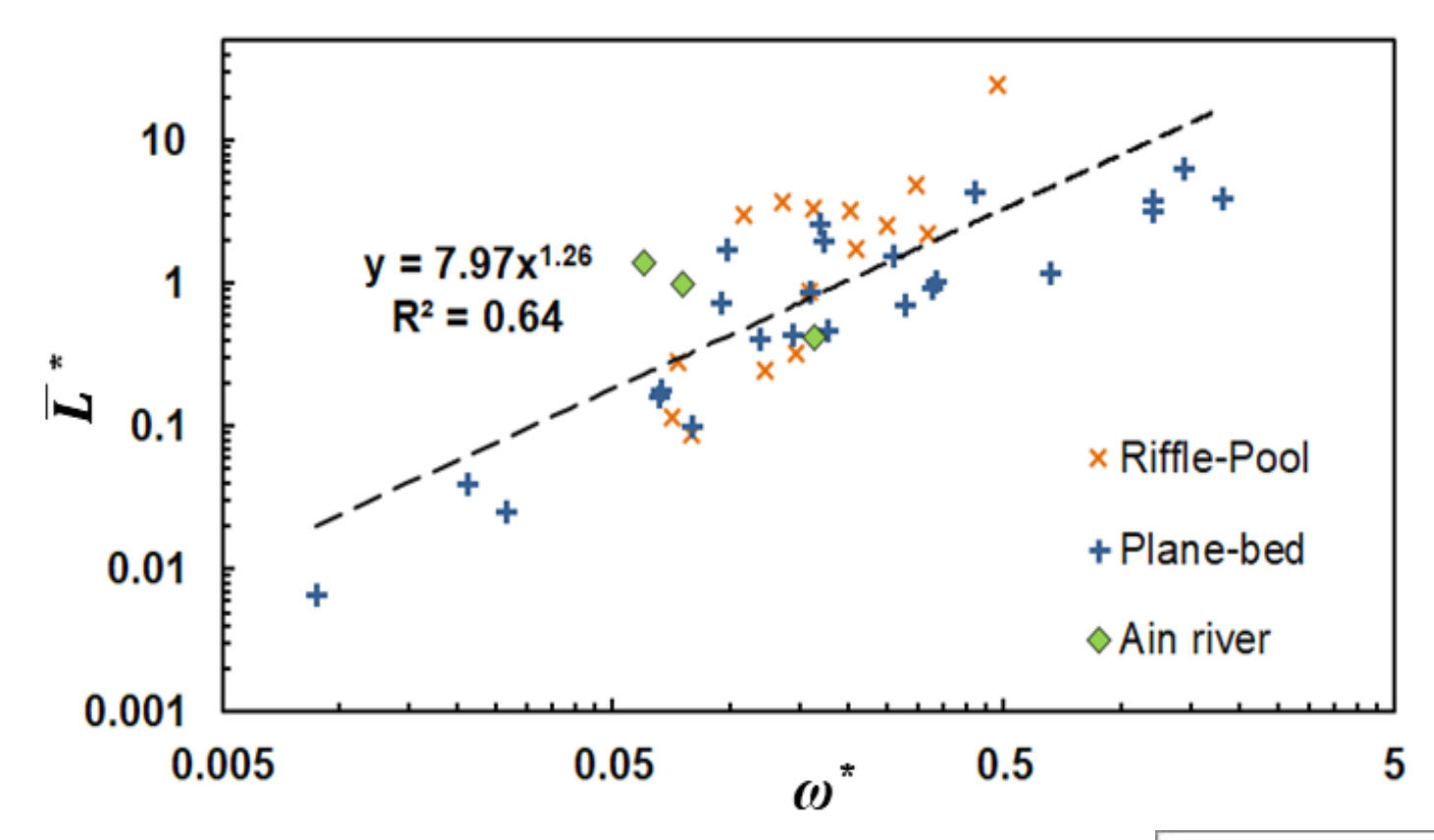
## IV. Results



Travel distances are consistent with the mean annual propagation of sediment deficit front below the Allement Dam (~ 500 m/yr)

Tracers seeded on the left bank or in the channel were exported downstream, unlike tracers seeded near the right bank

The Ain River data fit close to the main trend from the literature



## V. Outcomes

- RFID particle tracking provides a reliable and accurate representation of the bedload movement useful for monitoring gravel augmentation
- The probabilistic approach correctly reproduces the average trend in travel distances and is permits to discuss the frontrunners
- The 2D modeling accounts for variability of hydrodynamic conditions and simulates realistic displacements with high spatio-temporal resolution
- An effective strategy involves adding a probabilistic transport model in the 2D model to reproduce the scattering of individual particle trajectories

Increasing grain size effect on  $\bar{L}$  over time. Travel distances are over-estimated for finer classes in the 2D numerical model. No displacement is modeled for coarser particles