



**HAL**  
open science

## Graduate Geothermal training in the European Economic Area

J A Newson, Ghislain Trullenque, C Bossennec, I Sass, S Šadek, B Gautason,  
R M Greene

► **To cite this version:**

J A Newson, Ghislain Trullenque, C Bossennec, I Sass, S Šadek, et al.. Graduate Geothermal training in the European Economic Area. New Zealand Geothermal Workshop, Nov 2022, Auckland, New Zealand. hal-04166823

**HAL Id: hal-04166823**

**<https://hal.science/hal-04166823>**

Submitted on 20 Jul 2023

**HAL** is a multi-disciplinary open access archive for the deposit and dissemination of scientific research documents, whether they are published or not. The documents may come from teaching and research institutions in France or abroad, or from public or private research centers.

L'archive ouverte pluridisciplinaire **HAL**, est destinée au dépôt et à la diffusion de documents scientifiques de niveau recherche, publiés ou non, émanant des établissements d'enseignement et de recherche français ou étrangers, des laboratoires publics ou privés.

# Graduate Geothermal training in the European Economic Area

J. A. Newson<sup>1</sup>, G. Trullenque<sup>2</sup>, C. Bossennec<sup>3</sup>, I. Sass<sup>4</sup>, S. Šadek<sup>5</sup>, B. Gautason<sup>6</sup> and R. M. Greene<sup>1</sup>

<sup>1</sup> Iceland School of Energy, Reykjavik University, Menntavegur 1, 102 Reykjavik, Iceland

<sup>2</sup> UniLaSalle - Beauvais campus 19, rue Pierre Waguët – BP 30313 60026 BEAUVAIS, France

<sup>3</sup> Institute of Applied Geosciences, Geothermal Science and Technology, Technische Universität Darmstadt, Schnittspahnstraße 9, 64287 Darmstadt, Germany

<sup>4</sup> Helmholtz Centre Potsdam-GFZ German Research Centre for Geosciences, Telegrafenberg, 14473 Potsdam, Germany

<sup>5</sup> University of Zagreb, Faculty of Electrical Engineering and Computing, Unska 3, 10000 Zagreb, Croatia

<sup>6</sup> Iceland Geosurvey (ÍSOR), Rangárvöllum 2, hús 8, 603 Akureyri, Iceland

[julietn@ru.is](mailto:julietn@ru.is)

**Keywords:** *geothermal engineering education, EU strategic partnership and Erasmus Mundus programmes, student mobility, international training, applied sciences, renewable energies utilization, geothermal training, geothermal energy*

## ABSTRACT

Intensive graduate courses in geothermal energy have traditionally been the remit of nations with a long tradition of high temperature geothermal utilization: Iceland, Italy, Japan, and New Zealand. In addition, El Salvador has had a Spanish language Geothermal Diploma Course for Latin America since 2010, courses in Indonesia, taught in Indonesian, and African geothermal training is under development. However, increasing impacts of climate change, geopolitical conflict and related refugee movement has drawn attention to the need for clean, renewable and sustainable energy worldwide. This attention has created interest in geothermal research and utilization in many countries that do not have high temperature, tectonic margin or volcano-related, geothermal systems. This paper discusses the ongoing development of an EU-funded European Erasmus + Strategic Partnership dealing aiming at the construction of a geothermal course curriculum for international students, involving Iceland France, Germany and Croatia.

## 1. INTRODUCTION

This paper discusses the forerunner intensive course program, called Geo3EN (Geothermal Energy European Education Network), to the development of an Erasmus Mundus Master's degree, which can be funded by the EU. This Master's degree is taught in English by a consortium of higher education institutions (HEIs) from different countries; in this case from Croatia, France, Germany and Iceland.

This paper presents first the European context of geothermal energy in terms of resource utilization, research and teaching funding, and then discusses the implementation of some Geo3EN test courses.

## 2. EUROPEAN CONTEXT

This section is intended to give context to Geo3EN, the geothermal training programme that is the subject of the paper. The section contains a brief description of geothermal energy in Europe, followed by an outline of the main European research funding programme, Horizon Europe, and the youth training programme, Erasmus+ and how the Geo3EN programme fits into this funding regime.

## 2.1 Utilization of Geothermal Energy in Europe

Utilization of geothermal energy for electricity in Europe ('Europe' is defined as countries in the EU and EEA) is currently 20,881 GWh/yr. The majority of electrical generation is within three countries of Iceland (6,010 GWh/yr), Italy (6,100 GWh/yr) and Turkey (8,168 GWh/yr) (Huttrer, 2020). These countries have geothermal systems related to volcanic areas. However, Figure 1 (Dalla Longa et al, 2020) shows that there is so far un-utilized geothermal potential all across Europe, for instance at more than 2 km depth in sedimentary basins such as the Pannonian, as well as in fractured basement in rift systems within the Rhine Graben. The producing power plants of Velika 1 in Croatia, Soultz sous Forêts and Rittershofen in France, Insheim in Germany are already-operating examples.

Direct use of geothermal heat in Europe amounts to 264,843 TJ/yr, including use by heat pumps. Sweden, Turkey and Iceland (Lund & Toth, 2020) lead this growth in direct use for space heating. Much of Europe has suitable resources for direct geothermal heat applications in agriculture, industry and the built environment in reservoirs at depths of less than 2 km (Figure 1).

The pandemic slowed geothermal development in Europe, but the energy crisis associated with the 2022 war in Ukraine rushed the European Union to develop renewable heating systems. Half of new geothermal projects have been in heating and cooling (Figure 2). In particular, there is strong growth of geothermal heat pump installation, and 13 new district heating systems have added more than 154 MWth of new capacity. 75% of new growth in district heating came from France, Poland and Iceland (EGEC, 2022).

In European heating and cooling projects there is a decentralized energy system approach, and a large effort with respect to technology, system integration and 'non-technical' issues (i.e. policies, building standards, risk management and social acceptance issues) (EGEC, 2020).

The availability of low temperature geothermal resources, the need for renewable energy sources, and a recent focus on geothermal as part of a local-scale energy system, means that use of shallow, lower temperature geothermal resources will continue to support Europe's energy transition and independence in the future.

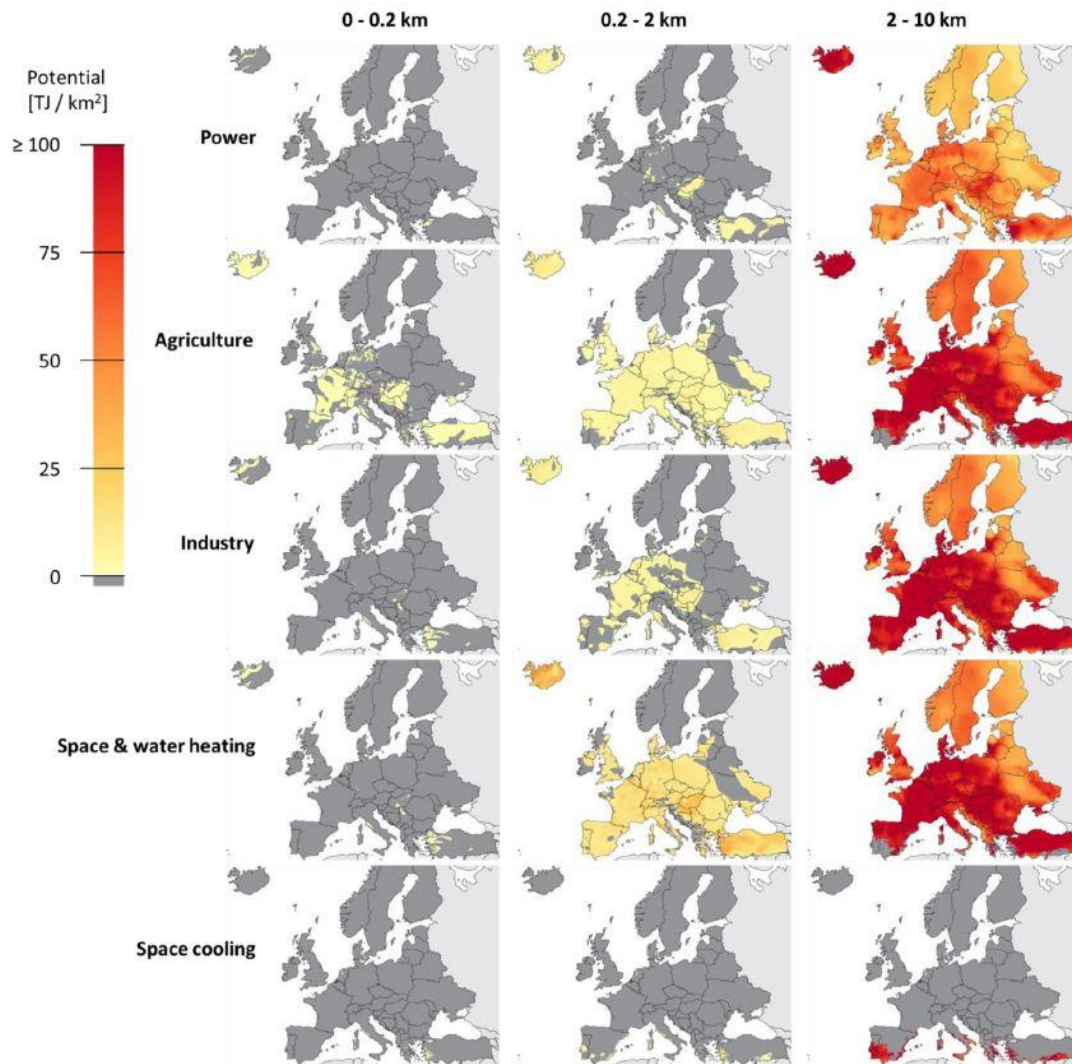


Figure 1: Long-term economic potentials for various geothermal applications in Europe at three different depth ranges. Adapted from Dalla Longa et al, 2020.

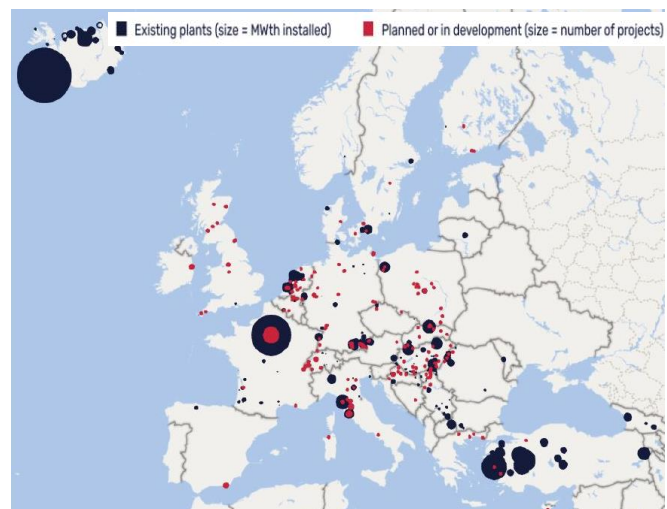


Figure 2. Location of existing and planned geothermal district heating and cooling systems in Europe (from EGEC, 2022).

## 2.2 Horizon Europe Funding Programme

Horizon Europe and the Erasmus Programme are the funding sources for the project under discussion in this paper (Geo3EN). Hence a brief description of these programmes is included here.

Horizon 2020 was the EU Research and Innovation funding programme, with a budget of € 80 billion, from 2014 to 2020. This has been followed by the new Horizon Europe (budget € 95.5 billion), running from 2021 to 2027.

## 2.3 Erasmus+ Funding Programme

Erasmus+ is the EU programme for education, training, youth, and sport. There are 3 Key Actions (KA's):

- KA1 Learning mobility of individuals, promoting student and teacher exchange programmes all over Europe, and (albeit with less opportunities) with the rest of the world. .
- KA2 Cooperation among organizations and institutions. This Programme funded the classes described in this paper.
- KA3: Support to policy development and cooperation.

## 2.4 KA2 and Geo3EN

The Geothermal Energy European Education Network (Geo3EN) has been funded by the Erasmus+ Programme (KA2) of the EU under the project number 2019-1-FR01-KA203-062936.

The higher education priorities of KA2 are:

1. Tackling skills gaps and mismatches
2. Promoting and rewarding excellence in teaching and skills development
3. Promoting internationalization

The Geo3EN programme aims to remedy the lack of qualified junior graduates in Europe available to master all elements of the geothermal energy value chain. Hence it is most closely related to the first KA2 priority of tackling skills gaps.

Geo3EN originated as academic spin-off of the H2020 research project MEET on Enhanced Geothermal Systems (Trullenque et al. 2018; Dalmais, 2020; Ledésert et al, 2022, Raos et al., 2022). The aim of MEET was to demonstrate the lower cost of small-scale production of electricity and heat in wider areas with various geological environments, in order to support a large increase of geothermal-based production sites in Europe in a near future.

In terms of the future, Geo3EN is intended to be the forerunner to an international multi-site MSc in geothermal science and engineering. This will provide students with competencies in geology, material sciences, mechanical engineering, power system management, modelling, and energy economics but also project management, entrepreneurship and intercultural awareness to successfully lead and design complex geothermal energy projects. All the Geo3EN and the proposed MSc programme will be entirely taught in English. The proposed degree will be operated

under a programme known as the Erasmus Mundus Joint Master.

## 2.5 Erasmus Mundus Joint Master Degree

The aim of the Geo3EN project is the creation of Erasmus Mundus Joint Master Degree (EMJM). The Erasmus Mundus programme supports high-level integrated transnational Master's study that is taught by a consortium of higher education institutions (HEIs) from different countries worldwide, with specific expertise and interest in the concerned study areas/professional domains. The programme provides a predetermined number of full scholarships for the particular EMJM course and students may apply from anywhere in the world. The students must study at a minimum of two HEIs, and earn either a joint degree or a dual degree, depending on the original agreement between institutions. These agreements between institutions depend on the fundamental degree-granting rules of each institution, and may be the controlling factor in the final designation of the Erasmus Mundus degree.

## 4. THE GEO3EN PROJECT

### 4.1 Background

The Geo3EN programme was under development since 2019, with an implementation period over March to July of 2022. This paper describes the background, development and implementation of the course. This period unfortunately was concurrent with the most drastic effects of COVID 19 on the world education system and society, with restricted mobility, online teaching and widespread stress. For a programme built on the concept of mobility this period was a challenge, and ultimately the mobility activity was compressed into the final nine months of the project.

### 4.2 Need for the Geo3EN Project

The objective of Geo3EN is to contribute to making Europe the leader in geothermal energy education and geothermal energy applications by creating a multi-site European MSc of Excellence in Geothermal Engineering. The need for such a qualification has been expressed by geothermal industry stakeholders (as represented by the 19 associated partners of Geo3EN). Their feedback as players of the European geothermal energy sector (industry, energy agencies, clusters, electricity operators, etc.) makes it clear that they face difficulties in finding suitable profiles for developing their activities.

The employment study of the GEOELEC project (funded by the EU, [www.geoelec.eu](http://www.geoelec.eu)) evaluated that in 2013 around 3000 jobs were directly related to geothermal electricity in the EU-28. The total number of geothermal power jobs (heat + electricity) between 2013 and 2030 is expected to grow from 10,000 to 100,000. The biggest industry challenges will be (EGEC, 2016):

- Finding the right combination of technical and soft skills, and shortage of people at the feasibility stage
- Development of drilling expertise, energy storage, solutions against scaling, efficient communication, and legal and financial framework
- Finding competencies such as flexibility to adapt to the changing environment and clients' needs, reservoir engineering, project and plant management.

These are the challenges that Geo3EN begins to address.

Geo3EN is a truly international project since the education of geothermal engineers requires a multidisciplinary set of competencies that are not available in a single university programme. Geo3EN aims to use the knowledge of its consortium partners to provide their students with the required competencies and skill sets, i.e. to be able to understand geology, material science, geothermal energy storage, energy production and transmission, energy economics, and to have excellent project management and entrepreneurial skills to successfully lead and design complex geothermal energy projects.

Similarly, Geo3EN aims at increasing the mobility of its students to benefit from the different competencies of the consortium partners and to test the curriculum of the future MSc programme. Moreover, boosting mobility will help students to be acquainted with different working techniques, pedagogic techniques and working methods, to master different equipment, experience another working environment and study designs.

#### **4.3 Institutions**

The lead applicant for the project was Institut Polytechnique UniLaSalle of France. This is a private higher education establishment founded in 1854. UniLaSalle hosts 4050 students on four campuses in Beauvais, Amiens, Rouen and Rennes and has been emerging as one of France's leading knowledge hub in applied sustainable development. UniLaSalle trains generalist engineers to hold high-level executive and top management positions in the following sectors: agriculture, food industry, food and health, geosciences and the environment, and is an accredited Engineering school. The leader of the Geo3EN project application is Dr Ghislain Trullenque.

TU Darmstadt (Technische Universität Darmstadt), founded in 1877, is a public higher education and research institution. It belongs to the TU9, which is the alliance of leading Universities of Technology in Germany. TU Darmstadt offers 111 degree programmes to 25,840 students. The Geothermal Science and Technology research group is led by Prof Dr Ingo Sass, and is part of the Darmstadt Graduate School of Energy Science and Engineering.

The University of Zagreb (Sveučilište u Zagrebu) is a public university, and the largest university in Croatia. The status of university was formally recognized in 1669. The University of Zagreb offers education programmes in all scientific fields and a wide range of courses at all study levels, from undergraduate to postgraduate for more than 70,000 students. The Technical College, which included engineering, was established in 1918, and today the Faculty of Electrical Engineering and Computing (FER) is the largest technical faculty and R&D institution in the fields of electrical engineering, information and communication technology and computing in the Republic of Croatia. The present research and educational staff comprises more than 190 professors, 202 teaching and research assistants and around 3300 undergraduate and graduate students. Izv. Prof. Dr. Sc. Siniša Šadek, Department of Energy and Power Systems was the FER representative on the Geo3EN programme.

Nýsköpunarmiðstöð Íslands (the Innovation Centre of Iceland) was the original Icelandic institution involved in this grant, however by 2021 this organization was failing, and

Reykjavik University (Háskólinn í Reykjavík) was asked to be the Icelandic partner. Reykjavik University is a small private university in Reykjavik, Iceland. The University is ranked 53rd in the Times Higher Education young universities rankings, and has around 3800 students. Reykjavik University teaches Law, Computer Science, Engineering, Business and Sports Science. The Engineering Department hosts the Iceland School of Energy, which is the school involved in the Geo3EN programme.

#### **4.4 Logistics and the Budget Component of Geo3EN**

The project primarily supported academic staff working time dedicated to curriculum construction, building of a competence matrix, financing transnational project meetings plus project management and communication. Extra funds were available to test some of the proposed lectures and site visits in the form of an intensive study program for two academics and six students per institution, including costs for international travel. There were some events that had to be modified or cancelled due to COVID 19, and thus cost less than budgeted. The nature of these EU funded projects is such that funds are not generally transferrable between categories, so the final total spend of €191,000 was around €60,000 less than the original budget.

The project logistics include coordination of activity times and degree regulations between four universities in four different countries. The complexities are not discussed further in this paper, which is focused on academic matters, but nonetheless management is an important and time-consuming part of the project.

#### **4.5 Academic component of Geo3EN**

##### **4.5.1 Stakeholder Consultations**

As already mentioned in section 2.4, Geo3EN originated from the Innovation Action MEET demonstration project during which the lack of young, qualified, multi and interdisciplinary geothermal engineers appeared. Members of the consortium produced a preliminary version of a competence matrix needed for future engineers. To ensure that the imagined profile corresponds exactly to the needs of the industry and research at present and in the near future, stakeholder consultations were carried out prior to the curriculum development in WP1. The stakeholders were first consulted via a questionnaire to be filled online and four Multiplier Events were later organized online due to COVID 19 restrictions in Zagreb, Beauvais, Darmstadt and Reykjavik. Feedback was carefully analyzed and the competence matrix was adapted several times accordingly. This process ensures that clear guidelines from both industry, academia and R&D organisms are given to the competence matrix. The competence requirements are a key feature to determine the exact design and selection of courses plus the mobility tracks to be followed by the students.

##### **4.5.2 Intensive Study Program (ISP)**

One of the main challenges when dealing with the Geo3EN concept is to develop tools and methodology that will enable students from different thematic backgrounds to gain the same level of base competencies in geothermal topics. The tools and methods should ensure that students acquire basic knowledge in all fields of geothermal engineering in order to be able to follow classes in unrelated fields. The challenge is in bringing a multi-disciplinary approach to a group of students with diverse academic backgrounds. In order to test

the reachability of this goal an ISP has been organized between 23 students and several academic staff. The concept of the program was dealing with a geothermal energy utilization feasibility study. Students had to acquire and treat data from a given reservoir, study rock properties in the laboratory, plan surface installations and take into accounts a given investment budget plus energy price. The students were introduced to concepts used in multi-parameter decision-making processes, with application to geothermal energy usage optimization. The teaching methods originally included classroom instruction, field and laboratory work. The results were evaluated in the form of group projects. Ongoing COVID 19 restrictions and differences in availability between institutions meant that courses were delivered online, and eventually in a very short time period, which was an unfortunate restriction; material had to be compressed, and group interaction and learning time reduced. The courses from each university are described below.

UniLaSalle: Geodynamics and rock rheology related to reservoir properties

1. 3D outcrop visualization
2. Metamorphism and fluid-rock interaction
3. Large-scale geodynamic processes
4. Rock rheology (stress & strain in geologic materials)
5. Brittle deformation processes
6. Ductile deformation processes

TU Darmstadt: Resource Characterization & Utilization

1. Introduction to petrothermal systems and reservoir characteristics.
2. Geological and geothermal models
3. Resource assessment.
4. Quantification and identification of deep geothermal potentials.
5. Introduction to EGS reservoir utilization assessment.

University of Zagreb: Power engineering

1. Introduction to power engineering
2. Power plant operation
3. Fluid machinery
4. Geothermal power plants
5. Electric machines and transformers
6. Transmission and distribution of electric energy
7. Heat exchangers and heat pumps
8. High voltage technology

Reykjavik University: Economics of geothermal energy

1. Conceptual models of high temperature geothermal systems.
2. Geothermal Power Plant configurations.
3. Energy Financial Assessment.
4. Environmental and resource impact of utilization, extracting maximum value from a project.
5. Economics of geothermal utilization.

**4.5.3 Site visits**

Each taught course was followed, some weeks later by field-work, site visits and practical laboratory work. These visits were finally able to go ahead after most COVID 19 restrictions were lifted, although visits to some industrial facilities were limited. The resulting trips still encompassed an interesting variety of reservoir analogue sites, active

geothermal areas, and power stations, power developments adjacent to protected environments (Thjórská in Iceland), and the protected historic areas with old mines which now give us valuable information on adjacent basement reservoirs.

The first country visit was to Croatia. The visits were somewhat restricted by COVID 19, but the group had access to EL-TO Zagreb thermal power plant, the 16.5 MW Velika 1 Geothermal Binary Plant (Figure3), and the Varaždin Hydro Plant on the Drava River.



**Figure 3. The Geo3EN class on a study visit to the Velika 1 geothermal binary power station in Croatia.**

Visits to geothermal power plants within the Upper Rhine Graben were able to go ahead and consisted of Soultz-sous-Forêts, Rittershoffen, and the Insheim Power Plants.


Several reservoir analogues were visited in the Upper Rhine Graben border massifs, namely in the Black Forest (Teufelsgrund and Schauinsland mines, shown in Figures 4, 5 & 6) and Vosges (Gabe Gottes Mine). The excursion led by UniLaSalle consisted of a transect across the graben and several paleo geothermal reservoir systems containing hydrothermal ore deposits were investigated.



**Figure 4. Geological overview presentation to students within the Schauinsland mine.**



**Figure 5. The Geo3EN class at the Rhine Graben reservoir analogue site – the Teufelsgrund (Devilsground) underground mine.**



**Figure 6. It was a long descent (~99 m) into the Schauinsland mine.**


Field visits in Iceland consisted of Seltún and Reykjanes active thermal areas, the 2021 Fagradalsfjall volcano (Figure 7) and the Hellisheiði Geothermal Heat and Power Station. In addition, the class visited Thjórsádalur (the valley of the river of bulls) which is the location of Iceland's longest and second most voluminous river. More than half (1035 MW) of Iceland's hydro capacity is in the Thjórsá area, which also hosts extensive fractured basalt flow (geothermal reservoir analogue) outcrops. The overnight trip to the Highlands took the class to Landmannalaugar thermal area on the northern margin of the Torfajökull caldera, the largest silicic volcanic area in Iceland, and a very popular tourist destination and protected area within the Fjallabak National Park.



**Figure 7. Part of the Geo3EN class at the recently active Fagradalsfjall volcano.**

The TU Darmstadt section of site visits consisted of petrophysical investigations in the laboratory, and proved very popular with the students. During this week of laboratory work, students had the opportunity to follow the complete process of petrophysical property measurements on representative facies rock samples from the different geothermal reservoirs.

The hydrothermik platform accessible at the TU Darmstadt provides high-tech analytics and an interdisciplinary laboratory concept for a broad spectrum of investigation options (Figure 8). It consists of a thermophysical laboratory, containing facilities to determine permeability and porosity, and other thermopetrophysical properties of rocks relevant for geothermal reservoir characterization. Participants were also introduced to a thermo-triax facility, which allows an experimental characterization of rock properties in in-situ conditions (high temperature, high pressure, variable pH of brines).



**Figure 8. ISP Students performing experiments with mentoring in the Thermo-triax facility necessary for optimal permeabilities for geothermal reservoir rocks samples**

## 5. CONCLUSION

This Geo3EN programme was the forerunner to implementation of an Erasmus Mundus Joint Master Degree in Geothermal Engineering. It occurred over the period of the COVID 19 pandemic, and was affected by this, although there were many other important learnings from this project.

The main lessons are:

- When there are four groups of students from four different countries, it is better to have more in-person contact for fruitful discussions.
- The students and teachers felt that the country visits occurred too close together. This was due to the limited time when limited international travel began to open up but in any case, care has been taken to sufficiently separate events of this type in the curriculum
- Students with no initial geological education background have passed on their difficulties working in the field, analyzing outcrops and investigating geological structures. This was expected by the consortium as it is possibly related to the short duration of the ISP program. A substantial number of intensive basic geology lectures are planned for students in question here. These lectures are available within a pool of Base Line Courses provided by Reykjavik University, TU Darmstadt and UniLaSalle Beauvais.

Topics that should receive more focus in the curriculum are:

- Geothermal resource management
- Natural resource policy
- Integration of geothermal energy with other energy sources.
- Coordination between different universities with respect to the pre-and co-requisites for courses, the course requirements for the degree; also the semester start and finish times are a challenge. This point will require an intensive and precise planning.

The Geo3EN program permitted the construction of a solid base for an application to the EMJD program. The current worldwide geopolitical situation and increasing public awareness regarding environmental concerns are factors in favour of the Geo3EN consortium initiative. Multi and interdisciplinary engineers able to lead the energy transition process are highly needed and it is expected that the employment market in this field will be exponentially growing.

The next steps are the design of a full Erasmus Mundus Joint International Master's degree, considering our Geo3EN experience. All consortium members are highly motivated in bringing their expertise to this novel and innovative training program.

#### ACKNOWLEDGEMENTS

Special thanks to Ghislain Trullenque whose energy propelled our group from start to finish, and the UniLaSalle International Project Manager Kimberly Couchy for gently keeping us all under control. Thanks to all the other teachers and Teaching Assistants, and finally to all our great students who were the experimental subjects for this project.

#### REFERENCES

- Dalla Longa, F., Nogueira, L. P., Limberger, J. van Wees, J.-D., van der Zwaan, B. *Scenarios for geothermal energy deployment in Europe*. Energy 206 (2020) 118060.
- Dalmais, E., Genter, A., Trullenque, G., Leoutre, E., Leiss, B., Bär, K., Mints, A., Olafson, D. I., Rasl, I., Wagner, B. *Meet Project: Toward Large Scale Deployment of Deep Geothermal Energy in Europe*. Proceedings World Geothermal Congress 2020+1, Reykjavik, Iceland, April - October 2021.
- Dumas, P., Bogi, A., Garabetian, T. Research, *Innovation and Competitiveness of the Geothermal Sector in Europe*. Proceedings World Geothermal Congress 2020+1, Reykjavik, Iceland, April - October 2021.
- Erasmus+ Programme Guide Version 2(2022): 26-01-2022 [https://erasmus-plus.ec.europa.eu/sites/default/files/2022-01/2022-erasmusplus-programme-guide-v2\\_en\\_0.pdf](https://erasmus-plus.ec.europa.eu/sites/default/files/2022-01/2022-erasmusplus-programme-guide-v2_en_0.pdf)
- European Geothermal Energy Council (EGEC). *KnowRes Geothermal Sector Report, 2016* <https://www.egec.org/studies-on-employment-in-the-geothermal-sector/>
- European Geothermal Energy Council (EGEC). *Strategic research innovation agenda for geothermal heating*. [www.rhc-platform.org](http://www.rhc-platform.org) (2020).
- Huttrer, G. W. *Geothermal Power Generation in the World 2015-2020 Update Report*. Proceedings World Geothermal Congress 2020+1, Reykjavik, Iceland, April - October 2021.
- Ledéser, B. A., Hébert, R. L., Trullenque, G., Genter, A., Dalmais, E., Hérisson, J. *Enhanced Geothermal Systems and other Deep Geothermal Applications through-out Europe: The MEET Project*. Geosciences Special Issue (in press) 2022. <https://www.mdpi.com/si/72997>
- Lund, J. W. & Toth, A. N. *Direct Utilization of Geothermal Energy 2020 Worldwide Review*. Proceedings World Geothermal Congress 2020+1, Reykjavik, Iceland, April - October 2021.
- Raos, S., Hranic, J., Rajsl, I., Bär, K. *An extended methodology for multi-criteria decision-making process focused on enhanced geothermal systems*. Energy Conversion and Management, Volume 258,15 April 2022,
- Trullenque, G., Genter, A., Leiss, B., Wagner, B., Bouchet, R., Léoutre, E., Malnar, B., Bär, K., Rajšl, I. *Upscaling of EGS in different geological conditions: a European perspective*. Proceedings, 43rd workshop on geothermal reservoir engineering Stanford university, Stanford, California, sgp-tr-213, 2018.