



**HAL**  
open science

## Editorial of Special Issue “Enhanced Geothermal Systems and Other Deep Geothermal Applications throughout Europe: The MEET Project”

Béatrice A Ledésert, Ronan L Hébert, Ghislain Trullenque, Albert Genter, Eléonore Dalmais, Jean Herisson

### ► To cite this version:

Béatrice A Ledésert, Ronan L Hébert, Ghislain Trullenque, Albert Genter, Eléonore Dalmais, et al.. Editorial of Special Issue “Enhanced Geothermal Systems and Other Deep Geothermal Applications throughout Europe: The MEET Project”. Enhanced Geothermal Systems and Other Deep Geothermal Applications throughout Europe: The MEET Project, 12, 2022, 10.3390/geosciences12090341 . hal-04166708

**HAL Id: hal-04166708**

**<https://hal.science/hal-04166708>**




Submitted on 20 Jul 2023

**HAL** is a multi-disciplinary open access archive for the deposit and dissemination of scientific research documents, whether they are published or not. The documents may come from teaching and research institutions in France or abroad, or from public or private research centers.

L'archive ouverte pluridisciplinaire **HAL**, est destinée au dépôt et à la diffusion de documents scientifiques de niveau recherche, publiés ou non, émanant des établissements d'enseignement et de recherche français ou étrangers, des laboratoires publics ou privés.

Editorial

# Editorial of Special Issue “Enhanced Geothermal Systems and Other Deep Geothermal Applications throughout Europe: The MEET Project”

Béatrice A. Ledésert<sup>1,\*</sup>, Ronan L. Hébert<sup>1</sup>, Ghislain Trullenque<sup>2</sup>, Albert Genter<sup>3</sup>, Eléonore Dalmais<sup>3</sup> and Jean Herisson<sup>4</sup>

<sup>1</sup> Geosciences and Environment Cergy Laboratory, CY Cergy Paris Université, 1 Rue Descartes, F-95000 Neuville-sur-Oise, France

<sup>2</sup> UniLaSalle, 19 Rue Pierre Waguet BP30313, CEDEX, F-60026 Beauvais, France

<sup>3</sup> ÉS Géothermie, 26 bd Président Wilson, F-67000 Strasbourg, France

<sup>4</sup> Benkei, 97 Cours Gambetta, F-69003 Lyon, France

\* Correspondence: [beatrice.ledesert@cyu.fr](mailto:beatrice.ledesert@cyu.fr); Tel.: +33-134-257-357

## 1. Introduction

The MEET project is a Multidisciplinary and multi-context demonstration of Enhanced Geothermal Systems exploration and Exploitation Techniques and potentials, which received funding from the European Commission in the framework of the Horizon 2020 program. During the four years of the project, two main types of exploitations were investigated: Enhanced Geothermal Systems (EGS) and oil-to-geothermal conversion or co-production. The following topics were addressed: the upscaling of thermal power production and optimized operation of EGS plants (papers [1–5]); variscan geothermal reservoirs in granitic and metamorphic rocks (papers [6–17]); and technical, economic and environmental assessment for oil-to-geothermal fields and EGS integration into energy systems (papers [18–20]). These 20 papers give an overview of some of the work performed in the MEET project, but they are not exhaustive of all the results obtained in this frame. Additional results are available at [https://zenodo.org/communities/eu\\_project\\_meet/](https://zenodo.org/communities/eu_project_meet/) (accessed on 1 September 2022). The MEET Project (Figure 1) received funding by the European Commission in the framework of the H2020 Program (Grant Agreement No. 792037) for a Multidisciplinary and multi-context demonstration of Enhanced Geothermal Systems exploration and Exploitation Techniques and potentials.



**Citation:** Ledésert, B.A.; Hébert, R.L.; Trullenque, G.; Genter, A.; Dalmais, E.; Herisson, J. Editorial of Special Issue “Enhanced Geothermal Systems and Other Deep Geothermal Applications throughout Europe: The MEET Project”. *Geosciences* **2022**, *12*, 341. <https://doi.org/10.3390/geosciences12090341>

Received: 5 September 2022

Accepted: 5 September 2022

Published: 13 September 2022

**Publisher’s Note:** MDPI stays neutral with regard to jurisdictional claims in published maps and institutional affiliations.



**Copyright:** © 2022 by the authors. Licensee MDPI, Basel, Switzerland. This article is an open access article distributed under the terms and conditions of the Creative Commons Attribution (CC BY) license (<https://creativecommons.org/licenses/by/4.0/>).



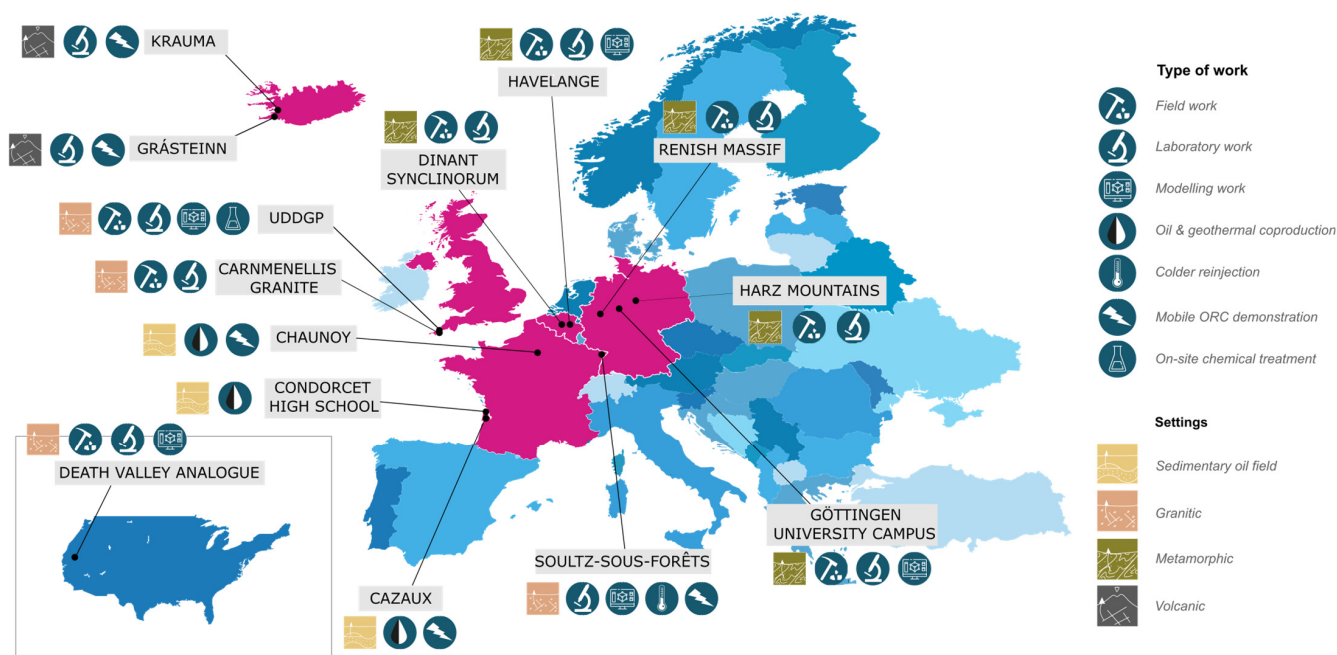
**Figure 1.** Logo of the MEET project, URL (<https://www.meet-h2020.com> (accessed on 1 September 2022)) of its website and that of the platform ([https://zenodo.org/communities/eu\\_project\\_meet/](https://zenodo.org/communities/eu_project_meet/) (accessed on 1 September 2022)) on which all of the documents produced by the MEET project are stored.

The MEET project dealt with the gains in geothermal energy that can be achieved using a variety of techniques, depending on the geological setting of the underground. Among the list of exploitation concepts, **Enhanced Geothermal Systems (EGS)** are particularly interesting, as their application is little dependent on the underground setting, allowing, in turn, for a large geographical deployment and market penetration in Europe. The

challenges of EGS are multiple in terms of investment costs, the testing of novel reservoir exploitation approaches with an inherent risk of induced seismicity and the presence of aggressive geothermal brines that can damage infrastructures due to scaling and corrosion. The **use of co-produced hot brines in mature oil fields** is another target of the project.

MEET aimed at 1- gathering knowledge of EGS heat and power production in various geological settings; 2- helping increase heat production from existing plants and convert oil wells into geothermal wells; 3- enhancing heat-to-power conversion at low flow (<10 l/s) and/or low temperature (60–90 °C) by using smart mobile Organic Rankine Cycle (ORC) units; and 4- replicating the technology by promoting the penetration of EGS power and/or heat plants.

In order to reach those objectives, the MEET project mainly addressed the need to capitalize on the exploitation of the widest range of fluid temperature in oil and geothermal fields (from 90 °C to 160 °C) and apply EGS in different geological settings (sedimentary basins and basements affected or not by post extensional tectonics). The approach was based on a combination of research and demonstration activities. It relied on the study of demonstration sites (Figure 2), either at the **exploration stage** (United Downs Deep Geothermal Project (UDDGP)—UK; Göttingen University campus—Germany; Havelange—Belgium) by studying **analogues** (e.g., Death Valley—CA, USA; Carnmenellis granite and Cornubian batholith—UK; Dinant synclinorium—Belgium; Rhenish massif and Harz mountains—Germany) or the **exploitation stage** (e.g., Soultz-sous-Forêts EGS plant—France; Chaunoy and Cazaux oil fields—France; Condorcet High School—France; Grásteinn farm and Krauma spa—Iceland).



**Figure 2.** Location map of the sites and type of works performed in the MEET project.

Various geological settings are represented: volcanic areas (Krauma and Grásteinn), sedimentary basins (Chaunoy, Condorcet High School and Cazaux), granitic basements (Soultz-sous-Forêts; UDDGP; Death Valley analogue) and metamorphic basements (Havelange, Göttingen University campus, Harz Mountains and Rhenish Massif analogues).

After four years of transdisciplinary work, this Special Issue compiles some of the most recent geoscience results obtained by the 16 academic and industrial partners (ES-Géothermie (coordinator), UniLaSalle, GIM-Labs, CY Cergy Paris Université, Technische Universität Darmstadt, Universitätsenergie Göttingen GmbH, Georg-August-Universität Göttingen, Vermilion, Enogia, GFZ, Febus-Optics, University of Zagreb—Faculty of Elec-

trical Engineering and Computing, ICETEC, Geological Survey of Belgium, GeoThermal Engineering and Benkei) coming from 5 countries (Belgium, Croatia, France, Germany and Iceland) that joined their efforts for the development of geothermal energy across Europe. The MEET project was organised in dedicated work-packages (WP) through the technical themes that were developed during the project: upscaling of thermal power production and optimized operation of EGS plants (WP3); enhancing and/or converting petroleum sedimentary basins for geothermal electricity and thermal power production (WP4); variscan geothermal reservoirs (granitic and metamorphic rocks; WP5); demonstration of electricity and thermal power generation (WP6); and economic and environmental assessment for EGS integration into energy systems (WP7). This *Geosciences* Special Issue is mostly presenting the geoscientific work performed within MEET. WP3 and WP5 have a dedicated section, whereas WP4, 6 and 7 are grouped in the section “Technical, economic and environmental assessment for oil to geothermal fields and EGS integration into energy systems”. Other works performed within the MEET project can be found on the Zenodo platform: [https://zenodo.org/communities/eu\\_project\\_meet/](https://zenodo.org/communities/eu_project_meet/) (accessed on 1 September 2022).

The geoscience work performed in the MEET project was based on geological field work on high-quality analogues; laboratory experiments; advanced reservoir modelling; specific demonstration activities such as chemical stimulation, colder reinjection or innovative monitoring of deep geothermal wells; and production of electrical power via small-scale binary technology tested in the various geological contexts in Europe shown in Figure 2.

## 2. Upscaling of Thermal Power Production and Optimized Operation of EGS Plants

The Soultz-sous-Forêts demonstration site (called Soultz in the following) has been operated since 2016 for the production of electricity from a granitic basement. The temperature of the brine produced at the well head of GPK-2 drill hole is around 160 °C. It is currently reinjected in the ground at a temperature close to 70 °C.

In those operation conditions, minerals precipitate during the lowering of the temperature into the surface installations, producing deposits called scales. Scales have a negative impact on the power plant in lowering the electricity production and inducing specific waste management issues. Thus, scales have to be thoroughly characterized [1] and their deposition process modelled [2] to control scaling processes in surface installations. In order to increase energy output, a small-scale heat exchanger prototype, called SHEx in the following, has been tested for 3 months in order to lower the reinjection temperature down to 40 °C. The SHEx is of tubular type, made of an entrance, an exit, water boxes at each end, and tubes made of several alloys and metals in between. The lowering of the temperature of reinjection might have an impact on the geothermal reservoir ([3,4]) while the structure of the reservoir ([3,5]) is another key parameter to be considered for the sustainability of the EGS.

Ledésert et al. [1], in “Scaling in a Geothermal Heat Exchanger at Soultz-Sous-Forêts (Upper Rhine Graben, France): A XRD and SEM-EDS Characterization of Sulfide Precipitates”, studied the sulfide scales that deposited in the SHEx by using X-Ray Diffraction (XRD) and a Scanning Electron Microscope (SEM) coupled with an Energy-Dispersive Spectrometer (EDS). The effect of the flow regime on the shape of sulfide crystals was questioned, as well as that of the lowering of temperature on the thickness of the deposit. The scales deposited in the SHEx were compared to scales deposited in normal industrial conditions.

In “Thermodynamic and Kinetic Modelling of Scales Formation at the Soultz-sous-Forêts Geothermal Power Plant”, Kunan et al. [2] performed the thermodynamic and kinetic modelling of scale deposition by using Phreeqc and the Thermoddem database thanks to the data on the chemical elements, minerals, and gas it contains. The model generated a rough prediction of the scale formation when operating the plant with sulfate scales inhibitors at the Soultz geothermal plant and showed only a small deviation between simulated results and the actual case.

“Soulz-sous-Forêts Geothermal Reservoir: Structural Model Update and Thermo-Hydraulic Numerical Simulations Based on Three Years of Operation Data” by Baujard et al. [3] presents a thermo-hydraulic numerical simulation to better constrain the parameters that govern the functioning of the Soultz granitic exchanger at depth when colder reinjection is performed. In this article, a 3D hydrothermal study was performed in order to evaluate the spreading of the thermal front during colder reinjection and its impact on production temperature. The fault scale was investigated first, integrating pre-existing models from seismic profiles, seismic cloud structure and borehole image logs calibrated with well data. Secondly, this geometrical model was adapted to be able to run hydrothermal simulations. In a third step, a 3D hydrothermal model was built based on the structural model. After calibration, the effect of colder reinjection on the production temperature was calculated. Finally, the accuracy of the structural model on which the simulations are based is discussed and an update of the structural model is proposed in order to better reproduce the observations.

Mahmoodpour et al., [4] in “Hydro-Thermal Modeling for Geothermal Energy Extraction from Soultz-sous-Forêts, France”, propose another hydro-thermal modelling for geothermal energy extraction from Soultz, based on structures identified in [3], at temperature lower than the current 70 °C fluid reinjection temperature. Two injection-production rate scenarios were modelled, and the drop in the production wellhead temperature for 100 years of operation was quantified. For each scenario, reinjection temperatures of 40°C, 50°C and 60°C were chosen and compared with the 70 °C current reinjection condition.

In “Sensitivity Analysis of FWI Applied to OVSP Synthetic Data for Fault Detection and Characterization in Crystalline Rocks”, Abdelfettah and Barnes [5] used the Full Wave Inversion (FWI) method to detect, delineate and better characterize faults in the granitic geothermal reservoir, from Multi-Offset Vertical Seismic Profile (OVSP) data in order to further characterize the geothermal resource at Soultz. They made several sensitivity studies to show the dip and thickness of a fault that can be imaged by FWI, even in the presence of additive Gaussian noise. Their work was applied to the Soultz site to help a better characterization of the fracture network.

### 3. Variscan Geothermal Reservoirs in Granitic and Metamorphic Rocks

Given the depth of EGS reservoirs and the difficulty to obtain data to characterize them, surface analogues were studied in metamorphic and granitic environments. Analogues are surface sites that are easier to access and have similarities with the geothermal reservoirs in terms of rock nature and geological context. They allow researchers to better characterize the different kinds of EGS reservoirs.

#### 3.1. Granitic Rocks

The granitic reservoir topic is developed through two sites: the Death Valley granitic surface analogue and the Cornish granites around and within the wells of the United Downs Deep Geothermal Project (UDDGP, Carnmenellis batholith). In the framework of MEET, reservoir improvements by using soft stimulation are planned in Cornwall at EDEN geothermal site where a 5 km deep well has been drilled in a fractured granite close to the UDDGP site.

##### 3.1.1. Death Valley Analogue

The Death Valley granitic analogue is located in the Noble Hills (Noble Hills Granite, NHG, CA, USA). Granitic rocks affected by present or past hydrothermal fluid circulation, typically undergo a variety of alteration processes called hydrothermal alteration. This is due to the instability of the primary mineralogical assemblages under the new physico-chemical conditions, which leads to the formation of new mineral phases. Hydrothermal alteration was described for outcrops far from the faults [6] and close to them [7]. The



structural characterization of the fracture network that conducted the fluids responsible for the hydrothermal alterations is presented in [8,9].

Far from the faults, Klee et al. [6] present “Fluid-Rock Interactions in a Paleo-Geothermal Reservoir (Noble Hills Granite, CA, USA). Part 1: Granite Pervasive Alteration Processes away from Fracture Zones”, aimed at studying the impact of the regional geological context on the rock facies and alteration types. The NHG was first characterized from a geochemical and petrographical point of view. Once alteration parageneses were identified, an attempt was made to correlate the rock hydration rate given by the loss on ignition obtained during Inductively Coupled Plasma spectrometry to porosity, calcite content and chemical composition. Illite crystallinity was used to pinpoint a likely regional temperature gradient in the NHG.

In “Fluid-Rock Interactions in a Paleo-Geothermal Reservoir (Noble Hills Granite, CA, USA). Part 2: The Influence of Fracturing on Granite Alteration Processes and Fluid Circulation at Low to Moderate Regional Strain”, Klee et al. [7] decipher the role of fractures in the hydrothermal alteration of the rock they crosscut. Several generations of fluids have percolated through the granitic reservoir. The alteration degree, the porosity and the calcite content were evaluated approaching fracture zones. A correlation between the degree of alteration and the fracture density and the amount of strain is proposed.

Chabani et al. [8] proposed a geometrical description and a quantification of the multiscale network organization and its effect on connectivity using a wide-ranging scale analysis. The statistical analyses were performed from regional maps to thin sections. The aim of “Fracture Spacing Variability and the Distribution of Fracture Patterns in Granitic Geothermal Reservoir: A Case Study in the Noble Hills Range (Death Valley, CA, USA)” was to show which class of fractures (small, medium, large) and which orientations ruled the connectivity and hence the ability of fractures to conduct hydrothermal fluids.

In “Multiscale Characterization of Fracture Patterns: A Case Study of the Noble Hills Range (Death Valley, CA, USA), Application to Geothermal Reservoirs”, Chabani et al. [9] further characterized the fracture network in the NHG by proposing geometric description and quantifying the multiscale network organization and its effect on connectivity, using a wide-ranging scale analysis and scale order classification. The statistical analyses were performed on real (measured in the field) and virtual (established from photographs) scanlines intersecting fracture networks.

### 3.1.2. United Downs Deep Geothermal Project (UDDGP) Demonstration Site

In the United Downs Deep Geothermal Project (UDDGP) demonstration site settled in another granite body in Cornwall (UK), both field and borehole samples were collected and analyzed, and numerical simulations were performed. A hydrothermal doublet system was drilled in a fault-related granitic reservoir. It targets the Porthtowan Fault Zone (PTF), which transects the Carnmenellis granite, one of the onshore plutons of the Cornubian Batholith in SW England. At 5058 m depth (TVD; 5275 m MD) up to 190 °C were reached in the dedicated production well. The injection well, UD-2, is aligned vertically above the production well, UD-1, and reaches a depth of 2393 m MD.

Schulz et al. [10] propose a “Lab-Scale Permeability Enhancement by Chemical Treatment in Fractured Granite (Cornubian Batholith) for the United Downs Deep Geothermal Power Project, Cornwall (UK)”. Lab-scale acidification experiments were performed on outcrop analogue samples from the Cornubian Batholith, which include mineralized veins. The experimental setup is based on autoclave experiments on sample powder and plugs and core flooding tests on sample plugs. These tests were designed to investigate to what degree the permeability of natural and artificial (saw-cut) fractures can be enhanced. Petrological and petrophysical analysis of the samples was performed before and after the acidification experiments to track changes resulting from the acidification for the prediction of likely chemical stimulation.

In “Hydrothermal Numerical Simulation of Injection Operations at United Downs, Cornwall, UK”, Mahmoodpour et al. [11] present numerical simulations to analyze the

hydraulic stimulation results and evaluate the increase in permeability of the reservoir. Experimental and field data were used to characterize the initial reservoir static model. Based on experimental and field data, stochastic discrete fracture networks (DFN) were developed to mimic the reservoir permeability behavior. Equivalent permeability fields were calculated to create a computationally feasible model. Hydraulic testing and stimulation data from the UD-1 borehole were used together with hydraulic testing and stimulation data from the UD-2 borehole used for validation.

### 3.2. Metamorphic Rocks

The geothermal potential of metamorphic basement was also investigated through the study of the Harz Mountains and Rhenish Massif as analogues for the EGS projects in Göttingen and Havelange. The inputs and difficulties of studying surface analogues were investigated [12]. Fluid flow laboratory experiments were conducted within slate samples from the Harz Mountains [13] and water samples collected from springs around a very deep borehole in Belgium were analyzed [14]. The fluid flow pathways were investigated through the use of the Mohr diagram [15] and the experimental determination of hydraulic properties of fractures [16]. The placement of wells for geothermal projects in rock basements was also investigated [17].

In “Use of Analogue Exposures of Fractured Rock for Enhanced Geothermal Systems”, Peacock et al. [12] present an overview of the input and difficulties of the study of field exposures as analogues for EGS sub-surface reservoirs. This contribution discusses general lessons learnt about the use of deformed Devonian and Carboniferous meta-sedimentary rocks in the Harz Mountains (Germany), as analogues for a proposed EGS at Göttingen University campus (Germany). It indicates that the objectives of analogue studies must be clarified in order to explain to people from other disciplines the information that can and cannot be obtained from surface exposures. The parameters that have to govern the choice of an analogue are also highlighted.

Cheng et al. [13], in “Long-Term Evolution of Fracture Permeability in Slate: An Experimental Study with Implications for Enhanced Geothermal Systems (EGS)”, present an experimental study for the evaluation of long-term evolution of fracture permeability in saw-cut slate samples from the Harz Mountains (Germany). The purpose was to investigate fracture permeability evolution at temperatures up to 90 °C using both deionized water (DI) and a NaCl solution as the pore fluid.

Cabidoche et al. [14] characterized water samples collected in 50 springs to evaluate the geothermal potential around the Havelange (Belgium) deep borehole, within the Rhenohercynian fold and thrust belt. They based their work on a heat map as well as on hydrogeochemistry and geothermometry analyses to define the main water types, and produced the paper entitled “Spring Water Geochemistry: A Geothermal Exploration Tool in the Rhenohercynian Fold-and-Thrust Belt in Belgium”.

As regards fluid flow pathways, Peacock et al. [15] propose a “Use of Mohr Diagrams to Predict Fracturing in a Potential Geothermal Reservoir”. Inferences have to be made about likely structures and their effects on fluid flow in a geothermal reservoir at the pre-drilling stage. Simple mechanical modelling was used here to predict the range of possible structures that are likely to exist in the sub-surface and that may be generated during the stimulation of a potential geothermal reservoir. In particular, Mohr diagrams are used to show under what fluid pressure and stress different types and orientations of fractures are likely to be reactivated or generated. The approach enables the effects of parameters to be modelled individually and defines the type and orientation of fractures to be considered. This modelling is useful for helping geoscientists to consider, model and predict the ranges of mechanical properties of rock, stresses, fluid pressures and the resultant fractures that are likely to occur in the sub-surface. Here, the modelling was applied to folded and thrust greywackes and slates, which are planned to be developed as an Enhanced Geothermal System beneath Göttingen (Germany).

In “Fracture Transmissivity in Prospective Host Rocks for Enhanced Geothermal Systems (EGS)”, Herrmann et al. [16] experimentally determined the hydraulic properties of fractures within various rock types, focusing on a variety of Variscan rocks. Flow-through experiments were performed on slate, graywacke, quartzite, granite, natural fault gouge, and claystone samples containing an artificial fracture with a given roughness. For slate samples, the hydraulic transmissivity of the fractures was measured at confining pressures up to 50 MPa, temperatures between 25 and 100 °C and differential stress perpendicular to the fracture surface of up to 45 MPa.

In their paper “Impact of Well Placement in the Fractured Geothermal Reservoirs Based on Available Discrete Fractured System”, Mahmoodpour et al. [17] show how necessary well placement in a given geological setting for a fractured geothermal reservoir is for enhanced geothermal operations. Fully coupled thermo-hydromechanical (THM) processes are simulated in 2D in the fractured reservoir to estimate maximum geothermal energy extraction potential by optimizing well placement. To enhance the knowledge of well placement for different working fluids, the authors examine different injection–production well doublet positions in a given fracture network using coupled THM numerical simulations. Thermal breakthrough time, mass flux, and the energy extraction potential are examined to assess the impact of well position in a two-dimensional reservoir framework.

#### **4. Technical, Economic and Environmental Assessment for Oil to Geothermal Fields and EGS Integration into Energy Systems**

Numerous oil fields are approaching the end of their lifetime and have great geothermal potential considering temperature and water cut. EGS is also a promising source of energy. However, electricity and thermal power generation is threatened by technical issues [18], and a proper economic evaluation of different scenarios is crucial for further implementation of these solution at larger scale [19,20].

In “Study of Corrosion Resistance Properties of Heat Exchanger Metals in Two Different Geothermal Environments”, Davíðsdóttir et al. [18] investigated the corrosion resistance of different alloy candidates for heat exchangers. They exposed in situ corrosion-resistant alloy coupon samples 316L, 254SMO, Inconel 625 and titanium grade 2 at two locations and geological settings (Triassic clastic sediments, Paris Basin, France; volcanic setting, Iceland). Coupons were exposed for four months at the Chaunoy oil field in France and one month at the Reykjanes powerplant in Iceland. After exposition, the tested alloys were analysed regarding corrosion with macro- and microscopic techniques using optical and electron microscopes.

Romanov and Leiss [19] focused their study entitled “Analysis of Enhanced Geothermal System Development Scenarios for District Heating and Cooling of the Göttingen University Campus” on potential scenarios of EGS development in the poorly known Variscan basement below Göttingen, for district heating and cooling of the University campus. On average, they demonstrated that a single EGS doublet could cover about 20% of the heat demand and 6% of the cooling demand of the campus. The levelized cost of heat (LCOH), net present value (NPV) and CO<sub>2</sub> abatement cost were evaluated. Based on a sensitivity analysis, the EGS heat output was estimated for potential profitability. The most influential parameters on the outcome were identified and are presented in this paper. Key prerequisites for launching EGS project in Göttingen are also given.

Hranić et al. [20] worked on oil fields that are approaching the end of their lifetime and have great geothermal potential considering temperature and water cut, for which oil companies consider switching from oil business to investments into geothermal projects on existing oil wells. The used methodology presents the evaluation of the existing geothermal potential for several oil fields in terms of water temperature, flow rate and spatial distribution of existing oil wells. This paper entitled “Two-Stage Geothermal Well Clustering for Oil-to-Water Conversion on Mature Oil Fields” proposes a two-stage clustering approach for grouping similar wells in terms of temperature and then spatial arrangement to optimize the location of production facilities. The outputs regarding the production quantities



and economic and environmental aspects provide insight into the optimal scenario for oil-to-water conversion. A case study has also been developed.

This Special Issue hence compiles 20 scientific contributions resulting from some of the work performed during the H2020 MEET project. It shows that a multidisciplinary approach including geology, material science, petrophysics, geophysics, reservoir modeling and the collaboration between academics and the industry is essential. This Special Issue brings some tangible scientific content to convince the readers about the opportunity to generalize EGS in Europe in different geological contexts and cogenerate hot water and oil in order to tackle the challenge of energy transition.

**Funding:** This work has received funding from the European Union’s Horizon 2020 research and innovation program (Grant agreement No. 792037—MEET Project).

**Acknowledgments:** The partners of the MEET project wish to thank GEIE Exploitation Minière de la Chaleur, UDDGP, EDEN, Vermilion, Krauma spa and Grásteinn farm for site access and data sharing. The Fonds Régional d’Aide aux Porteurs de Projets Européens (FRAPPE) of Hauts-de-France is acknowledged for its support.

**Conflicts of Interest:** The authors declare no conflict of interest.

## References

- Ledésert, B.A.; Hébert, R.L.; Mouchot, J.; Bosia, C.; Ravier, G.; Seibel, O.; Dalmais, É.; Ledésert, M.; Trullenque, G.; Sengelen, X. Scaling in a geothermal heat exchanger at soultz-sous-forêts (Upper Rhine Graben, France): A XRD and SEM-EDS characterization of sulfide precipitates. *Geosciences* **2021**, *11*, 271. [[CrossRef](#)]
- Kunan, P.; Ravier, G.; Dalmais, E.; Ducouso, M.; Cezac, P. Thermodynamic and Kinetic Modelling of Scales Formation at the Soultz-sous-Forêts Geothermal Power Plant. *Geosciences* **2021**, *11*, 483. [[CrossRef](#)]
- Baujard, C.; Rolin, P.; Dalmais, É.; Hehn, R.; Genter, A. Soultz-sous-Forêts Geothermal Reservoir: Structural Model Update and Thermo-Hydraulic Numerical Simulations Based on Three Years of Operation Data. *Geosciences* **2021**, *11*, 502. [[CrossRef](#)]
- Mahmoodpour, S.; Singh, M.; Turan, A.; Bär, K.; Sass, I. Hydro-Thermal Modeling for Geothermal Energy Extraction from Soultz-sous-Forêts, France. *Geosciences* **2021**, *11*, 464. [[CrossRef](#)]
- Abdelfettah, Y.; Barnes, C. Sensitivity Analysis of FWI Applied to OVSP Synthetic Data for Fault Detection and Characterization in Crystalline Rocks. *Geosciences* **2021**, *11*, 442. [[CrossRef](#)]
- Klee, J.; Potel, S.; Ledésert, B.A.; Hébert, R.L.; Chabani, A.; Barrier, P.; Trullenque, G. Fluid-Rock Interactions in a Paleo-Geothermal Reservoir (Noble Hills Granite, California, USA). Part 1: Granite Pervasive Alteration Processes away from Fracture Zones. *Geosciences* **2021**, *11*, 325. [[CrossRef](#)]
- Klee, J.; Chabani, A.; Ledésert, B.A.; Potel, S.; Hébert, R.L.; Trullenque, G. Fluid-Rock Interactions in a Paleo-Geothermal Reservoir (Noble Hills Granite, California, USA). Part 2: The Influence of Fracturing on Granite Alteration Processes and Fluid Circulation at Low to Moderate Regional Strain. *Geosciences* **2021**, *11*, 433. [[CrossRef](#)]
- Chabani, A.; Trullenque, G.; Klee, J.; Ledésert, B.A. Fracture Spacing Variability and the Distribution of Fracture Patterns in Granitic Geothermal Reservoir: A Case Study in the Noble Hills Range (Death Valley, CA, USA). *Geosciences* **2021**, *11*, 520. [[CrossRef](#)]
- Chabani, A.; Trullenque, G.; Ledésert, B.A.; Klee, J. Multiscale Characterization of fracture patterns: A case study of the Noble Hills Range (Death Valley, CA, USA), application to geothermal reservoirs. *Geosciences* **2021**, *11*, 280. [[CrossRef](#)]
- Schulz, K.E.; Bär, K.; Sass, I. Lab-Scale Permeability Enhancement by Chemical Treatment in Fractured Granite (Cornubian Batholith) for the United Downs Deep Geothermal Power Project, Cornwall (UK). *Geosciences* **2022**, *12*, 35. [[CrossRef](#)]
- Mahmoodpour, S.; Singh, M.; Obaje, C.; Tangirala, S.K.; Reinecker, J.; Bär, K.; Sass, I. Hydrothermal Numerical Simulation of Injection Operations at United Downs, Cornwall, UK. *Geosciences* **2022**, *12*, 296. [[CrossRef](#)]
- Peacock, D.C.P.; Sanderson, D.J.; Leiss, B. Use of Analogue Exposures of Fractured Rock for Enhanced Geothermal Systems. *Geosciences* **2022**, *12*, 318. [[CrossRef](#)]
- Cheng, C.; Herrmann, J.; Wagner, B.; Leiss, B.; Stammeier, J.A.; Rybacki, E.; Milsch, H. Long-Term Evolution of Fracture Permeability in Slate: An Experimental Study with Implications for Enhanced Geothermal Systems (EGS). *Geosciences* **2021**, *11*, 443. [[CrossRef](#)]
- Cabidoche, M.; Vanbrabant, Y.; Brouyère, S.; Stenmans, V.; Meyvis, B.; Goovaerts, T.; Petitclerc, E.; Burlet, C. Spring Water Geochemistry: A Geothermal Exploration Tool in the Rhenohercynian Fold-and-Thrust Belt in Belgium. *Geosciences* **2021**, *11*, 437. [[CrossRef](#)]
- Peacock, D.C.P.; Sanderson, D.J.; Leiss, B. Use of Mohr Diagrams to Predict Fracturing in a Potential Geothermal Reservoir. *Geosciences* **2021**, *11*, 501. [[CrossRef](#)]
- Herrmann, J.; Schuster, V.; Cheng, C.; Milsch, H.; Rybacki, E. Fracture Transmissivity in Prospective Host Rocks for Enhanced Geothermal Systems (EGS). *Geosciences* **2022**, *12*, 195. [[CrossRef](#)]

17. Mahmoodpour, S.; Singh, M.; Bär, K.; Sass, I. Impact of Well Placement in the Fractured Geothermal Reservoirs Based on Available Discrete Fractured System. *Geosciences* **2022**, *12*, 19. [[CrossRef](#)]
18. Davíðsdóttir, S.; Gunnarsson, B.G.; Kristjánsson, K.B.; Ledéser, B.A.; Ólafsson, D.I. Study of Corrosion Resistance Properties of Heat Exchanger Metals in Two Different Geothermal Environments. *Geosciences* **2021**, *11*, 498. [[CrossRef](#)]
19. Romanov, D.; Leiss, B. Analysis of Enhanced Geothermal System Development Scenarios for District Heating and Cooling of the Göttingen University Campus. *Geosciences* **2021**, *11*, 349. [[CrossRef](#)]
20. Hranić, J.; Raos, S.; Leoutre, E.; Rajšl, I. Two-Stage Geothermal Well Clustering for Oil-to-Water Conversion on Mature Oil Fields. *Geosciences* **2021**, *11*, 470. [[CrossRef](#)]