



HAL
open science

Benchmarking methods and data for the whole-outline geometric morphometric analysis of lithic tools

Renata P Araujo, Felix Riede, Mercedes Okumura, Astolfo G M Araujo, Alice
Leplongeon, Colin Wren, José R Rabuñal, Marcelo Cardillo, María B Cruz,
David N Matzig

► To cite this version:

Renata P Araujo, Felix Riede, Mercedes Okumura, Astolfo G M Araujo, Alice Leplongeon, et al..
Benchmarking methods and data for the whole-outline geometric morphometric analysis of lithic
tools. *Evolutionary Anthropology*, 2023, 32 (3), pp.124-127. 10.1002/evan.21981 . hal-04151450

HAL Id: hal-04151450

<https://hal.science/hal-04151450>

Submitted on 4 Jul 2023

HAL is a multi-disciplinary open access archive for the deposit and dissemination of scientific research documents, whether they are published or not. The documents may come from teaching and research institutions in France or abroad, or from public or private research centers.

L'archive ouverte pluridisciplinaire **HAL**, est destinée au dépôt et à la diffusion de documents scientifiques de niveau recherche, publiés ou non, émanant des établissements d'enseignement et de recherche français ou étrangers, des laboratoires publics ou privés.



Distributed under a Creative Commons Attribution - NonCommercial - ShareAlike 4.0 International License

Benchmarking methods and data for the whole-outline geometric morphometric analysis of lithic tools

1 | INTRODUCTION

Originally developed for the quantitative analysis of organismal shapes, both two-dimensional (2D) and 3D geometric morphometric methods (GMMs) have recently gained some prominence in archaeology for the analysis of stone tools^{1–3}—unquestionably the primary deep-time data source for the earliest periods of human cultural evolution.⁴ The key strength of GMM rests in its ability to statistically quantify and hence qualify complex shapes, which in turn can be used to infer social interaction,⁵ function,^{6,7} reduction,⁸ as well as to assess classification systems and cultural relatedness.^{9–11}

The methodological diversification that has accompanied the rise in popularity of this particular suite of methods has, however, also resulted in an increasing lack of comparability and interoperability, which—ironically—works against the promise of GMM to provide a tool for comparing artifact shapes that is not sensitive to interanalyst variation. Standardized protocols, vetted datasets, as well as case-transferable and fully reproducible methods do not currently exist, hampering the full utility of geometric morphometrics as an approach to comparatively understand human behavior as reflected in these lithic proxies. Additionally, the emerging issue of methodological diversity in the geometric morphometric analysis of stone tools is further compounded by issues related to landmark selection. When applied to organisms, landmark selection is guided by *a priori* knowledge about ontogeny, homology, and function. For stone tools, however, only very few such evident landmarks suggest themselves.² Instead, many studies have used landmarks selected specifically to highlight particular design features of a given tool class (e.g., stemmed points or leaf points). These cannot, however, be easily compared across tool classes. Other studies have used sets of equidistant landmarks measured perpendicularly from a given tool's longest axis to its margins to describe overall shape.

In this context, whole-outline geometric morphometrics offers an alternative approach that circumvents landmark selection by describing the entire outline of the recorded artifact. It is computationally tractable, readily replicable, and well-suited for 2D object representations such as drawings and photographs, many of which exist in excavation reports, catalogs, finds registers and the published literature at large. Furthermore, emerging approaches in paleobiology now allow such continuous shape data to be used in phylogenetic applications, opening up the possibility of

effectively combining stone tool geometric morphometrics with cultural phylogenetics in one workflow.

2 | THE “CULTURAL EVOLUTIONARY TOOLS FOR STONE TOOL SHAPE ANALYSIS” WORKSHOP

From 26 to 30 September 2022, the authors convened for a workshop with the title “Cultural evolutionary tools for stone tool shape analysis: Geometric morphometrics and Bayesian phylogenetics” at the Aarhus Institute for Advanced Studies, in Aarhus, Denmark. This workshop was held under auspices and with funding from Cultural Evolution Society (<https://culturalevolutionsociety.org/>) and in direct continuation of the Society's biannual conference. The aim was to stimulate and foster the use and application of whole-outline GMM to questions of cultural evolution, and to begin assembling a data set of stone tools—probable projectile points in the first instance, but other classes of artifacts as well—that may be used to explore these methods and benchmark interpretations.

The event was conceived in a hybrid format and brought together 10 participants from 7 different countries (Argentina, Belgium, Brazil, Canada, Denmark, Germany, and Spain; Figure 1). This 5-day meeting had the dual purpose of:

1. introducing the attendees to the application of reproducible outline based GMM in the programming language R¹² for the analysis of 2D stone tools; and
2. assembling an initial data set of lithic projectile point shapes from different times and places that can subsequently be used by the research community for comparative analyses using these or other methods.

The specific outline based GMM approach applied in this workshop follows the protocol recently published by Matzig^{13,14} who also led the workshop. This approach includes the semi-automated extraction of outlines from legacy data, such as drawings or photographs. Vitaly, this protocol relies entirely on open-source software and is, beyond basic image preparation, fully replicable and reproducible. Before the start of the workshop, all participants had prepared their own individual sets of

This is an open access article under the terms of the Creative Commons Attribution License, which permits use, distribution and reproduction in any medium, provided the original work is properly cited.

© 2023 The Authors. *Evolutionary Anthropology* published by Wiley Periodicals LLC.



FIGURE 1 Participants on the fifth day of workshop discussing the results of the combined analysis composed of each member's analytical results.

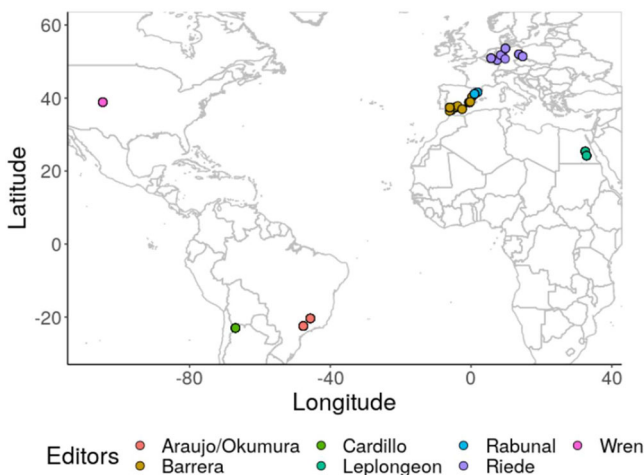


FIGURE 2 The geographic spread of datasets included in the workshop. (Araujo/Okumura: Gruta do Marinheiro, Alice Boer [Brazil]; Barrera: La Esparragosa, Jovades, Niueta, Cova del Retoret, Montelirio, Los Millares, Arenal de la Costa, Cova dels Diablets, Igay, Casa de la Viuda, Can Gambus [Spain]; Cardillo: Puna area [Argentina-Chile]; Leplongeon: E71K18, E-78-3, E-83-4, E-81-1 [Egypt]; Rabuñal: Cova de Les Borres, Cova Gran de Montserrat [Spain]; Riede: Abri Fuchskirche, Golßen, Kettig, Külte, Mühlheim-Dietesheim, Niederbieber, Reichwalde, Rietberg, Rissen, Rothenkirchen, Rüsselsheim, Urbar, Zigeunerfels [Germany], Rekem [Belgium]; Wren: Jimmy Camp Creek Park [USA]).

photographs or drawings related to their expertise alongside associated metadata such as geographical coordinates and dating.

During the workshop, focus rested initially on how to prepare the images for the extraction of artifact outlines using the open-source imaging software GIMP (<http://www.gimp.org>) and R. Thereafter, the outline datasets created in this way and ranging from Late Pleistocene Europe and Northern Africa to Holocene North and South America (Figure 2) were analyzed in a multivariate framework closely following the approach of Matzig et al.¹⁵ The performance of this methodology has

been directly compared to previous published analyses that use both traditional typo-technological attributes as well as those using landmark-based GMM and was shown to capture salient differences in artifact forms where they exist.

On the first day of workshop, each participant presented their data set and shared their assumptions regarding the cultural evolutionary processes they sought to test; these hypotheses related variously to chronological and spatial differentiation, or to cultural taxonomic assessments of the material at hand. Each participant's data set and research questions differed substantially in their geographical and chronological scope, and the number of artifacts in each data set also varied. Some datasets were best suited to analyses regarding their diachronic, intra-site patterns of cultural evolution, while for others, patterns on a continental, and temporally deep scale were most pertinent. After each participant's presentation of their datasets and objectives, they completed their metadata sheets with all relevant information.

The second day was dedicated to image preparation to a common standard so that these could be transferred into the automated outline extraction protocol. The third and fourth days then focused on the main analytical pipeline, the first steps of which consist of the quantification of the extracted outlines using elliptic Fourier analysis¹⁶ and principal component analysis for initial visualization. Then, the resulting data are further interrogated using both hierarchical clustering and disparity analysis. The latter, implemented using the R package *dispaRity*,¹⁷ represents a multivariate measure of variance within a morphometric data set that is comparable to the coefficient of variation (CV) for linear measurements. By quantifying variance, the CV is commonly used in cultural transmission research to infer the dominant modes of social learning related to ancient craft production, including stone tools.^{18,19} but see Premo.²⁰ The disparity measures, together with multivariate analyses that reveal internal structure within the stone tool shape data at hand, facilitate interpretations of social transmission and cultural evolution (Figure 3). On the fifth and last day, participants presented their results and discussed them in relation to their *a priori* expectations. Furthermore, all datasets were combined and analyzed together following the exact same analytical pipeline.

3 | WORKSHOP RESULTS AND FUTURE PERSPECTIVES

With its focus on both conceptual issues as well as data wrangling and analysis, this workshop was intense, productive, and collaborative. Participants walked away with a set of tools to reproducibly analyze 2D lithic outlines. By the same token, the heterogeneity of the data and research questions brought to the table by the participants afforded the occasion to review the analytical workflow's strengths and weaknesses. For most datasets, the hierarchical clustering proved to be a useful tool to visualize the relations between artifact shapes and compare the efficacy of existing classifications. As all analyses were performed in the flexible computing environment of R, mapping or others forms of downstream visualizations can be added in a straightforward manner, all the while retaining reproducibility.²¹ The final day ended with a stimulating

SHAPES AND CLUSTERS OF PROJECTILE POINTS FROM HOLOCENE SITES ALICE BOER AND GRUTA DO MARINHEIRO, SOUTHEASTERN BRAZIL




FIGURE 3 Example results from one data set used during the workshop reported on here. This data set is composed of 70 bifacial projectile points from south-eastern Brazilian Holocene sites Alice Boer and Gruta do Marinheiro. The analysis grouped bifacial points in five clusters, with the mean shapes shown for each cluster.

discussion concerning the suitability of the methods to capture tool shape heterogeneity, and raising vital issues such as the orientation criteria for asymmetrical tools, such as backed pieces. Issues of sampling bias and analytical scale were also raised, with the current workflow being best suited to macroarchaeological approaches.

Besides these important findings and the training of the participants, the data set collated as part of this workshop is now freely available (<https://doi.org/10.5281/zenodo.7757171>); relevant metadata are available as Supporting Information alongside this report. We hope that future studies will use, update, and add to these data. In time, such a public repository would be a first step towards the comparative study of cultural evolution at large geographic and chronological scales.

The workshop's final discussion revolved around the potential to couple whole-outline GMM with the analysis of specific technological traits, and how to integrate these into emerging phylogenetic applications. So far, phylogenetic analyses of stone projectile points have partitioned artifacts using different traits to capture their key characteristics as well as their shape. Only such trait- and landmark-based GMM have offered an integration with phylogenetic methods.²² Yet, both BEAST²³ as well as RevBayes²⁴ in principle allow continuous characters to be used, not least within a Bayesian statistical framework. Thanks to such recent developments, a fuller integration between these powerful quantitative methods for stone tool analysis looms on the horizon. The potential thus emerges that both rich outline shape data can be combined with technological traits under one analytical protocol.


ACKNOWLEDGMENTS

The authors gratefully acknowledge the Cultural Evolution Society for funding this workshop. Additional costs were covered by funds made available by the Danish Agency for Higher Education and Science (project COMPARCH, Grant Number 1113-00015B). David N. Matzig and Felix Riede's contributions are part of CLIOARCH, an ERC Consolidator Grant project funded by the

European Research Council (ERC) under the European Union's Horizon 2020 research and innovation program (Grant Agreement No. 817564). Mercedes Okumura's research is funded by the São Paulo Research Foundation (FAPESP, Grant No. 2018/23282-5). Astolfo G. M. Araujo's research is funded by the São Paulo Research Foundation (FAPESP, Grant No. 2019/18664-9). Renata P. Araujo's research is funded by a doctoral grant from Brazilian National Council for Scientific and Technological Development (CNPq, Grant No. 142353/2019-1). Alice Leplongeon's research is funded by a postdoctoral grant from the Research Foundation in Flanders (FWO #12U9220N). José R. Rabuñal is supported by Margarita Salas fellowship (MARSALAS21-22) funded by the Spanish Ministry of Universities, the European Union-Next Generation EU and the University of Alicante. The authors also thank the Aarhus Institute of Advanced Studies for hosting all participants during this event.

DATA AVAILABILITY STATEMENT

The authors have nothing to report.

Renata P. Araujo¹
 Felix Riede² 
 Mercedes Okumura³
 Astolfo G. M. Araujo¹
 Alice Leplongeon^{4,5}
 Colin Wren⁶
 José R. Rabuñal^{2,7}
 Marcelo Cardillo⁸
 María B. Cruz⁹
 David N. Matzig²

¹Museum of Archaeology and Ethnology, University of São Paulo, São Paulo, Brazil

²Department of Archaeology and Heritage Studies,
Aarhus University, Aarhus, Denmark

³Department of Genetics and Evolutionary Biology,
Biosciences Institute,
University of São Paulo, São Paulo, Brazil

⁴Centre for Archaeological Research of Landscapes,
KU Leuven, Leuven, Belgium

⁵UMR Histoire Naturelle de l'Homme Préhistorique (HNHP), Muséum
National d'Histoire Naturelle—CNRS—UPVD, Paris, France

⁶Department of Anthropology,
University of Colorado Colorado Springs, Colorado Springs,
Colorado, USA

⁷Instituto Universitario de Investigación en Arqueología y Patrimonio
Histórico (INAPH),
University of Alicante, Alicante, Spain

⁸Consejo de Investigaciones Científicas y Técnicas (CONICET)—Instituto
Multidisciplinario de Historia y Cs. Humanas (IMHICIHU)—Facultad de
Filosofía y Letras de la Universidad de Buenos Aires (FFyL-UBA), Buenos
Aires, Argentina

⁹Departament de Prehistòria, Arqueologia i Història Antiga,
Universitat de València, València, Spain

Correspondence

Renata P. Araujo, Museum of Archaeology and Ethnology, University of São
Paulo, Av. Prof. Almeida Prado, 1466 Cidade Universitária, São Paulo/
SPCEP: 05508-070, Brazil.
Email: rennyaraujo@usp.br

Felix Riede, Department of Archaeology and Heritage Studies, Aarhus
University, Aarhus, Denmark.
Email: f.riede@cas.au.dk

ORCID

Felix Riede  <http://orcid.org/0000-0002-4879-7157>

REFERENCES

- Shott MJ, Trail BW. 2010. Exploring new approaches to lithic analysis: Laser scanning and geometric morphometrics. *Lithic Technology* 35:195–220.
- Okumura M, Araujo AGM. 2019. Archaeology, biology, and borrowing: A critical examination of geometric morphometrics in archaeology. *Journal of Archaeological Science* 101:149–158.
- Wyatt-Spratt S. 2022. After the revolution: A review of 3D modelling as a tool for stone artefact analysis. *Journal of Computer Applications in Archaeology* 5:215–237.
- Hussain ST, Soressi M. 2021. The technological condition of human evolution: Lithic studies as basic science. *Journal of Paleolithic Archaeology* 4:25.
- Sholts SB et al. 2012. Flake scar patterns of Clovis points analyzed with a new digital morphometrics approach: Evidence for direct transmission of technological knowledge across early North America. *Journal of Archaeological Science* 39:3018–3026.
- Serwatka K. 2018. What's your point? Flexible projectile weapon system in the Central European Final Palaeolithic. The case of Swiderian points. *Journal of Archaeological Science: Reports* 17:263–278.
- Cardillo M et al. 2015. Combining morphological and metric variations in the study of design and functionality in stone weights. A comparative approach from continental and insular Patagonia, Argentina. *Journal of Archaeological Science: Reports* 4:578–587.

- Buchanan B. 2006. An analysis of Folsom projectile point resharpening using quantitative comparisons of form and allometry. *Journal of Archaeological Science* 33:185–199.
- Ivanovaitè L et al. 2020. All these fantastic cultures? Research history and regionalization in the Late Palaeolithic tanged point cultures of Eastern Europe. *European Journal of Archaeology* 23:162–185.
- Lepplongeon A et al. 2020. Backed pieces and their variability in the Later Stone Age of the horn of Africa. *African Archaeological Review* 37:437–468.
- Kamil L, Riede F. 2016. 2D geometric morphometric analysis casts doubt on the validity of large tanged points as cultural markers in the European Final Palaeolithic. *Journal of Archaeological Science: Reports* 9:150–159.
- R Core Team. 2022. R: A language and environment for statistical computing. R Foundation for Statistical Computing.
- Matzig DN. 2021. *outlineR: An R package to derive outline shapes from (multiple) artefacts on JPEG images (0.1.0)*. Zenodo. <https://doi.org/10.5281/zenodo.4527470>
- Matzig DN. 2021. *outlineR: Artefact processing and extraction protocol*. <https://doi.org/10.17504/protocols.io.bygaptse>
- Matzig DN et al. 2021. Design space constraints and the cultural taxonomy of European final Palaeolithic large tanged points: A comparison of typological, landmark-based and whole-outline geometric morphometric approaches. *Journal of Paleolithic Archaeology* 4:27.
- Caple J et al. 2017. Elliptical Fourier analysis: Fundamentals, applications, and value for forensic anthropology. *International Journal of Legal Medicine* 131:1675–1690.
- Guillerme, T. 2018. DispRity: A modular R package for measuring disparity. *Methods in Ecology and Evolution* 9:1755–1763.
- Eerkens JW, Lipo CP. 2007. Cultural Transmission Theory and the archaeological record: Providing context to understanding variation and temporal changes in material culture. *Journal of Archaeological Research* 15:239–274.
- Eerkens JW, Lipo CP. 2005. Cultural transmission, copying errors, and the generation of variation in material culture and the archaeological record. *Journal of Anthropological Archaeology* 24:316–334.
- Premo LS. 2021. Population size limits the coefficient of variation in continuous traits affected by proportional copying error (and why this matters for studying cultural transmission). *Journal of Archaeological Method and Theory* 28:512–534.
- Marwick B. 2017. Computational reproducibility in archaeological research: Basic principles and a case study of their implementation. *Journal of Archaeological Method and Theory* 24:424–450.
- Goloboff PA, Catalano SA. 2016. TNT Version 1.5, including a full implementation of phylogenetic morphometrics. *Cladistics* 32:221–238.
- Bouckaert R et al. 2019. BEAST 2.5: An advanced software platform for Bayesian evolutionary analysis. *PLoS Computational Biology* 15:1–28.
- Höhna S et al. 2017. Phylogenetic inference using RevBayes. *Current Protocols in Bioinformatics* 57:6.16.1–6.16.34.

SUPPORTING INFORMATION

Additional supporting information can be found online in the Supporting Information section at the end of this article.

How to cite this article: Araujo RP, Riede F, Okumura M, et al. Benchmarking methods and data for the whole-outline geometric morphometric analysis of lithic tools. *Evolutionary Anthropology*. 2023;32:124–127. doi:10.1002/evan.21981