



HAL
open science

InDoRES, A platform for FAIR biodiversity and environmental data

Amandine Hénon, Cécile Callou, Naïma Khrouz

► **To cite this version:**

Amandine Hénon, Cécile Callou, Naïma Khrouz. InDoRES, A platform for FAIR biodiversity and environmental data. Dataverse Community Meeting 2023, Jun 2023, Braga, Portugal. hal-04141120

HAL Id: hal-04141120

<https://hal.science/hal-04141120v1>

Submitted on 26 Jun 2023

HAL is a multi-disciplinary open access archive for the deposit and dissemination of scientific research documents, whether they are published or not. The documents may come from teaching and research institutions in France or abroad, or from public or private research centers.

L'archive ouverte pluridisciplinaire **HAL**, est destinée au dépôt et à la diffusion de documents scientifiques de niveau recherche, publiés ou non, émanant des établissements d'enseignement et de recherche français ou étrangers, des laboratoires publics ou privés.



Distributed under a Creative Commons Attribution 4.0 International License

A platform for FAIR biodiversity and environmental data

A. Hénon, N. Khrouz, C. Callou

Unité d'Appui et de Recherche BBEES (Bases de données sur la Biodiversité, l'Ecologie, l'Environnement et les Sociétés. Muséum national d'Histoire naturelle, CNRS



A national thematic repository for environment and biodiversity data :

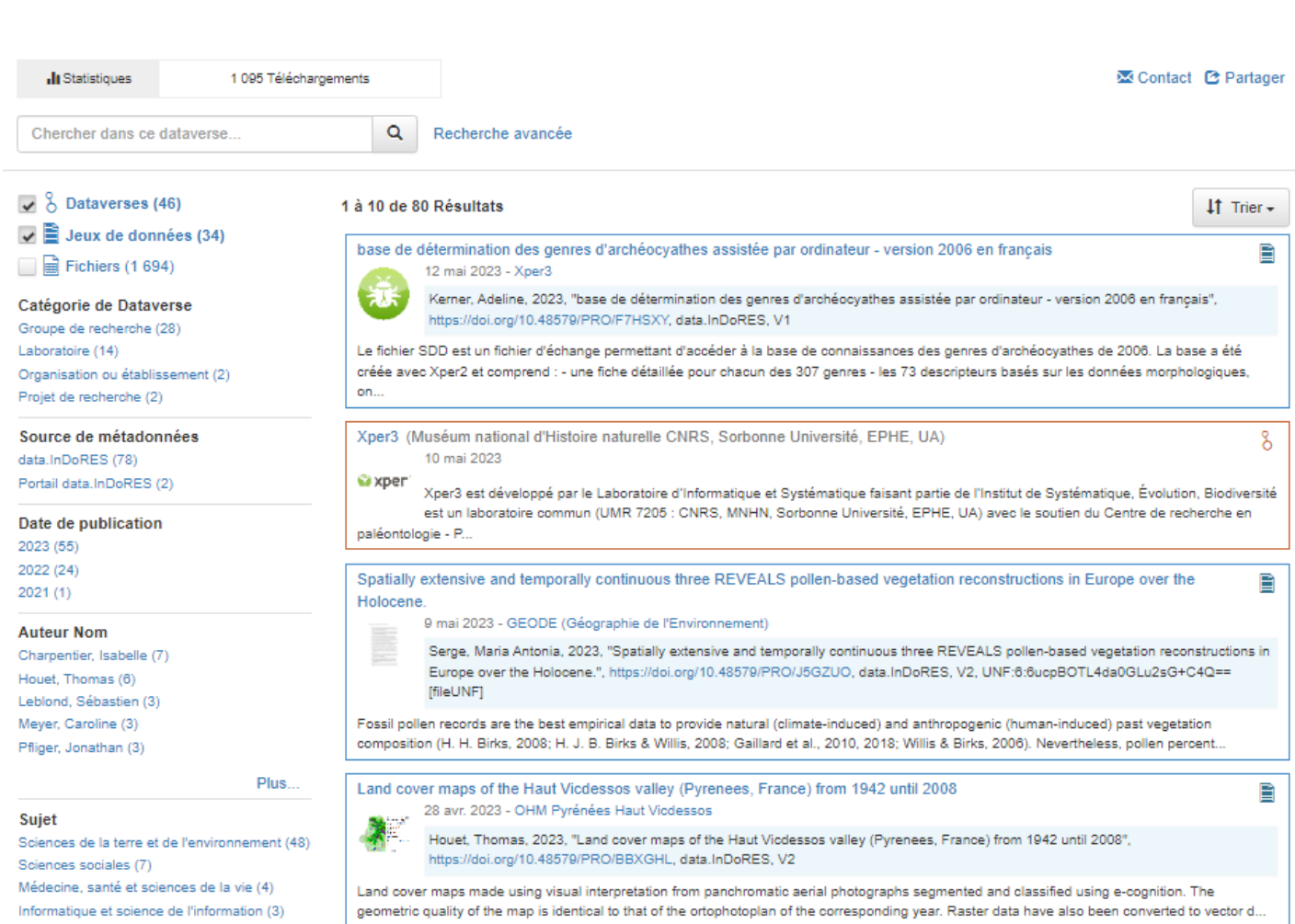
- DOI
- CC-BY 4.0 license
- Local administration through the creation of a network of referents



A metadata catalog using Geonetwork

- Connected to our Dataverse (INSPIRE directive, ISO 19 115).
- Mutualised with national networks (Long Term Ecological Research network, human environment observatory network).

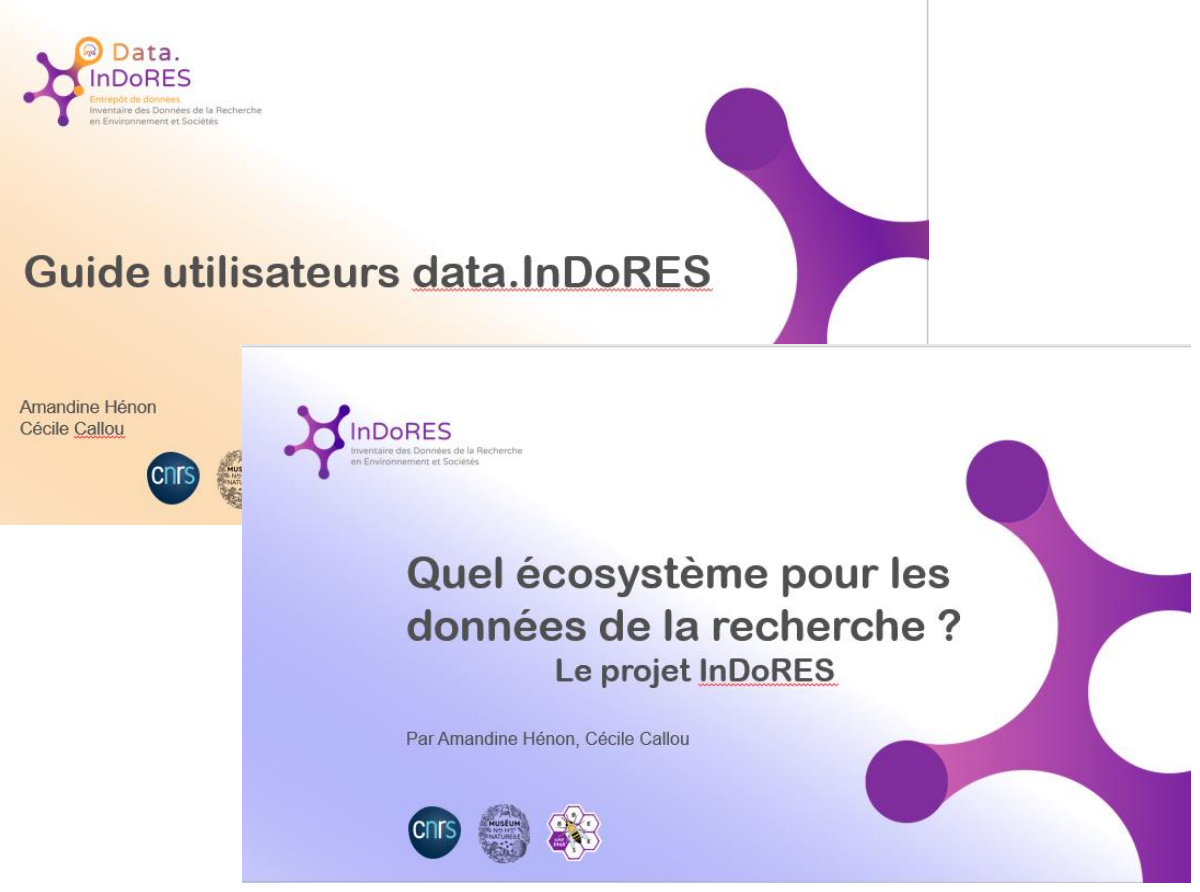
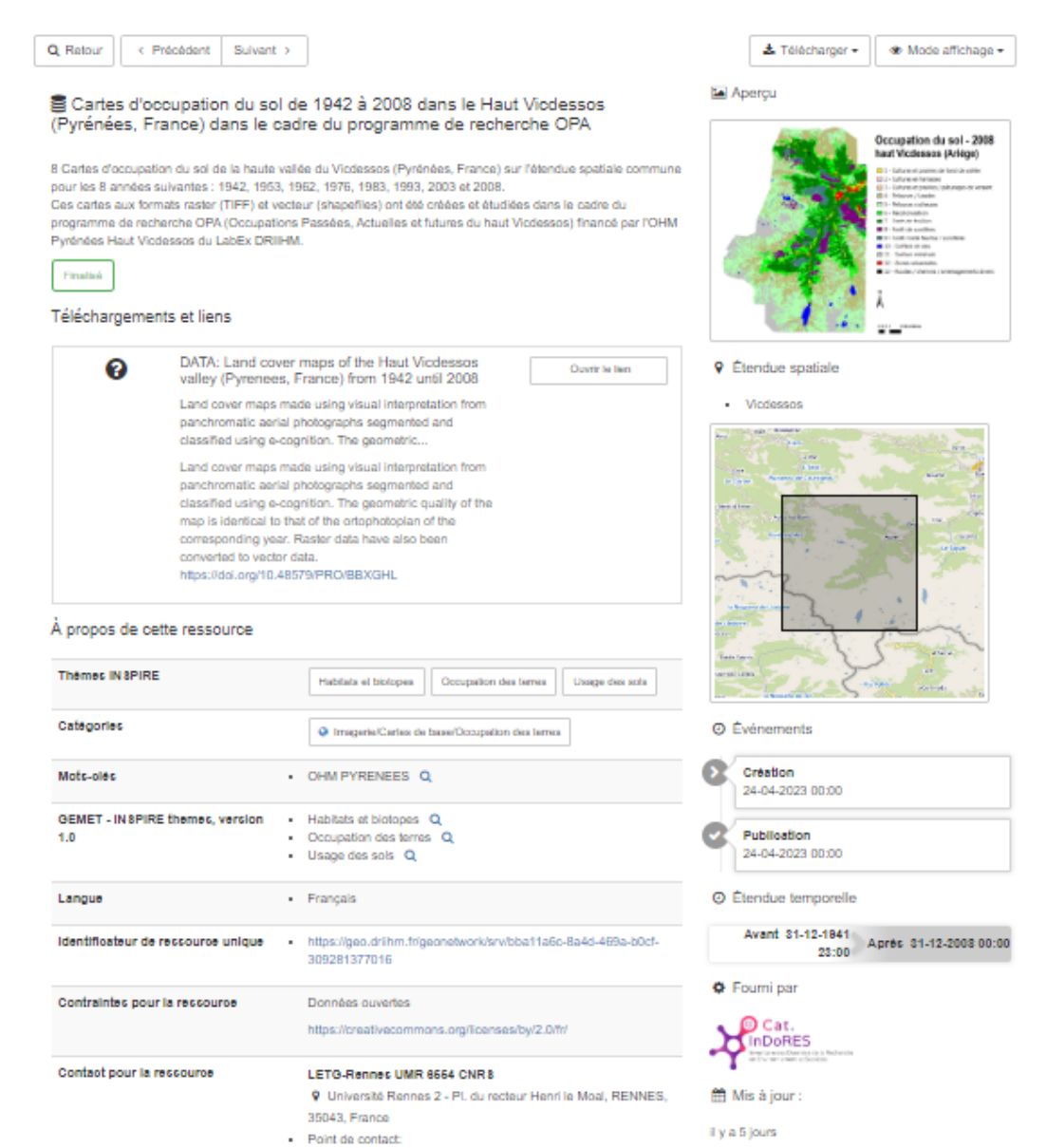
data.InDoRES (Institut Ecologie Environnement du CNRS (INEE) - Muséum national d'Histoire naturelle) Site internet du projet InDoRES



Unique entry point



A Drupal platform dedicated to Open Science and FAIR principles to find ressources and tools to publish and reuse data.



Future evolutions...

- Currently testing **Geoflow**, an application to facilitate metadata edition.
- Long-term goal : deploy **Dataverse** instance on the existing **Openshift** cluster with **iRODS** storage
- Implementation of a shared **Geoserver** for data visualisation.

Dedicated workshops and user documentation to explain FAIR principles and open science in practice



Our main goal

- offering a **shared scalable platform** deployed in a certified data centre (Centre de Calcul de l'IN2P3) .
- offering the community **sustainable tools** following the FAIR principles to develop open science for environmental and biodiversity research data.
- training and awareness-raising for researchers (workshops, detailed documentation)