



HAL
open science

Satellite images as tools of visual diplomacy: NASA's ozone hole visualizations and the Montreal Protocol negotiations

Sebastian Grevsmühl, Régis Briday

► To cite this version:

Sebastian Grevsmühl, Régis Briday. Satellite images as tools of visual diplomacy: NASA's ozone hole visualizations and the Montreal Protocol negotiations. *British Journal for the History of Science*, 2023, Science, Technology and Visual Diplomacy, 56 (2), pp.247-267. 10.1017/S000708742300002X . hal-04020959

HAL Id: hal-04020959

<https://hal.science/hal-04020959>

Submitted on 8 Sep 2023

HAL is a multi-disciplinary open access archive for the deposit and dissemination of scientific research documents, whether they are published or not. The documents may come from teaching and research institutions in France or abroad, or from public or private research centers.

L'archive ouverte pluridisciplinaire **HAL**, est destinée au dépôt et à la diffusion de documents scientifiques de niveau recherche, publiés ou non, émanant des établissements d'enseignement et de recherche français ou étrangers, des laboratoires publics ou privés.

Accepted manuscript, please cite as follows: Sebastian V. Grevsmühl and Régis Briday, "Satellite Images as Tools of Visual Diplomacy: NASA's Ozone Hole Visualizations and the Montreal Protocol Negotiations," *The British Journal for the History of Science*, 56(2), 2023, pp.247-267.

Satellite images as tools of visual diplomacy: NASA's ozone hole visualisations and the Montreal Protocol negotiations

Sebastian V. Grevsmühl^{1*} and Régis Briday²

¹Centre National de la Recherche Scientifique (CNRS), Centre de recherches historiques, Ecole des Hautes Etudes en Sciences Sociales (EHESS), Paris, France

²Conservatoire National des Arts et Métiers (CNAM), Laboratoire Histoire des technosciences en société (HT2S), Paris, France.

*Corresponding author: Sebastian V. Grevsmühl, Email:

sebastian.grevsmuhl@ehess.fr

Abstract

On 16 September 1987, the main chlorofluorocarbons producing- and consuming-countries signed the Montreal Protocol, despite the absence of a scientific consensus on the mechanisms of ozone depletion over Antarctica. We argue in this article that the rapid diffusion from late 1985 onwards of satellite images showing the Antarctic ozone hole played a significant role in this diplomatic outcome. Whereas negotiators claimed that they chose to deliberately ignore the Antarctic ozone hole during the negotiations since no theory was able yet to explain it, the images still loomed large for many of the actors involved. In Western countries, the National Aeronautics and Space Administration's (NASA's) satellite visualizations were diffused through the general press and TV stations. Other popular and mass media outlets followed quickly. In describing the circulation and appropriation processes of these images within and beyond the scientific and negotiations arenas, we show that the ozone hole images did

Accepted manuscript, please cite as follows: Sebastian V. Grevsmühl and Régis Briday, "Satellite Images as Tools of Visual Diplomacy: NASA's Ozone Hole Visualizations and the Montreal Protocol Negotiations," *The British Journal for the History of Science*, 56(2), 2023, pp.247-267.

play an important part in ozone diplomacy in the two years leading up to the signing of the Montreal Protocol, both in the expert and diplomatic arenas, and as public diplomacy tools. We conclude by encouraging scholars to engage with new visual archives and to contribute to the development of the vibrant new field of research on visual diplomacy.

Over the last two decades, while international climate change diplomacy reached a deadlock, global ozone governance has been comparatively successful. Through the 1990 London Amendment to the Montreal Protocol (opened for signature in 1987), the international community agreed to phase out the use of chlorofluorocarbons (CFCs), halons and carbon tetrachloride. Regulations extended also to new ozone-depleting substances and to substitutes that were powerful greenhouse gases (HCFCs and HFCs). While concerns have arisen around measurements showing illegal production of CFC-11 in China and the use of methyl bromide in pest control, several scholars have nonetheless argued that the protection of the ozone layer is one of the success stories in global environmental diplomacy.¹ Indeed, the Montreal Protocol created a consensual, and powerful legal and material framework capable of preventing the emission of any significant ozone-depleting substance in the world in the medium term.

However, when the main CFC producers and consumers signed the Protocol in 1987, they did so in the absence of a scientific consensus concerning the actual mechanisms of annual ozone depletion in Antarctica. Several factors have been suggested to explain this. Historians, for example, have identified material reasons that facilitated the

Accepted manuscript, please cite as follows: Sebastian V. Grevsmühl and Régis Briday, "Satellite Images as Tools of Visual Diplomacy: NASA's Ozone Hole Visualizations and the Montreal Protocol Negotiations," *The British Journal for the History of Science*, 56(2), 2023, pp.247-267.

regulations. Substitutes for CFCs were first developed by industry in countries that had regulated some uses of these substances, in particular the United States, where the so-called 'non-essential aerosol propellants' had been banned by 1977.² International relations (IR) scholars have described countries as complying with their own national interests. For instance, they emphasised the fact that the consortium named the 'Toronto group' (comprising in late 1985 the United States, Canada, Norway, Sweden, Finland, Denmark, Switzerland, Australia and New Zealand), which was actively pushing for regulation in the mid-1980s, notably included from 1983 onwards, the United States. As the world's main CFC producer and consumer, and diplomatic power, it was only consistent that the US would support internationally 'what it had already implemented domestically', and its 'industry had also already demonstrated that alternatives to CFC propellants were technically and economically feasible'.³ Opposed to the Soviet Union, Japan and the European Commission (EC), the Toronto group managed in 1985 to convince parties to authorise 'UNEP to convene technical workshops on CFC growth and control options, and to reconvene Protocol negotiations, aiming for completion within two years'.⁴ The track was thus set to keep negotiations open, to be informed by the latest scientific findings.

Other IR and science policy scholars have identified important social dimensions structuring the ozone research community during the 1980s. For instance, according to science policy scholar Peter Haas, the ozone community can best be described as an international 'ecological epistemic community' that gave decisive impetus to ozone research and governance. This informal community was heterogeneous. It involved atmospheric scientists, such as British scientist Robert 'Bob' Watson and the American researcher Richard Stolarski, the Egyptian microbiologist and Executive Director of the

Accepted manuscript, please cite as follows: Sebastian V. Grevsmühl and Régis Briday, "Satellite Images as Tools of Visual Diplomacy: NASA's Ozone Hole Visualizations and the Montreal Protocol Negotiations," *The British Journal for the History of Science*, 56(2), 2023, pp.247-267.

United Nations Environment Programme (UNEP) Mostafa Tolba, and several US Environmental Protection Agency members, such as Lee Thomas and Stephen Andersen, and their European counterparts, as well as diplomats, such as US delegation leader Richard Benedick. Yet as Haas has argued, all its members shared key epistemic values, such as the confidence in scientific knowledge on stratospheric ozone and the legitimacy of the precautionary principle, and they all agreed to promote the immediate signing of a global agreement.⁵

This epistemic community approach also reveals the need to further analyse the rhetorical arguments at stake in the negotiations. Thus, in paying close attention to discursive practices, political science scholar Karen Litfin stressed the importance of 'the subjective understandings of state and non-state actors as the source of interests and action', focussing on 'linguistic practices and rhetorical strategies embedded in a network of social relations'.⁶ She rightly stressed the decisive role of 'knowledge brokers' within the ozone arena which helped bridge the gap between science and policy circles.⁷ However, a crucial dimension of the ozone debate remains undeveloped: the role of non-textual resources, in particular the role of images in building scientific consensus, environmental diplomacy and public awareness.⁸

We believe that this dimension, discussed briefly in the early work of Rainer Grundmann and more recently in the field of rhetoric and media studies, will prove extremely useful for developing historical perspectives on ozone diplomacy, as well as more broadly for environmental diplomacy, particularly the emergent field of 'visual diplomacy'.⁹ Pioneering work in the history of science, and science and technology studies (STS), has already demonstrated that images fulfil far more than purely

Accepted manuscript, please cite as follows: Sebastian V. Grevsmühl and Régis Briday, "Satellite Images as Tools of Visual Diplomacy: NASA's Ozone Hole Visualizations and the Montreal Protocol Negotiations," *The British Journal for the History of Science*, 56(2), 2023, pp.247-267.

illustrative functions and that they are always both objects and instruments of scientific knowledge.¹⁰ In particular case studies of satellite images – the focus of this paper – have successfully stressed their narrative and political functions in conveying global environmental change.¹¹ Visuality may contribute there to creating a heightened awareness of particular natural events, ‘working on the multitude and cultivating iconic images with a lasting impact on them’.¹² Particularly relevant is the fact that scientific images can be appropriated by non-scientific actors and circulate in many different arenas, thus effectively bridging cultural and disciplinary boundaries, as much of the recent work on climate change images and climate model visualisations carried out by scholars in geography, history of science and STS, science policy and rhetoric has demonstrated.¹³

In this article, we analyse the circulation and appropriation processes of the early images, both still and moving, of the Antarctic ozone hole created by engineers and scientists at NASA's Goddard Space Flight Center (GSFC), and published between the announcement of its discovery and the signing of the Montreal Protocol (16 May 1985 - 16 September 1987). Whereas negotiators claimed that they chose to deliberately ignore the ozone hole during the negotiations since no consensual theory was able to explain it yet, we demonstrate that ozone hole images did circulate widely in the two years leading up to the signing of the Montreal Protocol. By late 1985, NASA's Total Ozone Mapping Spectrometer (TOMS) satellite maps had been widely publicized by journalists, and were hence readily available to anyone. Significantly, they were also widely circulated in academia, shown during Senate hearings, included in assessment reports and used in keynote presentations to politicians and diplomats. In other words, scientific visualisations of the ozone hole, and NASA's satellite images in particular,

Accepted manuscript, please cite as follows: Sebastian V. Grevsmühl and Régis Briday, "Satellite Images as Tools of Visual Diplomacy: NASA's Ozone Hole Visualizations and the Montreal Protocol Negotiations," *The British Journal for the History of Science*, 56(2), 2023, pp.247-267.

were present in all strategic places throughout this crucial period of the negotiation process. In conjunction with the powerful 'ozone hole' metaphor, they helped create what Karen Litfin aptly called 'a sense of crisis' amongst many influential actors, including the negotiators to the Montreal Protocol.¹⁴ We thus argue that the diffusion of powerful images of the ozone hole played a key role in the unfolding of the negotiations, in particular by legitimising the precautionary principle famously adopted in the protocol. As key tools of visual diplomacy, the production, distribution, mobilization and appropriation of the ozone hole images deserve our close attention in order to better understand how visual diplomacy was put into practice during the ozone negotiations.

In the first part of the article, we examine the creation during the 1980s of the expert networks that were needed to build a firm scientific basis for ozone regulations, and which created important connections between science and policy arenas. We show that from 1985 onwards, satellite images became crucial within these networks as they helped to convey a sense of urgency and to convince numerous actors of the reality and urgency of the ozone crisis. In the second part, we show that this development was accompanied and reinforced by the press coverage of ozone hole images in Western countries from late 1985 onwards, followed by other popular and mass media outlets that used the images to convey new messages to the broader public. Thus, the direct use of images made by scientists and the publication of ozone imagery not only had an impact on a select group of scientists and diplomats; they also played a broader role as tools of 'public diplomacy' by shaping public opinion, thus influencing also in turn diplomatic activities. In both cases, we show that the scientists and scientific agencies designed their images to create a sense of urgency and they played an active, decisive

Accepted manuscript, please cite as follows: Sebastian V. Grevsmühl and Régis Briday, "Satellite Images as Tools of Visual Diplomacy: NASA's Ozone Hole Visualizations and the Montreal Protocol Negotiations," *The British Journal for the History of Science*, 56(2), 2023, pp.247-267.

role in the distribution of them. By focussing on the specific modes of production and distribution of satellite imagery and their influence on diplomatic work, this article contributes to the emerging field of 'visual science diplomacy' promoted in this special issue.

NASA's satellite images as tools of visual diplomacy in the expert and international negotiations arenas

In his personal account of the international ozone negotiations, US chief negotiator to the Montreal Protocol Richard Benedick claimed that the negotiators chose to deliberately ignore the Antarctic ozone hole findings since no scientific theory was available to explain its mechanisms.¹⁵ Many US government sources and numerous oral history interviews conducted with government officials, scientists and negotiation participants confirm this official negotiation strategy which the US, as the negotiation leader, successfully imposed upon the Montreal negotiation process.¹⁶ As environmental policy scholar Edward Parson aptly put it: 'All records of the negotiations, and the scientific advice being offered to them, are consistent with the widely reported claim that negotiators did not consider the Antarctic ozone hole'.¹⁷ Indeed, one major problem was that stratospheric ozone measurements were highly heterogeneous and showing contradicting evidence.¹⁸ The main argument thus was that if contradicting evidence emerged from Antarctic ozone research, it could put the entire negotiation process at risk. The evolution of stratospheric ozone in time over Antarctica during the first part of the 1980s was the first measured evidence of an on-going destruction of the ozone layer; yet in the negotiations, model predictions of mean ozone depletion at a global scale were continually favoured over the phenomenon in the South

Accepted manuscript, please cite as follows: Sebastian V. Grevsmühl and Régis Briday, "Satellite Images as Tools of Visual Diplomacy: NASA's Ozone Hole Visualizations and the Montreal Protocol Negotiations," *The British Journal for the History of Science*, 56(2), 2023, pp.247-267.

Pole because of the scientific uncertainties attached to the observations in Antarctica and to the causes of the phenomenon occurring there.¹⁹

However, as we show here, measurements documenting an unexpected phenomenon over the South Pole did play a crucial role in the negotiations, as well as scientific images of the Antarctic ozone hole produced by NASA. What is more, oral history interviews with the negotiators and scientists indicate that such images circulated widely and were informally included in the negotiations, with NASA's Bob Watson playing the role of an influential go-between.²⁰

Three NASA-led Antarctic field studies conducted in 1986 and 1987 (National Ozone Expedition, NOZE I & II, and the Airborne Antarctic Ozone Experiment, AAOE) were necessary in order to identify the role of heterogeneous chemistry in ozone depletion, as well as of the polar vortex and of polar stratospheric clouds, which all play a role in the annual creation of the Antarctic ozone hole. However, the latest findings from Antarctica were not shared with the negotiators during the final round of talks in early September 1987. In particular, the important results of NOZE II were not communicated before the press conference in Washington on 30 September 1987.²¹

Nonetheless, the negotiators in Montreal could still rely on recent assessments on the most important scientific findings in international ozone research. Firstly, the British Antarctic Survey's (BAS) discovery of annual stratospheric ozone depletion above Halley Bay, a British research station on the Antarctic continent, was published in *Nature* in May 1985.²² Moreover, several studies published in the main scientific journals in 1986-1987 reinforced the British Antarctic Survey's results. All studies reported significantly declining total ozone values during Antarctic spring over the last

Accepted manuscript, please cite as follows: Sebastian V. Grevsmühl and Régis Briday, "Satellite Images as Tools of Visual Diplomacy: NASA's Ozone Hole Visualizations and the Montreal Protocol Negotiations," *The British Journal for the History of Science*, 56(2), 2023, pp.247-267.

five or six years. Finally, when the State University of New York (SUNY) team communicated its latest results in *Nature* on 30 July 1987, it stressed in a final sentence that the observations left 'little doubt that the development of the Antarctic ozone hole involves chlorine chemistry as a direct and prominent feature', implying that human activities were very likely responsible for the worrisome phenomenon.²³

Although the BAS announcement, as ozone team leader Joseph Farman recalls, did not attract immediate attention from academia or the press, the rapid confirmation of the findings by NASA researchers did have far-reaching implications.²⁴ This was mostly due to the fact that as an outcome of the Vienna Convention for the Protection of the Ozone Layer signed in March 1985 and laying out the roadmap to Montreal, international ozone assessments were organised under NASA's leadership. In particular, the leading role of British scientist Bob Watson merits special attention here. A well-respected atmospheric chemist specialising in ozone science and working at the time for NASA's Jet Propulsion Laboratory (JPL), Watson was invited to chair the scientific assessment reports. He personally pushed for a considerable harmonisation, technical standardisation, and most importantly *internationalisation* of ozone assessment efforts.²⁵ Indeed, until the late 1970s, ozone assessments were organised solely on a national basis, mostly with only one scientific institution involved. The scientific conclusions of the assessments were thus highly vulnerable to contestation.

Because they were the outcome of a truly international, common scientific effort (an effort in which the sponsoring institutions had no say on the scientific outcome), the so-called 'Blue Books', the first international assessment report on atmospheric ozone, were much less vulnerable to critique.²⁶ Composed of three volumes and published in

Accepted manuscript, please cite as follows: Sebastian V. Grevsmühl and Régis Briday, "Satellite Images as Tools of Visual Diplomacy: NASA's Ozone Hole Visualizations and the Montreal Protocol Negotiations," *The British Journal for the History of Science*, 56(2), 2023, pp.247-267.

1986 just before the Montreal negotiations started, they used the 'ozone hole' metaphor (at several occasions) only in connection with the recent volcanic eruption of El Chichon in 1982, and atmospheric circulation anomalies linked to El Niño.²⁷ However, several NASA-produced Total Ozone Mapping Spectrometer (TOMS) satellite maps were included in colour, showing the spatial evolution of Antarctic ozone depletion over time during austral spring.²⁸

Those early, colourful ozone maps were indeed very important because they had a considerably larger impact than the first ozone depletion announcement by the BAS team published earlier that year. In BAS' initial *Nature* paper published in 1985, the British researchers used the far less impressive notion of 'ozone depletion' in conjunction with a simple graph revealing a local decline in stratospheric ozone, as opposed to the global metaphor of the 'ozone hole' which resurfaced in the press only once NASA's satellite views on the Southern hemisphere were made available. Thus, it was from NASA's global satellite perspective that one could see a clearly visible 'hole' in the sky.²⁹ This was mostly achieved with the skilful use of different visualisation techniques, in particular through the introduction of contour lines in conjunction with what is now known as 'false colour'. The false colour imaging technique consists in assigning arbitrary colours to specific value intervals (in this case measured ozone value intervals). Thus, scientists of NASA's ozone team at Goddard Space Flight Center (GSFC) transformed the 140,000 daily ozone measurements into maps, homogenizing visualised space first by connecting equal values with the help of contour lines, and second by choosing intervals large enough to allow only a very limited number of false colours to be assigned to each value range. The resulting satellite maps dramatically revealed the immense size of annual ozone destruction,

covering at its peak the entire Antarctic continent. The actual choice of the colour palette, in particular the introduction of vivid colours such as yellow and red (fig 1), immediately drew the reader's attention to the centre of the image where the ozone hole was located, potentially supporting diplomatic goals by this visual spotlight on the object of urgency.³⁰ NASA's satellite images were thus central to the profound reframing of the ozone issue into a global environmental threat, just as the negotiations started.

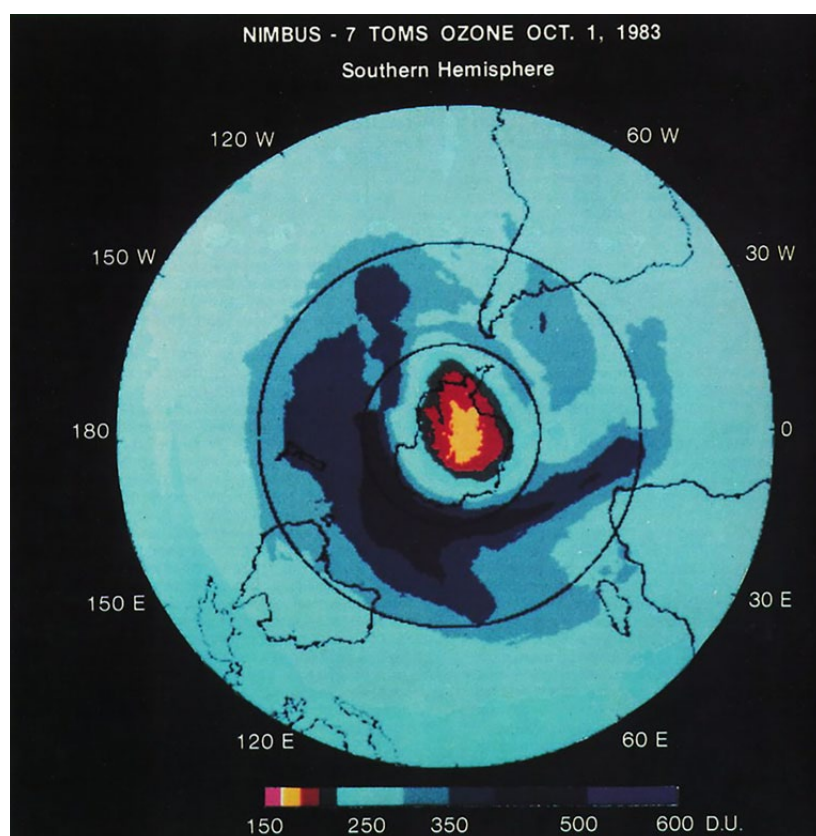


Fig. 1: First published TOMS satellite map showing total ozone above the Antarctic region for October 1, 1983 (NASA).

Indeed, Joseph Farman, the lead author of BAS' Antarctic ozone depletion announcement, recalls that NASA's satellite maps, published later that year, triggered the first important public reactions to their *Nature* article. Interestingly, the first official

Accepted manuscript, please cite as follows: Sebastian V. Grevsmühl and Régis Briday, "Satellite Images as Tools of Visual Diplomacy: NASA's Ozone Hole Visualizations and the Montreal Protocol Negotiations," *The British Journal for the History of Science*, 56(2), 2023, pp.247-267.

response came through diplomatic, rather than scientific, channels. In October 1985, several months after BAS' publication, the US Embassy in London called Farman, inviting him to meet Bob Watson who wanted to share the latest TOMS satellite maps with his ozone team. Adrian Tuck from the UK Meteorological Office also attended this meeting at the US embassy in London, where he complimented Farman on the BAS' findings. In Tuck's eyes, NASA's satellite images now clearly confirmed BAS' results. As Farman recalls, it was from this important Embassy meeting in London onwards that things accelerated considerably.³¹ The ozone hole was becoming a hot topic.

The crucial importance of these images can also be observed in the early scientific assessment reports. Published in mid-1986 under the leadership of Bob Watson, the Blue Books were very important in at least two ways. Firstly, they established a scientific consensus that the ozone threat was real. Secondly, by being included in a big international expert report, NASA's powerful satellite views of ozone destruction now legitimately entered the policy and international negotiation arena. As US chief negotiator Richard Benedick later acknowledged, the international ozone assessment reports played 'an essential role in informing and building policy'.³² To be sure, the modelling community needed some time to integrate BAS' latest findings, but NASA's global satellite views now started to circulate rapidly from late 1985 onwards, reframing the ozone debate as a global threat, leading one observer even to claim that 'the hole transformed the overall tone of the ozone debate dramatically'.³³

NASA's satellite images were thus central to a profound reframing of a local depletion phenomenon into a global environmental risk. Indeed, the ozone hole may have never

come to be considered in the way it was if it was not for the introduction of time-lapse images, released by NASA first in the form of what information design specialist Edward Tufte called 'small multiples'.³⁴ Small multiples are a series of graphics that look very much like still frames of an animated movie. They are used in many scientific and technical publications and a typical example is shown in figure 2 (*Chemical & Engineering News* published in 1986). With small multiples, the same combination of variables is repeatedly pictured, thus privileging change in measurement over time. As the design of the images remains unchanged, attention is directed almost exclusively to shifts in data (in figure 2 to declining ozone values). So these image series, frequently used by NASA in their early articles, which confirmed the British findings 'effectively legitimized a discursive speculation about planetary risk [in particular through translating] scientific uncertainty into risk'.³⁵ These images thus considerably reinforced a new sense of urgency.

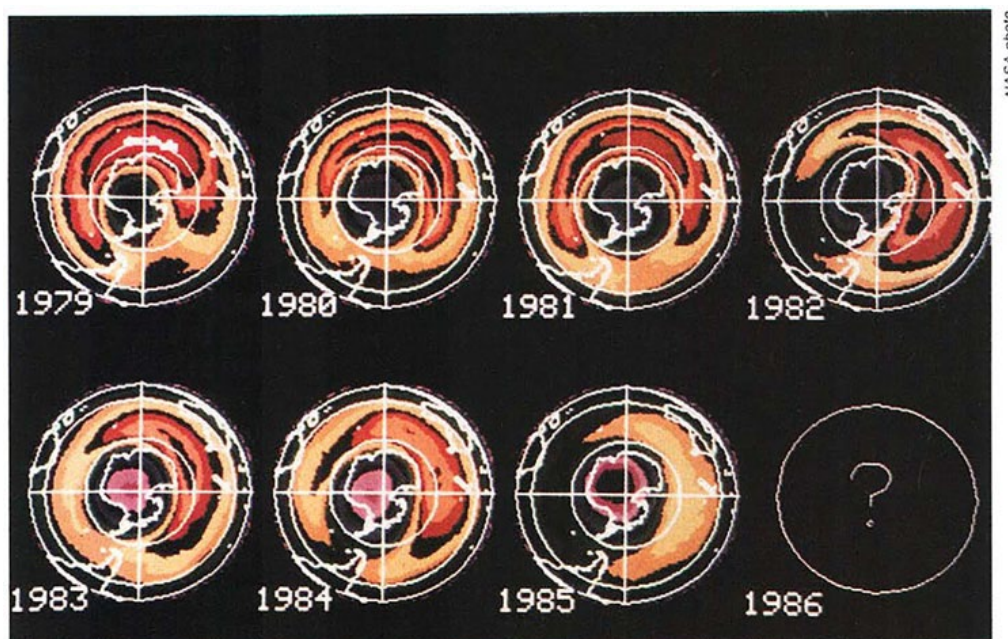


Fig. 2: Total ozone maps showing increasingly declining ozone values above the Antarctic continent (*Chemical & Engineering News*, 64(47), 1986, p.19)

Bob Watson, coming from NASA and in his function as chairman of the first international ozone assessment, was very aware of the crucial influence these scientific visualisations could have not only on scientists but also on negotiators. In an oral history interview conducted by sociologist Rainer Grundmann, Watson confirmed that the recurring nature of the ozone hole, combined with its continental size, rendered colourfully in the early TOMS satellite visualisations, had an important impact on the negotiators, especially on EC delegates.³⁶ What is more, Watson himself played an active role in this. In fact, in the ozone case, Watson's role might best be described as that of an influential 'go-between' (or one may also say 'knowledge broker', in the sense of Litfin), working at the crucial interface between science and policy. As a NASA employee, he had direct access, well before any other scientists, to the latest results of the satellite group led by Donald Heath at Goddard Space Flight Center (GSFC), Maryland. The group had built the TOMS instrument for the Nimbus-7 satellite and produced by late 1984 the first experimental maps of declining ozone levels in the Southern hemisphere.³⁷ Watson frequently used these images not only to convince other scientists of the urgency and the global nature of the ozone threat (as argued above), but he also turned to the satellite images as informal negotiation tools within the diplomatic arena.

For instance, as one delegate remembers, at the beginning of the negotiations in Montreal, 'Watson made presentations [...], showing pictures of the ozone hole'.³⁸ So if we follow Grundmann's line of argument, this strongly suggests that the Antarctic ozone hole and in particular NASA's powerful ozone visualisations were informally included in the negotiations. The same delegate also recalls that even though the ozone hole and its images were officially excluded from the official negotiations, their

informal inclusion had nonetheless a lasting impact on the delegates: '[e]ven if it was decided not to use that information [within the negotiations]... [i]t is like in a trial when someone says something and the judge will say "We'll have that stricken from the record". But the jury heard it. You can strike it from the record but it's in their brain'.³⁹ Although Watson, as chairman of the ozone assessments, was firmly committed to adopting a 'neutral' position without providing publicly concrete policy recommendations (unlike more outspoken scientists, such as Sherwood Rowland), his frequent use of satellite maps suggests otherwise. Watson understood quickly that in this context, images were much more effective than words as a diplomacy device. Hence, from the Embassy meeting in October 1985 onwards, he consistently used visual diplomacy to persuade other negotiators. As NASA's satellite images dramatically revealed the urgency of the ozone crisis – in directing the viewer's attention to the increasing damage human emissions were causing – opposing CFC regulations became more and more difficult.

During these informal screenings, it is also likely that Watson not only used still images but also early moving images which were produced by the GSFC ozone team.⁴⁰ As early as late 1985, former NASA scientist Mark Schoeberl managed to animate the TOMS maps with the help of an automatic camera, adding a highly dynamic and again, very dramatic, element to the presentation.⁴¹ As we will show in the next section, those early ozone hole animations became popular rapidly in the media and were widely distributed. They underlined and made visible the highly dynamic and maybe most importantly, the recurrent nature of this global environmental phenomenon, giving weight to diplomatic arguments in favour of rapid drastic regulations.

Accepted manuscript, please cite as follows: Sebastian V. Grevsmühl and Régis Briday, "Satellite Images as Tools of Visual Diplomacy: NASA's Ozone Hole Visualizations and the Montreal Protocol Negotiations," *The British Journal for the History of Science*, 56(2), 2023, pp.247-267.

It is thus fair to say that the use of satellite images in the scientific and diplomatic arenas had at least two effects. Firstly, they translated an otherwise invisible threat into a visible one and effectively reframed the issue as an urgent global environmental threat. In particular NASA's satellite images contributed to the transformation of a local depletion phenomenon (at first only observed at one British research station on the Antarctic continent) into a truly planetary threat, even helping convince the scientists themselves of the global nature of ozone depletion. Secondly, because of the role they played in the diplomatic arena as informal negotiation tools, these images contributed as crucial tools of visual diplomacy to a shift towards the precautionary principle, making it more and more difficult to argue against regulations of CFCs.

Visual diplomacy as public diplomacy: scientific ozone hole images, public opinion and the ozone negotiations

The release of the ozone hole story in 1985 had two important implications on public opinion. Firstly, after having prematurely closed the controversy over ozone layer destruction in the late 1970s, the media hastily re-opened it. As sociologist Stephen Zehr has shown, scientists succeeded in maintaining 'the cognitive authority of science' at this crucial moment, despite the fact that their earlier conclusions were proven wrong. They argued in the press and Congressional hearings that prior incorrect claims about ozone depletion were mostly linked to 'incorrect models'. Both popular science columnists (e.g. in *Science News*) and general press journalists (e.g. in *New York Times*) helped scientists to convey this view and thus to maintain their authority.⁴² Maintaining authority was indeed crucial at this time as scientists now were often voicing deep concern which was translated and amplified in the media into legitimate

Accepted manuscript, please cite as follows: Sebastian V. Grevsmühl and Régis Briday, "Satellite Images as Tools of Visual Diplomacy: NASA's Ozone Hole Visualizations and the Montreal Protocol Negotiations," *The British Journal for the History of Science*, 56(2), 2023, pp.247-267.

public concern, helping build up pressure also on the ongoing negotiation process in favour of political action.

Secondly, public actors now had scientific visualisations of this global environmental threat at their disposal. Whereas non-scientific images of the ozone hole (such as cartoons) became widespread only after the signing of the Montreal Protocol many important media outlets around the world mobilised NASA's satellite images relatively quickly after their release in late 1985, spreading the news of the discovery of the ozone hole not only amongst policy-makers but also the general public.⁴³ Thus, the forming of renewed representations and political expectations in the media was an important element of public diplomacy.

In this second part, we therefore argue that the shaping of public opinion in the media through the use of scientific ozone visualisations had an important impact on the ongoing ozone negotiations. From late 1985 onwards and until the signing of the Montreal Protocol in September 1987, NASA's satellite animations played a key role as systematic analysis of visual material gathered from audio-visual news and television archives in France, Germany, Switzerland and the United States shows. Our analysis thus complements earlier important work conducted by Rainer Grundmann on the ozone issue in the printed press in the United States and Germany. Grundmann's key findings were a rapid increase in 1986 and 1987 of ozone articles published in the US national press (i.e. *New York Times*, *Washington Post*, *Financial Times*), with a clear preference given to reporting on politics and the negotiations rather than on scientific aspects of the ozone case.⁴⁴

Also, it is worth reminding that compared with other environmental issues, the CFC-ozone issue was between 1985 and 1987 not considered as important as other health,

Accepted manuscript, please cite as follows: Sebastian V. Grevsmühl and Régis Briday, "Satellite Images as Tools of Visual Diplomacy: NASA's Ozone Hole Visualizations and the Montreal Protocol Negotiations," *The British Journal for the History of Science*, 56(2), 2023, pp.247-267.

environmental and technological topics, such as the 1985/86 influenza B epidemic, the space shuttle *Challenger* explosion, the Chernobyl disaster, or recurrent urban smog problems in large cities (in 1987, ozone levels in Los Angeles exceeded federal health standards on 141 days).⁴⁵ In absolute terms, its media coverage remained relatively weak in the industrialised countries, even in the United States where it was most intensely discussed.⁴⁶ Only a handful of ozone hole images and animations were published in the period. But while they were not numerous, they were rapidly publicized in the media and in other non-scientific communities and could reach a broad variety of audiences.

The first known public occurrence of an ozone hole image did not appear on television but in the printed press. The now famous satellite map of total ozone levels over Antarctica, provided by NASA scientist Donald Heath to science journalist Walter Sullivan, was published in the *New York Times* on 7 November 1985 (see figure 3).⁴⁷

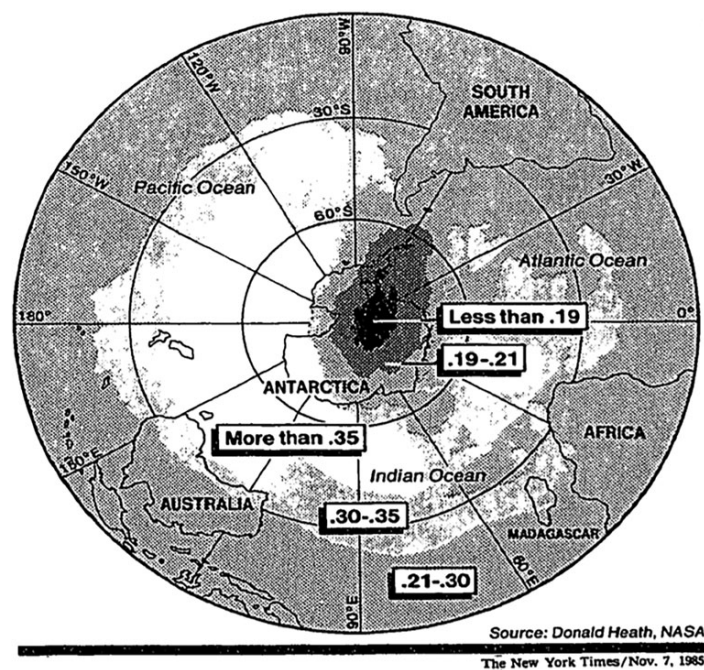


Fig. 3: Total ozone map showing the Antarctic ozone hole (New York Times, 7 November 1985, B21).

Walter Sullivan used the 'ozone hole' metaphor (a notion probably proposed to him by Sherwood Rowland or Donald Heath) to describe the phenomenon.⁴⁸ From a visual perspective, two dimensions of figure 3 need to be stressed. Firstly, a spectacular impression of vacuity is translated graphically: with a simple contrast between different hues going from white to black, a hole is created over the Antarctic continent. In fact, this vacuity is deceiving since there always remains some ozone in the stratosphere. Secondly, ozone concentrations are expressed 'in terms of how deep a layer would be formed by the gas, in centimetres, at normal atmospheric temperature and pressure' (at sea level in a temperate country).⁴⁹ Transposing the ozone layer to our atmospheric conditions made it appear much thinner (less than 0.19 centimetres in the middle) than it is in the stratosphere, thus reinforcing the impression of great fragility. Maybe more importantly, the understanding of such a statement requires only relatively rudimentary knowledge in natural science, which may be assumed acquired by most readers of the *New York Times*, and contrasts with the high complexity of atmospheric chemistry and of the instrumental theory used to create such an image.

Besides, Walter Sullivan correctly specifies that the anthropogenic origin of the ozone hole is only an assumption at this stage. However, he also insists on the legitimacy of the scientists of the British Antarctic Survey who proposed this hypothesis. More importantly, his text is clearly designed to make the new measurements from Antarctica come within the scope of a long-term story of political actions on ozone-depleting chemicals. The inscription of new events in a historical narrative of political actions – here, as following important precedents for ozone depleting substance regulations in the late 1970s – is often a decisive rhetorical argument for further action.⁵⁰

Accepted manuscript, please cite as follows: Sebastian V. Grevsmühl and Régis Briday, "Satellite Images as Tools of Visual Diplomacy: NASA's Ozone Hole Visualizations and the Montreal Protocol Negotiations," *The British Journal for the History of Science*, 56(2), 2023, pp.247-267.

In the period under consideration, several similar examples of fixed (mostly black-and-white) scientific images based on satellite data featured in the general press and in popular science journals.⁵¹ However, in general, scientific images of the Antarctic ozone hole were used parsimoniously. Most journals favoured the story of long-term ozone diplomacy, and the tale of the scientific expeditions to the South Pole, which were described as an outstanding human adventure. This was the case for instance in the popular science magazine *New Scientist*. The London-based magazine devoted many articles to the ozone affair as systematic analysis of all issues published between late May 1985 (issue reporting BAS' discovery) and mid-September 1987 (the signature of the Montreal Protocol) reveals. All ozone articles took the threat seriously and unambiguously advocated for a stringent treaty, yet none of them included an image of the ozone hole.⁵²

In other journals, the reluctance to publish ozone hole images had other causes. For instance, the technical journal *Chemical & Engineering News* chose a photograph of an ice shelf and a scientist of the NOZE II experiment as the cover of its mid-August 1987 issue, just a few weeks before the deliberation in Montreal (see figure 4a). Only after the signature of the Protocol did the journal introduce on its cover an image of the ozone hole. And still, the image was associated with a comment highlighting the 'complexity', i.e. the uncertainties in ozone science (see figure 4b). These were important indeed when the issue was published in early November, but a rather strong consensus had already emerged on the anthropogenic origin of the ozone hole after the communication of the latest results in late September and October 1987. The attitude of *Chemical & Engineering News* may thus best be explained by the fact that it is the official journal of the *American Chemical Society*, with close ties to the chemical industry.

Accepted manuscript, please cite as follows: Sebastian V. Grevsmühl and Régis Briday, "Satellite Images as Tools of Visual Diplomacy: NASA's Ozone Hole Visualizations and the Montreal Protocol Negotiations," *The British Journal for the History of Science*, 56(2), 2023, pp.247-267.




Fig. 4a&b: Title pages of *Chemical & Engineering News* in August 1987 and November 1987.

However, the picture looks very different with respect to broadcast media, which has received much less scholarly attention in this context. Many programmes relayed ozone hole imagery. In the United States, 'many [Americans] first saw the ozone hole on television'.⁵³ This was also true for some parts of Europe, where NASA's powerful ozone hole animations were broadcast on several occasions. One important difference was that in the mid-1980s, most large national newspapers (such as the *New York Times*) still printed in black and white, while the majority of the households in the wealthy West were now equipped with colour television sets.⁵⁴ Viewers thus saw NASA's colourful visualisations either in science documentaries and popular sciences programmes, or while watching the respective national news programmes. For example, the highly successful popular science programme *Nova* prominently featured NASA's satellite visualisations in an episode titled 'The hole in the sky' (1987,

Accepted manuscript, please cite as follows: Sebastian V. Grevsmühl and Régis Briday, "Satellite Images as Tools of Visual Diplomacy: NASA's Ozone Hole Visualizations and the Montreal Protocol Negotiations," *The British Journal for the History of Science*, 56(2), 2023, pp.247-267.

produced by WGBH). Originally broadcast in the United States on PBS on 24 February 1987, six months later British television viewers could watch the documentary on Channel 4, on 3 September 1987 – just at the moment the last negotiations were about to take place in Montreal.⁵⁵

Not all journalists were convinced that ozone hole visualisations would be a helpful starting point. In the face of the high uncertainty attached to the underlying mechanisms of the Antarctic ozone hole, some journalists contested the legitimacy of the newly-produced ozone hole images, in particular in conjunction with presumed iconic victims such as penguins, as shown in the *Nova* documentary. In a review of 'The hole in the sky' published on 3 September 1987, *New Scientist* journalist Debora MacKenzie deplored the emphasis put on iconic species. 'The role of CFCs in depleting ozone over most the globe,' she wrote, 'is much better observed and understood than this amazing singularity ["the 'hole' that has appeared in the ozone layer over Antarctica every spring for several years now"], which may not have anything to do with CFCs. Since current efforts to save the ozone are focused on CFCs, it is perhaps a pity that the programme chose the Antarctic ozone hole as its starting point and focus. Except, of course, [she adds ironically,] that it's a wonderful excuse for penguin shots'.⁵⁶

While 'sceptics' or 'merchants of doubt' tried to discredit any scientific theory linking stratospheric ozone concentrations to anthropogenic activities at that time (including the ozone hole of course), MacKenzie did not refute the existence of an ozone hole over Antarctica, nor the possibility that it might result from anthropogenic activities.⁵⁷ But she thought the images of penguins in Antarctica 'divert attention from the real danger: chlorofluorocarbons which are dismantling the ozone layer worldwide'. And she estimated it to be too early to legislate on the ground of recent measurements made at

Accepted manuscript, please cite as follows: Sebastian V. Grevsmühl and Régis Briday, "Satellite Images as Tools of Visual Diplomacy: NASA's Ozone Hole Visualizations and the Montreal Protocol Negotiations," *The British Journal for the History of Science*, 56(2), 2023, pp.247-267.

the South Pole, especially as there was enough room to negotiate an ambitious protocol on the basis of knowledge pre-existing to these new data. The important uncertainties in stratospheric science, she thus argued, must not delay action but rather call 'for extreme caution'. 'The very unexpectedness of the hole' must only reinforce this caution, but precaution would have to be high even in absence of the Antarctic phenomenon.⁵⁸ So even more critical journalists contributed finally to instigating a 'sense of crisis', thus actively pushing the political agenda of those in favour of the precautionary principle.

Another frequent documentary framing was the embedding of time-lapse images of the Antarctic ozone hole in a localised or even highly individualised context. For instance, on Swiss television, viewers of the popular science programme *Menschen, Technik, Wissenschaft* (*People, technology, and science*) were presented in March 1987 the global ozone depletion issue also as a national and local threat.⁵⁹ Switzerland has the world's longest time series of total ozone observations, the so-called Arosa series, with measurements reaching back to 1926.⁶⁰ By showing an ozone depletion graph of declining total ozone values over Arosa, with a clear downward trend first discernible from 1957 onwards, the presenter of the programme, meteorologist Jörg Kachelmann, was able to demonstrate that ozone values were dropping not only in Antarctica but also above Switzerland. Invited to comment on this worrying trend, atmospheric physicist and ozone expert Hans-Ulrich Dütsch (the leading Swiss ozone scientist responsible of the Arosa series at that time) asserted that an anthropogenic origin was now more and more likely, and that political action must quickly follow as it has become very urgent to curb CFC emissions. Kachelmann went on to suggest that as long as national legislation remains in favour of industry (he pointed to several legal

Accepted manuscript, please cite as follows: Sebastian V. Grevsmühl and Régis Briday, "Satellite Images as Tools of Visual Diplomacy: NASA's Ozone Hole Visualizations and the Montreal Protocol Negotiations," *The British Journal for the History of Science*, 56(2), 2023, pp.247-267.

loopholes still allowing the use of CFCs), consumers now have the choice, due to the introduction of the obligation to clearly label products containing CFCs, not to buy those products, thus effectively delegating the ozone problem to the individual.

Very similar patterns can be observed in many other shows produced during that time, such as the CBS children's programme 'In the News' (which ran in the US from 1971 to 1986), with a 1986 episode on 'Ozone in the news', or the French television programme 'C'est la vie' broadcast on Antenne 2 in April 1987.⁶¹ All programmes have in common the visual merging of a global environmental threat (i.e. NASA's time-lapse images of the Antarctic ozone hole) with highly local and individualized contexts, thus framing the ozone question, not only as a call for global, but also for individual action. To be sure, due to their urgent undertone, all of these shows clearly contributed to the heightening of the public's sense of environmental danger, and thus put further pressure on the ongoing negotiation process. However, the call for individual action (in the absence of political action), voiced on several occasions, must also be seen critically. Indeed, as historian Finis Dunaway has shown for other important industry branches such as the plastics industry, framing at an individual level can contribute to an important depoliticisation of a global environmental problem, as it effectively shifts public debate away from the regulation of industry and towards consumer choice.⁶²

The second category of television programmes, the national news programmes, also demonstrate (as already argued in the previous section) that GSFC's scientific visualisations of the ozone hole were never just technical images. In the first place, the chromatic patterns used performed a clear function: specific colours were chosen so that the images displayed a clear hole rather than a mere gradation of colours, hence suggesting an abnormal and potentially very serious phenomenon was occurring.⁶³

Accepted manuscript, please cite as follows: Sebastian V. Grevsmühl and Régis Briday, "Satellite Images as Tools of Visual Diplomacy: NASA's Ozone Hole Visualizations and the Montreal Protocol Negotiations," *The British Journal for the History of Science*, 56(2), 2023, pp.247-267.

Secondly, the time-lapse images evoked the whole Earth, being based on a representation of a half-globe and thus mapping an area much larger than only the Antarctic continent where ozone depletion was first observed. The choice of a globe-like view was particularly effective because it resonated powerfully with the iconic whole Earth images of the space race. Particularly important here was NASA's famous *Blue marble* photograph of the Apollo 17 mission (Nasa image AS17-148-22727), itself now an emblem of the environmentalist movement, as the space agency itself began an 'environmental turn'.⁶⁴ In reporting on the ozone hole, many news programmes mobilised both NASA's ozone visualisations and these famous photographs, effectively reinforcing this close, visual bond and affirming the scientific and cultural value of whole earth imagery.⁶⁵ Thirdly and finally, the ozone animations were dynamic telling the story of a decaying sky. Shown and reshowed at many occasions during news broadcasts on private and public stations around the world, the swirling animations of the yearly formation of the Antarctic ozone hole stoked public pressure to find political solutions to this life-threatening problem, exacerbated by the announcement in October 1986 that the Arctic also now has an ozone hole.⁶⁶

Thus, throughout the negotiation processes, many major Western popular and mass media outlets publicised and broadcast images of the ozone hole. Not only did the images play a direct, diplomatic role in the negotiations (as explained in the first section); they also indirectly informed the negotiation process through the added pressure that public anxiety produced. Of course, one cannot quantify such pressure, but negotiators dealing with the problem could no longer ignore the fact that a large Western audience in Europe and North America had seen, and been convinced by, the striking images of the global environmental threat. More importantly, even though no

Accepted manuscript, please cite as follows: Sebastian V. Grevsmühl and Régis Briday, "Satellite Images as Tools of Visual Diplomacy: NASA's Ozone Hole Visualizations and the Montreal Protocol Negotiations," *The British Journal for the History of Science*, 56(2), 2023, pp.247-267.

robust scientific theory existed to explain the physico-chemical phenomenon at stake in Antarctica, NASA did not refrain from communicating the ozone images widely from late 1985 onwards. Here, public diplomacy takes the form of a state-sponsored initiative aiming at influencing domestic and foreign publics in order to make them subscribe to the international diplomacy strategy of a state. It is thus fair to describe NASA as a major actor in public diplomacy in the Montreal Protocol negotiations, precisely because the agency actively shaped public perception by providing a constant flow of images of the ozone hole. Moreover, the ozone hole can be considered one of the first major outcomes of the 'environmental turn' that the agency underwent after the abrupt ending of the Apollo programme. Finally, this raises of course also the question of exactly how independent NASA, an institution of the 'fifth branch of government' (the scientific advisers at the public agencies), was with regard to the executive or 'first branch' of government – in this case, Ronald Reagan and his closest advisers.⁶⁷ This question remains unanswered.⁶⁸

In general, one can observe that most journalists framed the latest scientific findings through the narrative of political progress, and some highlighted the uncertainties associated with the ozone hole images. Whilst for industrialists, conservative policy think tanks (the 'merchants of doubts') and 'sceptics' scientific uncertainty could be used to downplay the potential dangers, journalists, on the other hand, took the existence of the threat as given (due to the success of the images) and used science's inability to explain how the threat had come about to justify their demands for action.⁶⁹ If science could not account for the phenomena, then it was even more necessary to abide by the precautionary principle.

This was also the case because public call for action was rarely associated with quantitative risk data. No reliable statistical risk data had been computed for the newly discovered ozone hole phenomenon over Antarctica yet, and few data existed for the risk at a global scale based on the atmospheric chemistry knowledge developed since 1970.⁷⁰ One notable exception were estimated skin cancer rates which were included in several reports and television programmes, often to provide a national health context. For example, in March 1987, Swiss television reported an estimate 12 to 24% rise in the skin cancer rate.⁷¹ However, such public health figures were always highly uncertain. As a consequence, a qualitative approach prevailed not only in the press, but also in the Montreal Protocol negotiations. This implied resorting to a legitimate, qualitative rational principle, which was to be found in the *precautionary principle*, the official rationale behind the adoption of the treaty. As argued above, the scientific images of the ozone hole contributed to reinforce the use of the precautionary principle. They thus played an important part in building a culture of debate and negotiation based on qualitative uncertainties. As rhetoric scholar Kenneth Walker has shown, 'uncertainties marshal an affirmative speculation that embraces complexity and broadens notions of a participatory deliberation over future actions'.⁷²

Conclusion

This examination of the role of images in the history of ozone diplomacy demonstrates the importance of building a multifaceted diplomatic approach, which had started before the negotiations of the Montreal Protocol in December 1986. Here, diplomacy is to be understood in the broad sense, engaging the role of scientists, UN institutions, industrials, consumer choices, state agencies and nation states. From its beginning in 1970, the process of debating the Protocol had undergone many ups and downs, before

Accepted manuscript, please cite as follows: Sebastian V. Grevsmühl and Régis Briday, "Satellite Images as Tools of Visual Diplomacy: NASA's Ozone Hole Visualizations and the Montreal Protocol Negotiations," *The British Journal for the History of Science*, 56(2), 2023, pp.247-267.

speeding up significantly in the mid-1980s. Several important political measures preceded the famous BAS paper reporting the discovery of ozone depletion in Antarctica in May 1985. By March 1985, twenty countries had signed the Vienna Convention, which invited the signatories to control activities that 'have or are likely to have adverse effects' on the ozone layer, obliging them to cooperate on the related scientific investigations. This had the immediate and important benefit of making the Soviet Union release figures on CFC production for the first time in 1986. At the same time, projections based on new scenarios showed the imperative need for including developing countries in the process of regulation since they were expected to become the main ozone-depleting substances contributors in the near future.⁷³

Framing this episode as one of visual diplomacy shows that the latest scientific observations of a decrease in ozone concentrations over Antarctica, and in particular NASA's satellite visualisations, played an important (although unquantifiable) role in the adoption of the Protocol on 16 September 1987. Because no scientific consensus existed on the exact causes of the ozone hole, the precautionary principle was the official rationale behind the signature of this ambitious agreement. The 'ozone hole' metaphor and NASA's satellite images, along with the naturalist and political narratives, played a key role in convincing scientists and diplomats to subscribe to this principle, either in the name of the Antarctic phenomenon itself, or in the name of the substantial uncertainties in atmospheric science it had revealed. This is not an isolated case: scientists habitually produce and circulate images, and diplomats 'spend large chunks of their working time on planning for and executing what we may call visual work'.⁷⁴ But the ozone hole images were exceptional because they embodied and combined both a long-term global environmental threat and an immediate

Accepted manuscript, please cite as follows: Sebastian V. Grevsmühl and Régis Briday, "Satellite Images as Tools of Visual Diplomacy: NASA's Ozone Hole Visualizations and the Montreal Protocol Negotiations," *The British Journal for the History of Science*, 56(2), 2023, pp.247-267.

environmental-related threat to individual health, and they were released just in time to have a lasting impact on the negotiation process in Montreal. During the negotiations of the Montreal Protocol, only a handful of ozone hole images circulated, but their significance went well beyond their number. Together with their associated uncertainties and narrative interpretations, they circulated rapidly and could effectively 'translate interests, knowledges, and identities' of the various interested communities.⁷⁵ They played a significant role in the awareness-raising campaigns that were conducted in different arenas in order to promote the precautionary principle.

In this paper, we have demonstrated that scientific images produced these striking effects as tools of visual diplomacy in the scientific community, in parts of the general and popular science press, in the television media in the United States, the UK, France and Germany, and finally in the international negotiations arena. Although singularly successful, the ozone story represents nonetheless only one short episode in the long history of the Anthropocene and we still need to better understand the workings and impact of audio-visual products in the political, and especially the diplomatic debates over environmental threats. Paying close attention to the various modes of production of images, to their materiality as well as to the ways actors circulate and legitimise new types of environmental images can produce new promising results for the emerging fields of visual diplomacy and visual science diplomacy. In face of growing environmental concerns now associated with climate change and the Anthropocene – which rely heavily on iconographical material yet struggle for various reasons in finding equally influential icons – these new visual perspectives are imperative.

¹ On illegal emissions, see: Chris Buckley and Henry Fountain, 'Big drop in China's ozone-harming emissions', *New York Times*, 11 February 2021, A9; Brian Gareau, *From Precaution to Profit. Contemporary Challenges to Environmental Protection in the Montreal Protocol*, New Haven and London: Yale University Press, 2013. On the success story, see: Stephen Andersen and Sarma Madhava, *Protecting the Ozone Layer: The United Nations History*, London: Routledge, 2002; Maureen Christie, *The Ozone Layer: A Philosophy of Science Perspective*, Cambridge: Cambridge University Press, 2000.

² Edward Parson, *Protecting the Ozone Layer: Science and Strategy*, Oxford: Oxford University Press, 2003. Gareau, op. cit. (1), argues that replacing CFCs with alternative substances offered the world's major chemical companies the prospects of significant profits, reasonably expecting that slightly costlier solutions would allow them to squeeze smaller competitors out of the market. In fact, in 1977, the major chemical companies had not yet worked out precise replacements, research on ozone-depleting substances being then in its infancy and far from conclusive; in the mid-1980s, the situation had evolved only slightly, and even the US biggest companies opposed a binding treaty until the very last months before the signing of the Montreal Protocol.

³ Richard Benedick, *Ozone Diplomacy: New Directions in Safeguarding the Planet*, Cambridge: Harvard University Press, 1991, p. 42. See also: Reiner Grundmann, 'Ozone and climate: scientific consensus and leadership', *Science, Technology & Human Values* (2006) 31 (1), pp. 73-101.

⁴ Parson, op. cit. (2), p. 121.

⁵ Peter Haas, 'Banning chlorofluorocarbons: Epistemic community efforts to protect stratospheric ozone', *International Organization* (1992) 46 (1), pp. 187-224; see also: Benedick, op. cit. (3).

⁶ Karen Litfin, *Ozone Discourses. Science and Politics in Global Environmental Cooperation*, New York: Columbia Press, 1994, p. 3.

⁷ Karen Litfin, 'Framing science: Precautionary discourse and the ozone treaties', *Millennium: Journal of International Studies* (1995) 24 (2), pp. 251-77:253.

⁸ Grundmann, op. cit. (3); Reiner Grundmann, *Transnationale Umweltpolitik zum Schutz der Ozonschicht: USA und Deutschland im Vergleich*, Frankfurt am Main: Campus, 1999; Kenneth C. Walker, 'Mapping the contours of translation: Visualized un/certainties in the ozone hole controversy', *Technical Communication Quarterly* (2016) 25 (2), pp. 104-20; Chris Russill, 'Forecast earth: hole, index, alert', *Canadian Journal of Communication* (2013) 38 (3), pp. 421-42.

⁹ On visual diplomacy, see chapter 4 in: Iver Neumann, *Diplomatic Tenses: A Social Evolutionary Perspective on Diplomacy*, Manchester: Manchester University Press, 2020 and Costas Constantinou, 'Visual diplomacy: reflections on diplomatic spectacle and cinematic thinking', *The Hague Journal of Diplomacy* (2018) 13 (4), pp. 387-409.

¹⁰ Visual cultures in science is now a vibrant field of research. Pioneering work has been carried out by Bruno Latour and Jocelyn de Noblet (eds.), special issue 'Les "vues" de l'esprit', *Culture Technique* (1985) 14; Michael Lynch and Steve Woolgar (eds.), *Representation in Scientific Practice*, Cambridge (Mass.): MIT Press, 1990; Caroline Jones and Peter Galison (eds.), *Picturing Science, Producing Art*, New York: Routledge, 1998.

¹¹ On satellite images narrating global environmental change, see: Nina Wormbs, 'Eyes on the ice: Satellite remote sensing and the narratives of visualized data', in Miyase Christiansen, Annika Nilsson and Nina Wormbs (eds.), *Media and the Politics of Arctic Climate Change: When the Ice Breaks*, New York: Palgrave, 2013, pp. 52-69; Nina Wormbs, 'Sublime satellite imagery as enviroing technology', *Azimuth* (2018) VI (12), pp. 77-91; Kathryn Yusoff, 'Visualizing Antarctica as a place in time', *Space and Culture* (2005) 8 (4), pp. 381-98; Johan Gärdebo, *Enviroing Technology: Swedish Satellite Remote Sensing in the Making of Environment 1969-2001*, PhD thesis, Stockholm: KTH Royal Institute of Technology, 2019; Sebastian V. Grevsmühl, *La Terre vue d'en haut: L'invention de l'environnement global*, Paris: Seuil, 2014. For related work on satellite images as tools of security discourse, see the work of Lisa Parks and Columba L. Peoples.

¹² Constantinou, op. cit. (9), p. 389.

¹³ See especially the edited volume by Birgit Schneider and Thomas Nocke (eds.), *Image Politics of Climate Change*, Berlin: Transcript, 2014, and more recently on climate visualisations Birgit Schneider, *Klimabilder. Eine Genealogie globaler Bildpolitiken von Klima und Klimawandel*, Berlin: Matthes & Seitz, 2018. See also: Sebastian Grevsmühl, 'Images, imagination and the global environment: Towards an interdisciplinary research agenda on global environmental images', *Geo: Geography and Environment* (2016) 3 (2), e00020; Martin Mahony, 'Picturing the future conditional: Montage and the global geographies of climate change', *Geo: Geography and Environment* (2016) 3 (2), e00019; Piero Morseletto, 'Analysing the influence of visualisations in global environmental governance', *Environmental Science & Policy* (2017) 78, pp. 40-48; Birgit Schneider, 'Climate model simulation visualization from a

visual studies perspective', *Wires Climate Change* (2012) 3 (2), pp. 185-93; Birgit Schneider, 'Burning worlds of cartography: A critical approach to climate cosmograms of the Anthropocene', *Geo: Geography and Environment* (2016) 3 (2), e00027; Lynda Walsh, 'The visual rhetoric of climate change', *Wires Climate Change* (2015) 6 (4), pp. 361-68.

¹⁴ Litfin, op. cit. (6), p. 97. See also: Litfin, op. cit. (7), p. 260.

¹⁵ Benedick, op. cit. (3), p. 19.

¹⁶ Litfin, op. cit. (6), p. 97; Grundmann, op. cit. (8), p. 280; Reiner Grundmann, 'Interview with Dr. Robert Watson', White House Office for Science and Technology Policy, Washington D.C., <https://blogs.nottingham.ac.uk/circlingthesquare/2015/07/03/interview-with-robert-watson-by-reiner-grundmann/>, accessed [12 April 2021]; Keynyn Brysse, 'Interview of Mack McFarland on 31 July 2009', Niels Bohr Library & Archives, American Institute of Physics, College Park, <https://www.aip.org/history-programs/niels-bohr-library/oral-histories/33362>, accessed [12 April 2021].

¹⁷ Parson, op. cit. (2), p. 142.

¹⁸ An 'Ozone Trends Panel' was created by Bob Watson in 1986 to resolve the latest conflicts between the ground-based 'Dobson' network data and the data from the satellite-based instrument named TOMS (Total Ozone Mapping Spectrometer). Among other things, the panel concluded that TOMS was reporting more depletion than there actually was, but the conclusions were drawn months after the negotiations in Montreal. Naomi Oreskes and Erik Conway, *Merchants of Doubt: How a Handful of Scientists Obscured the Truth on Issues from Tobacco Smoke to Global Warming*, New York: Bloomsbury Press, 2010, pp. 122-3.

Accepted manuscript, please cite as follows: Sebastian V. Grevsmühl and Régis Briday, "Satellite Images as Tools of Visual Diplomacy: NASA's Ozone Hole Visualizations and the Montreal Protocol Negotiations," *The British Journal for the History of Science*, 56(2), 2023, pp.247-267.

¹⁹ National Security Archive, case no. F-2008-03441, document no. C17575095, p. 2.

²⁰ On the historical role of 'go-betweens', see: Simon Schaffer, Lissa Roberts, Kapil Raj and James Delbourgo (eds.), *The Brokered World: Go-Betweens and Global Intelligence, 1770-1820*, Sagamore Beach: Science History Publications, 2009.

²¹ Keynyn Brysse, 'Interview of Robert Watson on 13 March 2009', Niels Bohr Library & Archives, American Institute of Physics, College Park, <https://www.aip.org/history-programs/niels-bohr-library/oral-histories/33575>, accessed [12 April 2021].

²² Joseph Farman, Brian Gardiner and Jonathan Shanklin, 'Large losses of total ozone in Antarctica reveal seasonal ClO_x/NO_x interaction', *Nature* (1985) 315 (6016), pp. 207-10.

²³ John Gribbin, *The Hole in the Sky: Man's Threat to the Ozone Layer*, London: Corgi Books, 1990, p. 123.

²⁴ Paul Merchant, 'Interview of Joseph Farman', British Library National Life Stories, An Oral History of British Science, C1379/07, track 15, transcript p. 291; Steve Norton, 'Interview of Joseph Farman 11 October 1999', Niels Bohr Library & Archives, American Institute of Physics, College Park, <https://www.aip.org/history-programs/niels-bohr-library/oral-histories/33753-1>, session I, accessed [12 April 2022].

²⁵ See Michael Oppenheimer, et al. (eds.), *Discerning Experts: The Practices of Scientific Assessment for Environmental Policy*, Chicago: Chicago University Press, 2019, ch. 3; see also Grundmann, op. cit. (16), np.

²⁶ Grundmann, op. cit. (16), np.

²⁷ See: NASA/WMO, *Atmospheric Ozone 1985: Assessment of Our Understanding of*

the Processes Controlling Its Present Distribution and Change, 3 vols., WMO Global Ozone Research and Monitoring Project Report no. 16, Geneva: WMO, 1986, 1, p. 316; 2, p. 438, 3, p. 719.

²⁸ NASA/WMO, op. cit. (27), vol. 3, ch. 14.

²⁹ On the visual strategies involved, see: Grundmann, op. cit. (8), p. 102; Sebastian V. Grevsmühl, 'A visual history of the ozone hole: A journey to the heart of science, technology and the environment', *History and Technology* (2017) 33 (3), pp. 333-44; Sebastian V. Grevsmühl, 'The creation of global imaginaries: The Antarctic ozone hole and the isoline tradition in the atmospheric sciences', in Birgit Schneider and Thomas Nocke (eds.), *Image Politics of Climate Change*, Berlin: Transcript, 2014, pp. 29-53. For a history of the ozone hole metaphor, see: Sebastian V. Grevsmühl, 'Revisiting the ozone hole metaphor: From observational window to global environmental threat', *Environmental Communication* (2018) 12 (1), pp. 71-83.

³⁰ Another telling example for the importance of the choice of colours and discrete value intervals in science diplomacy comes from the IPCC negotiation process and for instance the discussions involved in the making of the famous burning embers diagram: Martin Mahony, 'Climate change and the geographies of objectivity: The case of the IPCC's burning embers diagram', *Transactions of the Institute of British Geographers* (2015) 4 (2), pp. 153-67.

³¹ In many oral history interviews, Farman describes the important US embassy meeting with Bob Watson and Adrian Tuck. See for instance: Merchant, op. cit. (18), track 15 and Norton, op. cit. (18), session I.

³² Oppenheimer, op. cit. (19), p.81.

³³ William C. Clark and Nancy M. Dickson, 'Civic science: America's encounter with global environmental risk', in The Social Learning Group (eds.), *Learning to Manage Global Environmental Risks*, Cambridge, Mass.: MIT Press, 2001, vol. 1, p. 267.

³⁴ Edward Tufte, *Envisioning Information*, Cheshire, CT: Graphics Press, 1990, p. 67.

³⁵ Walker, op. cit. (8), pp. 111-2. For examples of published image series, see: Richard Stolarski et al., 'Nimbus 7 satellite measurements of the springtime Antarctic ozone decrease', *Nature* (1986) 322 (6082), pp. 808-11; Arlin Krueger et al., 'TOMS observations of total ozone in the 1986 Antarctic spring', *Geophysical Research Letters* (1987) 14 (5), pp. 527-30.

³⁶ Grundmann, op. cit. (16), np.

³⁷ Note that the first experimental TOMS images were shown by Pawan Barthia at the joint IAMA/IAGA meeting in Prague in August 1985 and were already put together in late 1984: Grevsmühl op. cit. (29).

³⁸ Reiner Grundmann, 'Politiknetzwerke und globale ökologische Probleme: Der Fall der Ozonschicht', *Politische Vierteljahresschrift* (1997) 38 (2), pp. 247-73:263.

³⁹ Grundmann, op. cit. (39), p. 263.

⁴⁰ Grundmann, op. cit. (8), p. 281.

⁴¹ Christie, op. cit. (1), p. 51.

⁴² 'The public accounts of the ozone hole served, among other things, the purpose of public science: they helped protect scientists and science against loss of authority and focused public attention upon present knowledge-producing activities' rather than previous, erroneous theories. Stephen Zehr, 'Accounting for the ozone hole: Scientific representations of an anomaly and prior incorrect claims in public settings', *The Sociological Quarterly* (1994) 35 (4), pp. 606-09.

⁴³ We found few non-scientific images in our corpus. One popular cartoon by cartoonist Herbert Block was related to Donald Hodel, secretary of the interior in 1986, who proposed a personal protection plan instead of political action, encouraging people to wear hats and sunglasses. His plan was leaked and mocked as 'Ray-Ban plan' in many press outlets such as the Washington Post, the Wallstreet Journal and the Atlanta Constitution: see Cagin and Dray p.332-3 and Library of Congress, Prints and Photographs Division, item LC-DIG-hlb-11452. Another cartoon was published in the *Washington Times* on the very eve of the signing of the Montreal Protocol. In a reworking of the myth of Atlas or Prometheus, the drawing depicts a man rushing toward the globe to take care of it, as if he had abandoned or had set it on fire in the first place. Francesca Lyman, 'Along the ozone trail', *Washington Times*, 15 September 1987, p. F5.

⁴⁴ Grundmann, op. cit. (8), pp. 258-60.

⁴⁵ Robert Reinhold, 'Los Angeles weighs change to cut smog', *New York Times*, 19 December 1988, section A, p. 14. For a media analysis of the Chernobyl disaster, see: Katrin Jordan, *Ausgestrahlt: Die mediale Debatte um 'Tschernobyl' in der Bundesrepublik und in Frankreich 1986/87*, Göttingen: Wallstein Verlag, 2018.

⁴⁶ Grundmann, op. cit. (3), pp. 83-4. Grundmann also showed that the press coverage on CFCs and ozone – and along with them 'the expectations raised by the media' – were 'much higher in the United States than in the EC countries': the difference in numbers of articles published in the main newspapers in US and Germany was important in the years 1974 to 1977, and was even larger in the years 1986 to 1990.

⁴⁷ In 1985, Walter Sullivan was a renowned and distinguished science reporter and editor for *the New York Times*, who had been awarded the Public Welfare Medal from

the National Academy of Sciences in 1980. He got first known to the broad public through covering the International Geophysical Year (1957-1958), an effort that resulted in his 1961 publication *The Assault on the Unknown* (New York: McGraw-Hill).

⁴⁸ Grundmann, op. cit. (8), p. 175.

⁴⁹ Walter Sullivan, 'Low ozone level found above Antarctica', *New York Times*, 7 November 1985, section B, p. 21.

⁵⁰ We will not discuss this point here. On 'path dependency' mechanisms, see: Ian Greener, 'The potential of path dependence in political studies', *Politics* (2005) 25 (1), pp. 62-72.

⁵¹ Another early visual example is: James Gleick, 'Hole in ozone over South Pole worries scientists', *New York Times*, 29 July 1986, Section C, p. 3.

⁵² This counts for all issues released between May 1985 and mid-September 1987.

⁵³ Walker, op. cit. (8), p. 115.

⁵⁴ For instance, 66.4% of French households were equipped with colour television sets in December 1984. Isabelle Gaillard, 'De l'étrange lucarne à la télévision. Histoire d'une banalisation (1949-1984)', *Vingtième Siècle. Revue d'histoire* (2006) 91 (3), p. 20.

⁵⁵ Debora MacKenzie, 'Two cheers for the ozone layer', *New Scientist*, 3 September 1987, pp. 66-7.

⁵⁶ MacKenzie, op. cit. (55).

⁵⁷ Naomi Oreskes and Erik Conway, op. cit. (18).

⁵⁸ MacKenzie, op. cit. (55), pp. 66-7.

Accepted manuscript, please cite as follows: Sebastian V. Grevsmühl and Régis Briday, "Satellite Images as Tools of Visual Diplomacy: NASA's Ozone Hole Visualizations and the Montreal Protocol Negotiations," *The British Journal for the History of Science*, 56(2), 2023, pp.247-267.

⁵⁹ SRF, *Medien, Technik, Wissenschaft*, 13 March 1987, SRF Archive, Switzerland, <https://www.srf.ch/play/tv/srf-wissen/video/ozonloch-ueber-der-schweiz?urn=urn:srf:video:4cf626a3-543c-4239-9d6d-f347c094bee4>, accessed [12 April 2022]. The SRF Archive is accessible online at: <https://www.srf.ch/play/>. We crosschecked all results with the Swiss audio-visual archive memobase: <https://memobase.ch/fr/start>, accessed [12 April 2022].

⁶⁰ Johannes Staehelin, Pierre Viatte, Rene Stübi, Fiona Tummon and Thomas Peter, 'Stratospheric ozone measurements at Arosa (Switzerland): history and scientific relevance', *Atmospheric Chemistry and Physics*, (2018) 18 (9), pp. 6567-84.

⁶¹ CBS, 'Ozone in the News', 1986, online accessible at: <https://www.youtube.com/watch?v=ugHeAAgrW9w>, accessed [12 April 2022]; Antenne 2, 'C'est la vie', 28 April 1987, INA Archives, BNF, Paris.

⁶² Finis Dunaway, *Seeing Green: The Use and Abuse of American Environmental Images*, Chicago: The University of Chicago Press, 2015, p. 247-8.

⁶³ Our corpus reveals that only two different colour schemes were used by NASA's Goddard Space Flight Center for the time-lapse movies released between 1985 and 1987, yet both reserving blue and violet tones for very low ozone values (i.e. the ozone hole).

⁶⁴ See: Erik Conway, *Atmospheric Science at NASA: A History*, Baltimore: Johns Hopkins University Press, 2008.

⁶⁵ For instance, on French television, the Blue marble and similar space photographs were used in conjunction with NASA's ozone hole animations during the news broadcast on Antenne 2 (21/10/1986; 22/10/1986; 05/12/1986; 17/09/1987), La 5 (01/10/1987) and TéléRéunion (22/10/1986). On other occasions news programmes

adopted globe animations in order to better explain the ozone layer and its vital functions: TF1 (21/10/1986; 17/09/1987; 02/12/1987), Antenne 2 (28/04/1987), INA Archives, BNF, Paris.

⁶⁶ The Arctic ozone hole was for instance schematically illustrated in the 'Le Journal de 20 heures', *Antenne 2*, 21 October 1986, op. cit. (65).

⁶⁷ Jasanoff Sheila, *The Fifth Branch: Science Advisers as Policymakers*, Cambridge, MA: Harvard University Press, 1990.

⁶⁸ The reader will find some answers in Conway, op. cit (64).

⁶⁹ By doing so, they were actually taking up one of the new favourite figures of speech of ozone scientists, as used for instance by Susan Solomon in October 1986. She, the French TV newscaster reported, had declared on the phone that she was 'very worried science was not able to find a tangible explanation' to the widening of the gigantic hole as large as the European continent observed in the ozone layer over Antarctica. (*Antenne 2*, 21 October 1986, op. cit. (65)).

⁷⁰ Such quantitative data are often very controversial anyway. The opponents to the 'alarmists' willingly compute and re-compute statistical data; the present case was no exception.

⁷¹ See: SRF, op. cit. (59).

⁷² Walker opposes the notion of 'uncertainties' to the notion of 'risk' which, he says, 'is often the language of the market, the institution, and the corporation that uses speculation to reduce complexity (often through quantification) and limit the creative possibilities of deliberation'. Walker, op. cit. (8), p. 106.

⁷³ Gribbin, op. cit. (23), pp. 166-7. On negotiations, see Litfin, op. cit. (6) and Nicholas Booth, *How Soon Is Now? The Truth about the Ozone Hole*, London: Simon & Schuster, 1994.

⁷⁴ See chapter 4 in: Neumann, op. cit. (9). On images in science, see for example: Peter Galison, *Image & Logic: A Material Culture of Microphysics*, Chicago: University of Chicago Press, 1997.

⁷⁵ Walker, op. cit. (8), p. 105. One must note also with Nicholas Cull that the nature of public diplomacy may vary significantly from one country to another due to specific domestic cultural traditions: Nicholas Cull, 'Public diplomacy: taxonomies and histories', *Annals of the American Academy*, (2008) 616 (1), pp. 31-54.