



HAL
open science

Sourcing obsidian by SEM-EDS and EDXRF in Neolithic Syria

Marie Orange, Tristan Carter, François-Xavier Le Bourdonnec

► **To cite this version:**

Marie Orange, Tristan Carter, François-Xavier Le Bourdonnec. Sourcing obsidian by SEM-EDS and EDXRF in Neolithic Syria. 19e colloque du Groupe des Méthodes Pluridisciplinaires Contribuant à l'Archéologie (GMPCA), Apr 2013, Caen, France. hal-03908256

HAL Id: hal-03908256

<https://hal.science/hal-03908256>

Submitted on 20 Dec 2022

HAL is a multi-disciplinary open access archive for the deposit and dissemination of scientific research documents, whether they are published or not. The documents may come from teaching and research institutions in France or abroad, or from public or private research centers.

L'archive ouverte pluridisciplinaire **HAL**, est destinée au dépôt et à la diffusion de documents scientifiques de niveau recherche, publiés ou non, émanant des établissements d'enseignement et de recherche français ou étrangers, des laboratoires publics ou privés.

SOURCING OBSIDIAN BY SEM-EDS AND EDXRF IN NEOLITHIC SYRIA

GMPCA 2013

In this study [1], we used two non-destructive techniques, scanning electron microscopy with an energy dispersive spectrometer (SEM-EDS; [2]) and energy dispersive x-ray fluorescence (EDXRF; [2 ; 3]), for the elemental characterisation of obsidian assemblages from Tell Aswad (middle/late Pre-Pottery Neolithic B, PPNB; [4]) and Qdeir 1 (final PPNB; [5]), two Neolithic sites in Syria [6]. Firstly, we show for the first time the efficiency of SEM-EDS in discriminating the eastern Anatolian peralkaline sources of Bingöl A and Nemrut Dağ, two of the most important sources in Near Eastern prehistory, often difficult to differentiate due to their geochemical similarity. Secondly, the rapidity of EDXRF [7 ; 8] allowed us to analyse the entire assemblages, revealing new data on the obsidian provenance of the two sites.

SEM-EDS analysis were conducted at the CRP2A (Bordeaux, France) using a JEOL JMS 6460 LV scanning electron microscope. The study involved 61 artefacts from Tell Aswad and 180 from Qdeir 1, i.e. 58% and 35% of our assemblages. Na, Mg, Al, Si, K, Ca, Ti, Mn and Fe contents were obtained for each piece following the procedure of Le Bourdonnec et al. (2010 ; [12]). Due to the artefacts' sizes and geometry, the elemental composition was determined as the average of two to eight 'punctual' measurements.

EDXRF analysis were undertaken in the McMaster Archaeological XRF Lab [MAX Lab] using a Thermo Scientific Quant'X energy dispersive x-ray fluorescence spectrometer; the protocols and methods following those of Shackley (2005 ; [13]). Fifteen major and trace elements were recorded: Ti, Mn, Fe, Ni, Cu, Zn, Ga, Rb, Sr, Y, Zr, Nb, Ba, Pb and Th. Very small artefacts, or those exhibiting anomalous concentrations, were re-run to ensure accuracy and precision. The speed and automation of this technique (approximately 3.5 hours for 19 artefacts plus the standard) enabled us to analyse the whole assemblages.

Tell Aswad is a PPNB site in southern Syria (Damascus basin), excavated by the El Kowm-Mureybet permanent mission of the Maison de l'Orient et de la Méditerranée (Lyon, France) since 1972. The chronology of the site, established by C¹⁴ dating in 2003 [9], dates back to the 'Néolithique Ancien de Byblos', which spans from 8654-8319 cal BC to 7730-7551 cal BC. The obsidian assemblage detailed here came from the 2001, 2002 and 2003 excavations and were entrusted to us by Frédéric Abbès (MOM). All the pieces come from the middle/late PPNB levels (c. 8200-7500 cal BC; [4]).

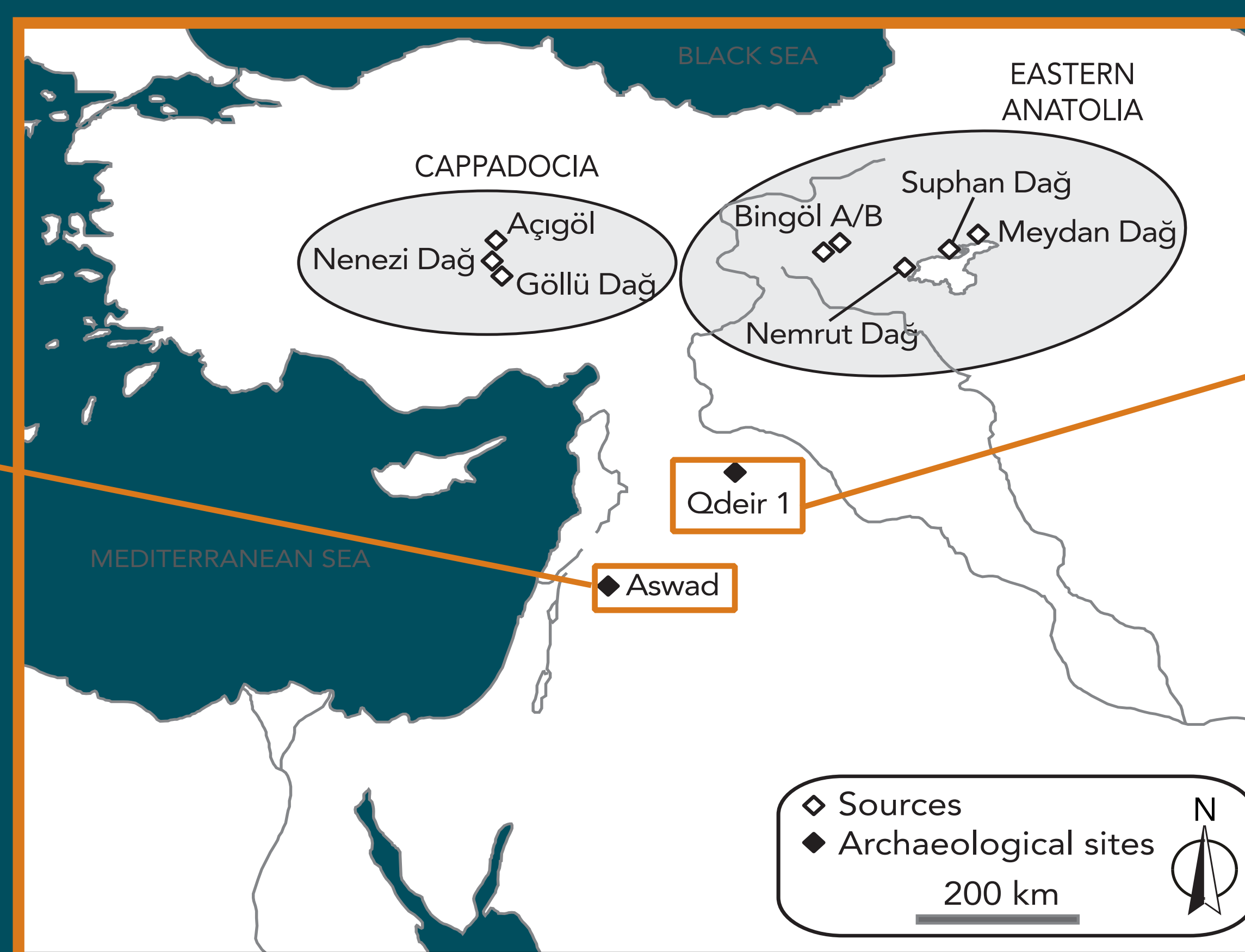
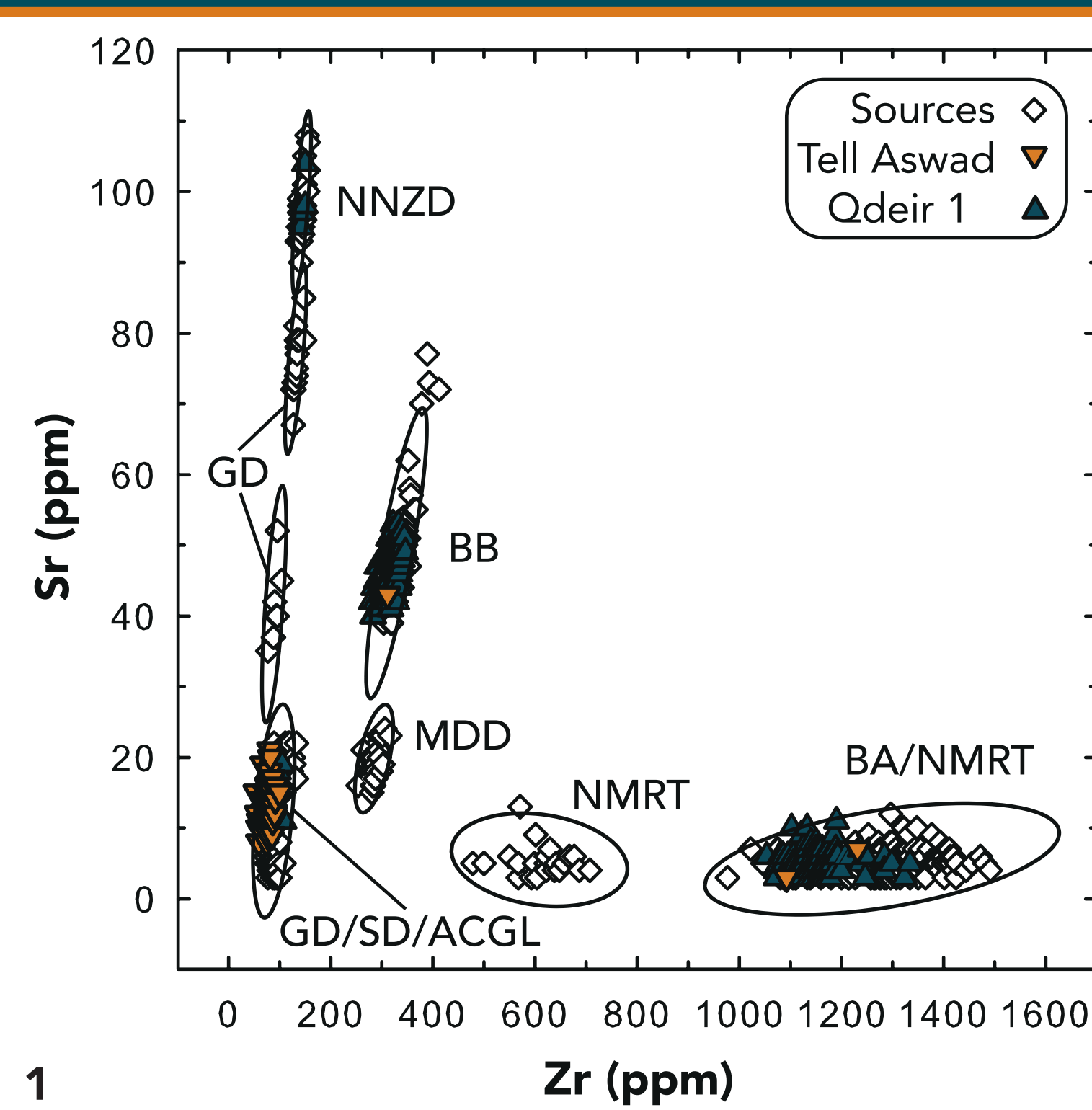


Figure 1 : Archaeological sites of the study and main obsidian sources of the Near East

Qdeir 1 was first surveyed by Olivier Aurenche in 1980, revealing a final PPNB settlement (7100-5720 cal BC) [10]. It was then excavated as a part of the El-Kowm-Mureybet permanent mission (MOM). The site, only 8 kilometers distant from the El Kowm village [11] (first surveyed in 1967), has a long and complex settlement sequence (between 7100 and 4230 cal BC [10]), with at least five different levels of occupation. The archaeology of Qdeir 1 comprises a few structures, a semi-permanent camp, and a flint and obsidian workshop. Its characteristics lead Qdeir 1 to be attributed to the «PPNB du désert». The obsidian from all Qdeir 1 contexts is present in the form of pressure blades and bladelets made of various raw materials [10].

EDXRF Analysis

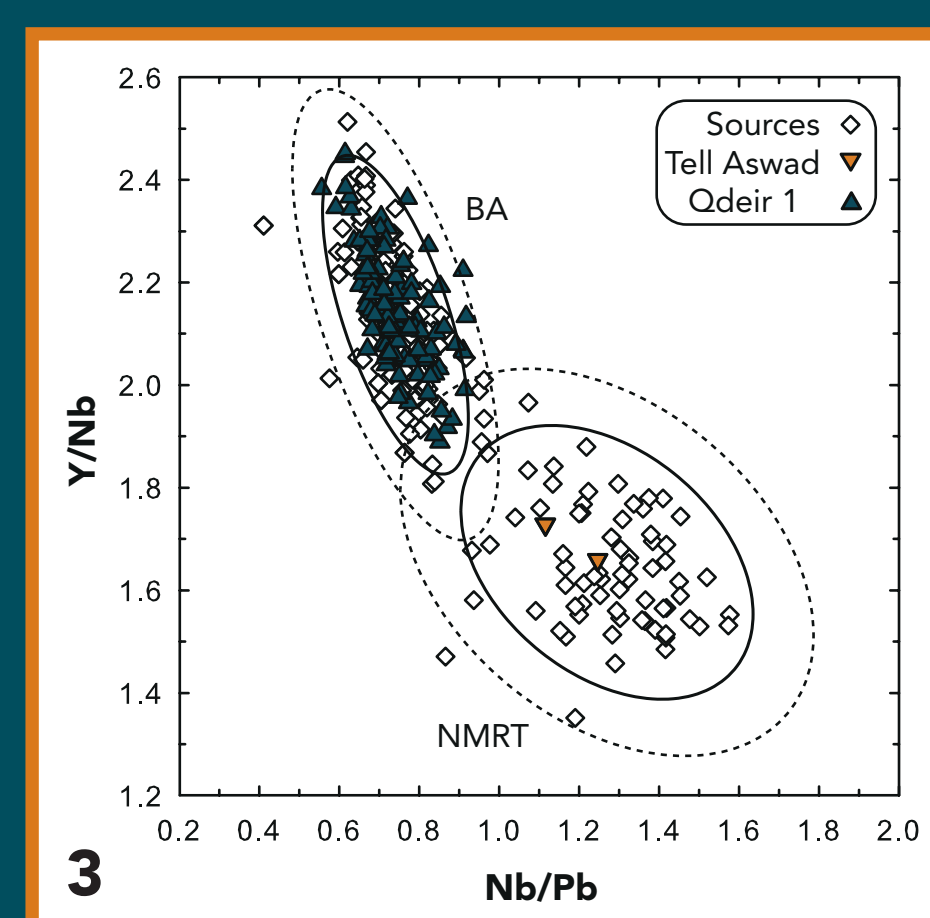
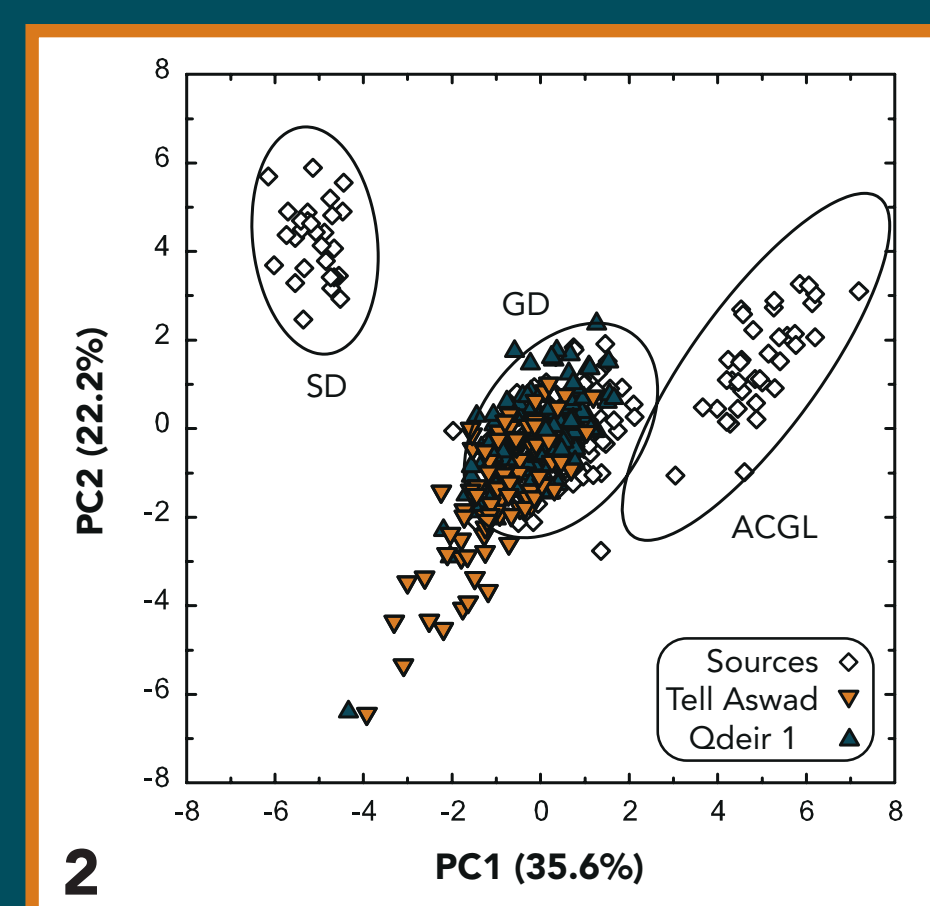


Graph 1: Sr vs. Zr contents determined by EDXRF for Tell Aswad and Qdeir 1 artefacts plus source samples; 99% normal density ellipses.

Graph 2: Principal components analysis using Ti, Mn, Fe, Cu, Zn, Ga, Rb, Sr, Y, Zr, Nb, Ba, Pb and Th contents obtained by EDXRF, comparing obsidians from Tell Aswad, Qdeir 1 and source samples from Gölü Dağ, Suphan Dağ and Açıgöl. 99% normal density ellipses.

Graph 3: EDXRF ratio plot of Nb/Pb vs. Y/Nb for Tell Aswad, Qdeir 1 and source samples from Bingöl A and Nemrut Dağ. 99% (dotted line) and 90% (solid line) normal density ellipses.

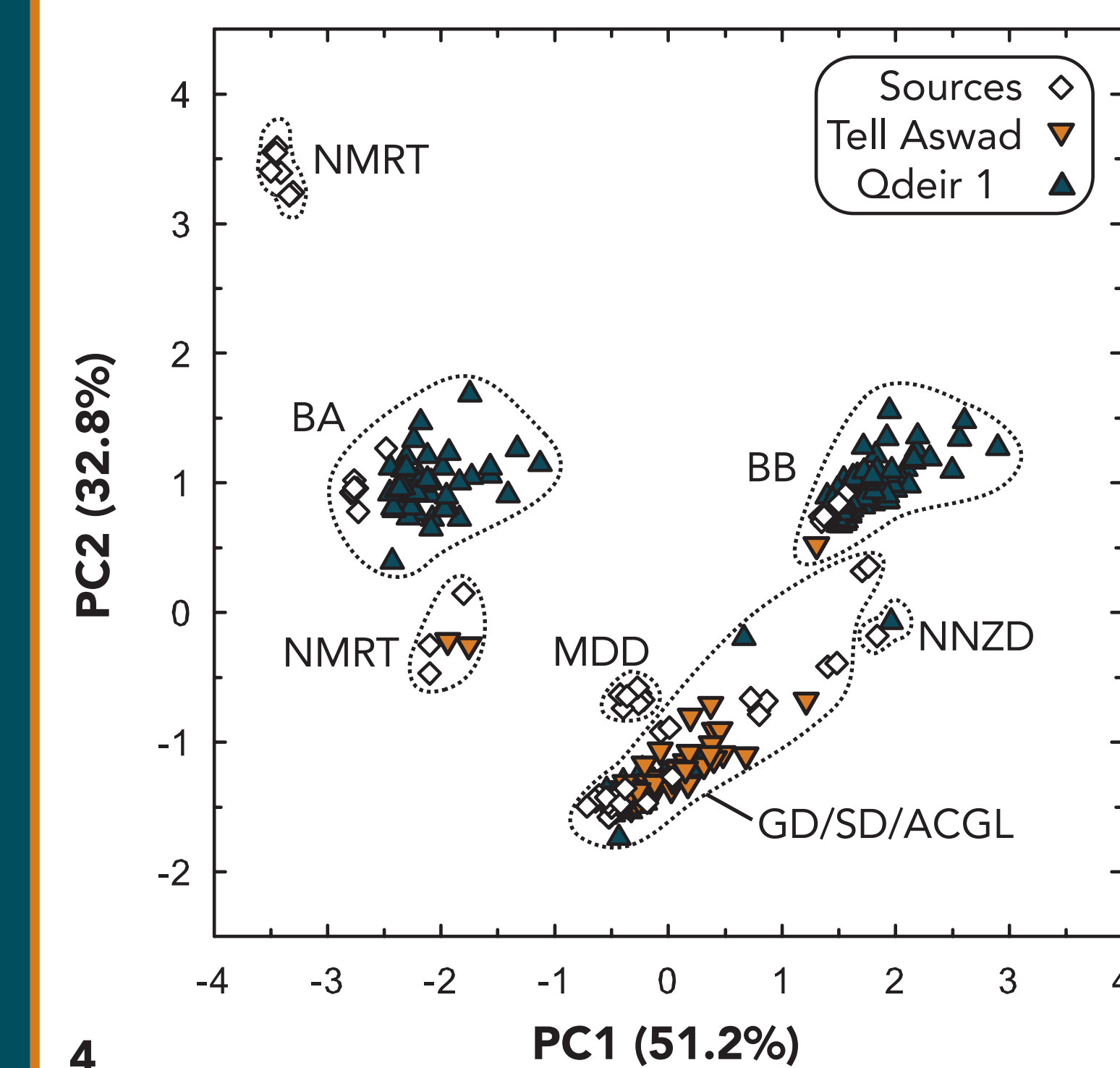
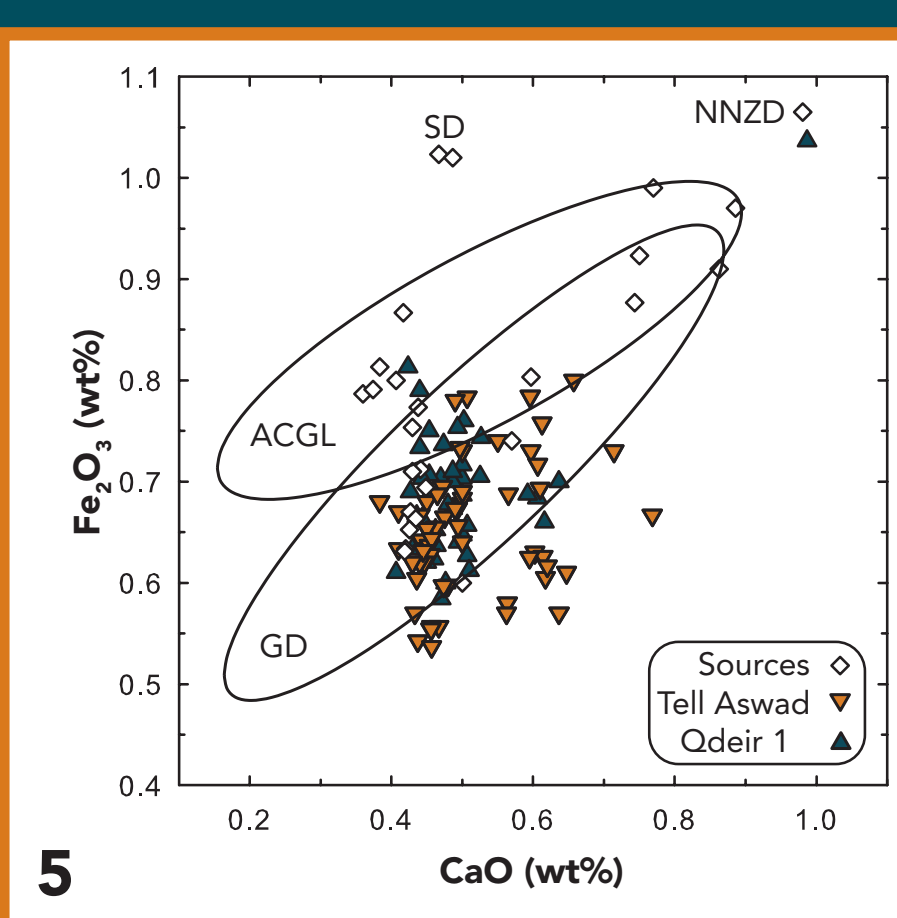
Source abbreviations: BA (Bingöl A), BB (Bingöl B), ACGL (Açıgöl), GD (Gölü Dağ), SD (Suphan Dağ), NNZD (Nenezi Dağ), NMRT (Nemrut Dağ), MDD (Meydan Dağ).



SEM-EDS Analysis

Graph 4: Principal components analysis (PCA) using Al, Si, Ca and Fe contents determined by SEM-EDS, comparing obsidians from Tell Aswad, Qdeir 1 and source samples.

Graph 5: CaO vs. Fe2O3 contents determined by SEM-EDS for Tell Aswad and Qdeir 1 artefacts plus source samples from Gölü Dağ, Suphan Dağ, Nenezi Dağ and Açıgöl. 90% normal density ellipses.



	TELL ASWAD		QDEIR 1	
	SEM-EDS	EDXRF	SEM-EDS	EDXRF
Gölü Dağ	58	100	40	143
Nenezi Dağ	-	-	1	4
Bingöl B	1	1	89	230
Bingöl A	-	-	47	102
Nemrut Dağ	2	2	-	-
Total artefacts analysed	61	103	177	479
Total artefacts assemblage	105		517	

Table 1: Total number of Tell Aswad and Qdeir 1 obsidian artefacts analysed by SEM-EDS and EDXRF.

Together with the technological study of both assemblages, the EDXRF and SEM-EDS analyses allowed us to make some conclusions on the obsidian economy of Tell Aswad and Qdeir 1.

At Tell Aswad:

- the use of Bingöl B obsidian during middle/late PPNB
- a preferential use of Nemrut Dağ peralkaline products over those of Bingöl A

- different chaînes opératoires and an important 'recycling' rate of debitage, often through the use of the burin blow technique ;

At Qdeir 1:

- the use of a South Cappadocian obsidian source (Gölü Dağ)
- a preferential use of Bingöl A peralkaline products over those of Nemrut (Gölü Dağ)
- several chaînes opératoires (unipolar and bipolar debitage, and use of the pressure technique for some unipolar blades).

The EDXRF analysis allowed us to assign Qdeir's artefacts to four different obsidian sources (Graphs 1, 2 and 3; Table 1): Bingöl B, Bingöl A, Gölü Dağ and Nenezi Dağ. At Tell Aswad, only three sources were represented: Gölü Dağ, Nemrut Dağ and Bingöl B. The discrimination between the Cappadocian sources of Açıgöl and Gölü Dağ was clarified by a Principal Component Analysis (see Graph 2). Regarding the peralkaline products, all of them were assigned to Bingöl A by a Nb/Pb vs. Y/Nb ration diagram.

Four different raw materials were also determined by SEM-EDS for both assemblages. However, this method does not allow us to distinguish between the calco-alkaline products of Açıgöl and Gölü Dağ [2], but we show for the first time that it can make the distinction between the peralkaline products of Nemrut Dağ and Bingöl A. Indeed, all Qdeir's artefacts were successfully attributed to the Bingöl A source, and those of Tell Aswad to the Nemrut Dağ source, as with the EDXRF analyses.

The authors would like to thank Frédéric Abbès for providing the obsidian assemblage from Tell Aswad and for the help in the study of the chaînes opératoires. We also thank Pierre Machut and Brigitte Spiteri for the help during sample preparation for SEM-EDS analysis. The MAX Lab was established and is currently operated by a Canada Foundation for Innovation Leader's Opportunity Fund / Ontario Research Fund. Orange's time at the MAX Lab was funded by Aquimob (mobility grant allocated by the Region Aquitaine). This project was partly coordinated by the University of Bordeaux and has received support from the National Agency for Research under the 'future investment' program (ANR-10-52-LabX) while Carter's involvement was covered by a Standard Research Grant of the Social Sciences and Humanities. Research Council, Canada.

[1] Orange et al., 2013 (in press). Sourcing obsidian from Tell Aswad and Qdeir 1 (Syria) by SEM-EDS and EDXRF: Methodological implications. *Comptes Rendus Palevol*.[2] Poupeau et al., 2010. The use of SEM-EDS, PIXE and EDXRF for obsidian provenance studies in the Near East: a case study from Neolithic Çatalhöyük (central Anatolia). *Journal of Archaeological Science*, 37, 2705-2720.[3] Carter & Contreras, 2012. The character and use of the Soros Hill Obsidian source, Antiparos (Greece). *Comptes Rendus Palevol*.[4] Stordeur & Jammou, 2009. La Damascène et la révolution néolithique. *Annales Archéologiques Arabes Syriennes*, LIII, 7-16.[5] Stordeur (Dir.), 2000. El Kowm 2. Une île dans le désert. La fin du Néolithique précamarién dans la steppe syrienne. *Paléorient*, CNRS Editions, 322 p.[6] Orange, 2012. L'obsidienne néolithique au Proche-Orient: analyse de provenance et étude technologique des séries syriennes de Tell Aswad (PPNB moyen-récen) et Qdeir 1 (PPNB final). *Mémoire de Master 2, Université Bordeaux III, France*, 100 p.[7] Shackley (Ed.), 2011. *X-Ray Fluorescence Spectrometry (XRF) in Geoarchaeology*. Springer, New York, 231 pp.[8] Carter, 2012. Lithics (chipped stone and obsidian sourcing study). In Monigiliano N. et al. *Settlement history and material culture in southwest Turkey: report on the 2008-2010 survey at Çatalhöyük (northern Lycia)*. *Anatolian Studies* 61: 61-121 [109-112].[9] Stordeur, 2003. Tell Aswad. Résultats préliminaires des campagnes de 2001 et 2002. *Neo Lithics* 1/03, 7-15.[10] Stordeur, 1993. Sédentaires et nomades du PPNB final dans le désert de Palmyre (Syrie). *Paléorient* 19, 187-204.[11] Besançon et al., 1982. Prospection géographique et préhistorique dans le bassin d'El Kowm (Syrie). Rapport préliminaire. *Cahiers de l'Euphrate* 3: 9-26. Paris, CNRS.[12] Le Bourdonnec et al., 2010. SEM-EDS characterization of western Mediterranean obsidians and the Neolithic site of A Fuata (Corsica). *Journal of Archaeological Science*, 37, 92-106.[13] Shackley, 2005. *Obsidian: Geology and Archaeology in the North American Southwest*. University of Arizona Press, Tucson, 247 pp.