



HAL
open science

An interdisciplinary approach to understanding the changing distribution of mangrove crabs affected by erosion in Mayotte

Anliati Ahmed Abdallah, Esméralda Longépée, Matthieu Jeanson, Frédéric Bertrand, Claire Gollety

► To cite this version:

Anliati Ahmed Abdallah, Esméralda Longépée, Matthieu Jeanson, Frédéric Bertrand, Claire Gollety. An interdisciplinary approach to understanding the changing distribution of mangrove crabs affected by erosion in Mayotte. 12th Scientific Symposium WIOMSA - Coasts, Ocean and People, Oct 2022, Port Elizabeth, South Africa. hal-03889136

HAL Id: hal-03889136

<https://hal.science/hal-03889136>

Submitted on 7 Dec 2022

HAL is a multi-disciplinary open access archive for the deposit and dissemination of scientific research documents, whether they are published or not. The documents may come from teaching and research institutions in France or abroad, or from public or private research centers.

L'archive ouverte pluridisciplinaire **HAL**, est destinée au dépôt et à la diffusion de documents scientifiques de niveau recherche, publiés ou non, émanant des établissements d'enseignement et de recherche français ou étrangers, des laboratoires publics ou privés.

An interdisciplinary approach to understanding the changing distribution of mangrove crabs affected by erosion in Mayotte

Anliati AHMED ABDALLAH^{1,2}, Esméralda LONGEPEE^{1,3}, Matthieu JEANSON^{1,3}, Frédéric BERTRAND² and Claire GOLLETY^{1,4}

¹ Centre Universitaire de Mayotte (CUFR), 97660 Dombéni, Mayotte, France
² PRODIG, CNRS, Univ Paris 1 Panthéon Sorbonne, AgroParisTech, Paris Sorbonne Université, IRD, Université de Paris, France
³ ESPACE-DEV, Univ Montpellier, IRD, Univ Antilles, Univ Guyane, Univ Réunion, Montpellier, France
⁴ MARBEC, Univ Montpellier, CNRS, IFREMER, IRD, Montpellier, France



Introduction

The loss of natural habitats is generally associated with a loss of biodiversity that will cause a change in the functioning of ecosystems and consequently in their capacity to provide ecosystem services. As ecosystem engineers, mangrove crabs fulfil key ecological roles in the structure of the mangrove ecosystem through burrowing and in the functioning through nutrient cycling and bioturbation. They are also of societal and economic interest for the populations.

Between 1950 and 2016, the mangroves of Mayotte have been affected by a moderate regression of 6%. This decrease is not very high, but it hides disparities with some mangroves relatively stable, other mangroves that have strongly decreased. This loss is likely to impact the distribution of crabs and consequently the structure and functioning of the ecosystem.

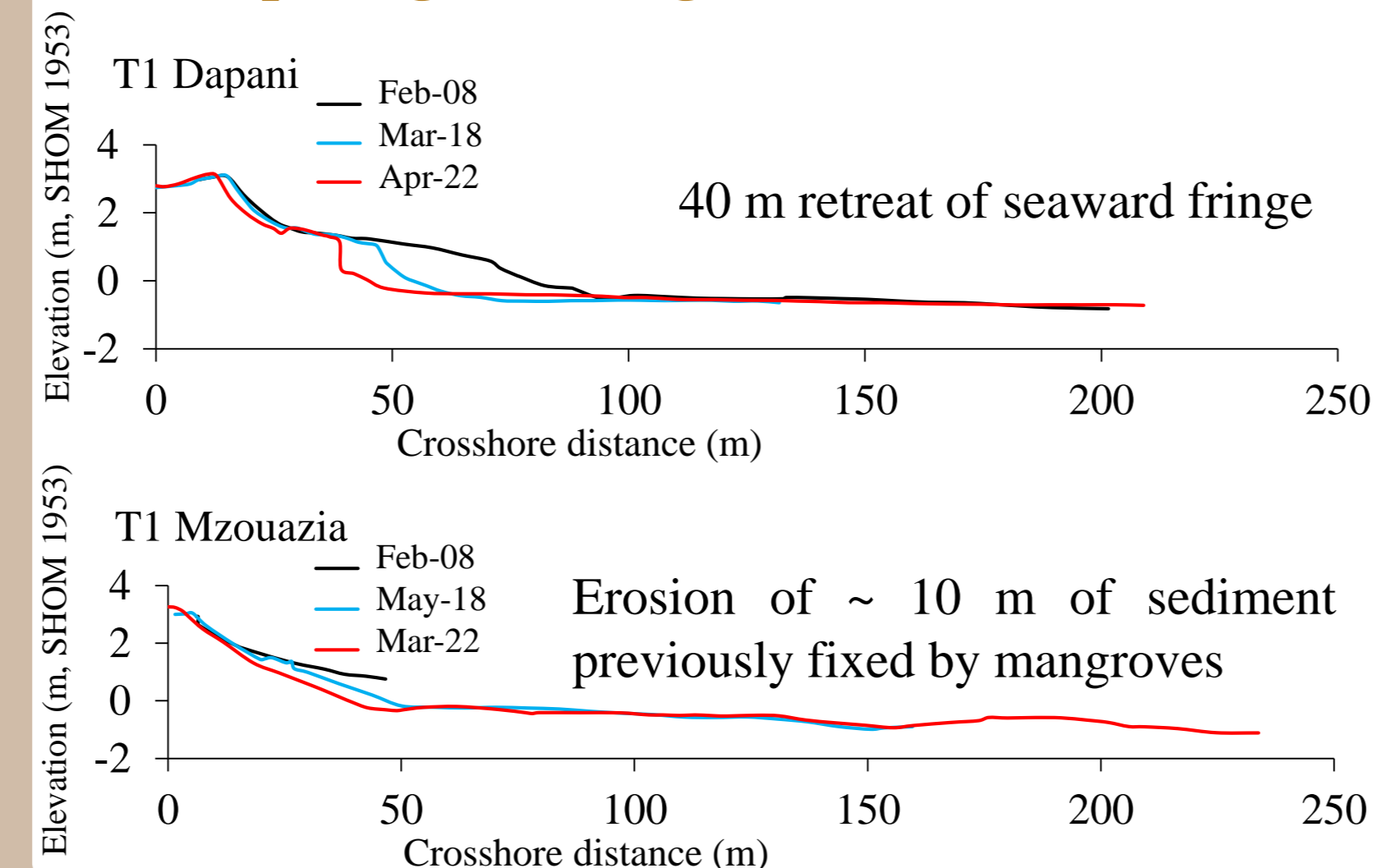
The objective of this study is to understand the impact of mangrove erosion on the distribution of crabs through an interdisciplinary approach combining methodologies in ecology, human geography and geomorphology.

Results

① Evolution of mangrove surface and the coastal profile

The analysis of aerial photographs shows that these two mangroves have experienced a regression of -64% for Dapani and -49% for Mzouazia between 1950 and 2020.

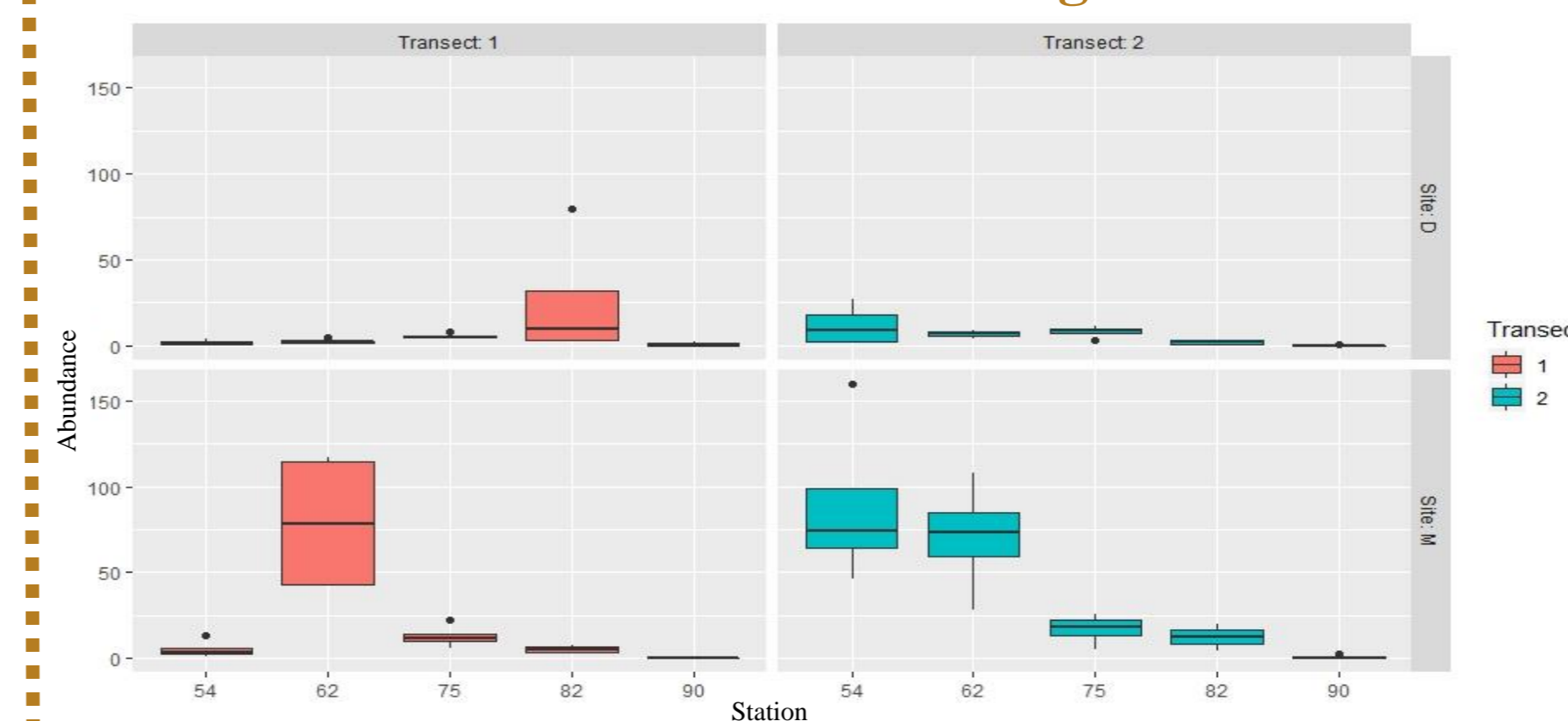
Morphological changes in eroded sections



② Distribution of mangrove crabs

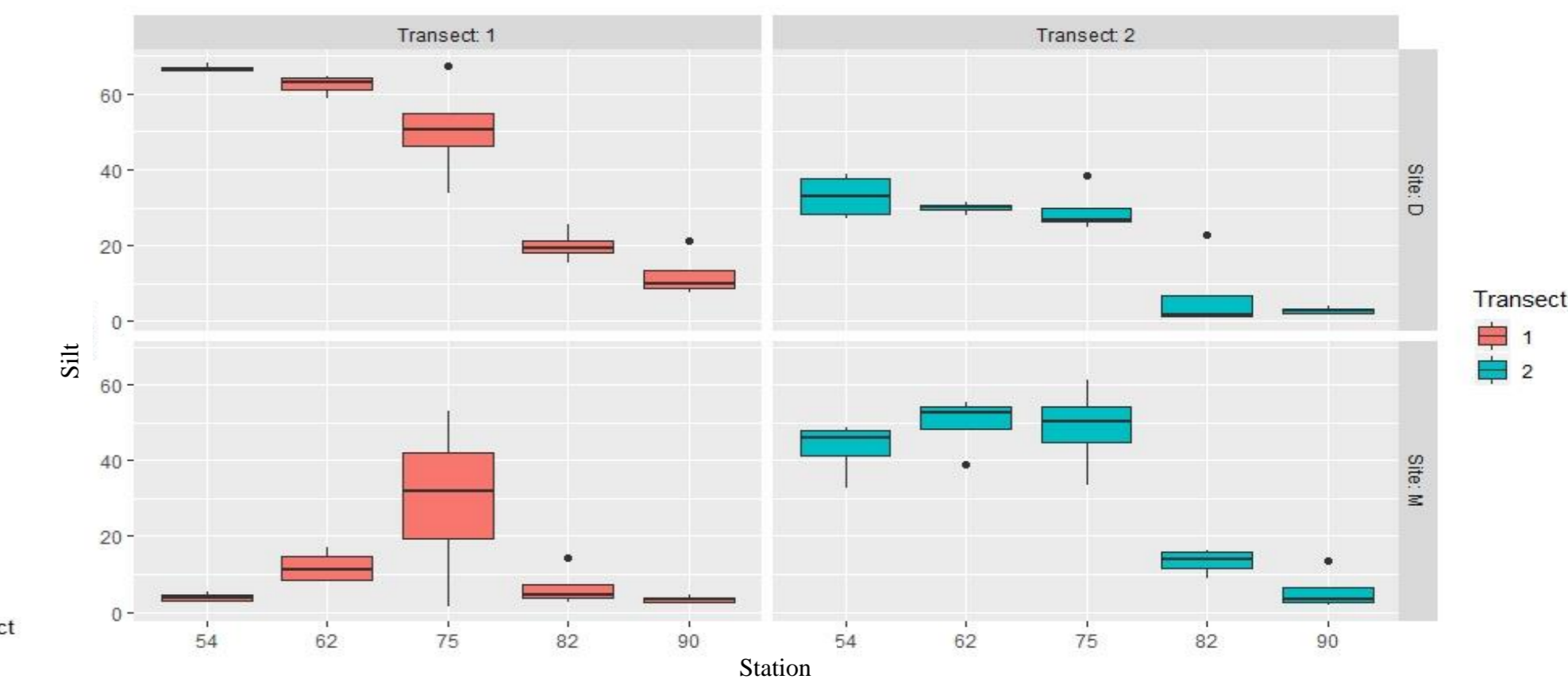
The data are tested by nested ANOVAs with the factors transect and station nested within the factor site. The transect and station interaction is always significant.

Abundance of crabs in mangroves



Abundances of crabs are lower in more eroded transects. At the Mzouazia site, the transect and stations interact, with a higher abundance of individuals at station 54 of transect 2. At the Dapani site, there is no effect of the transect on the stations.

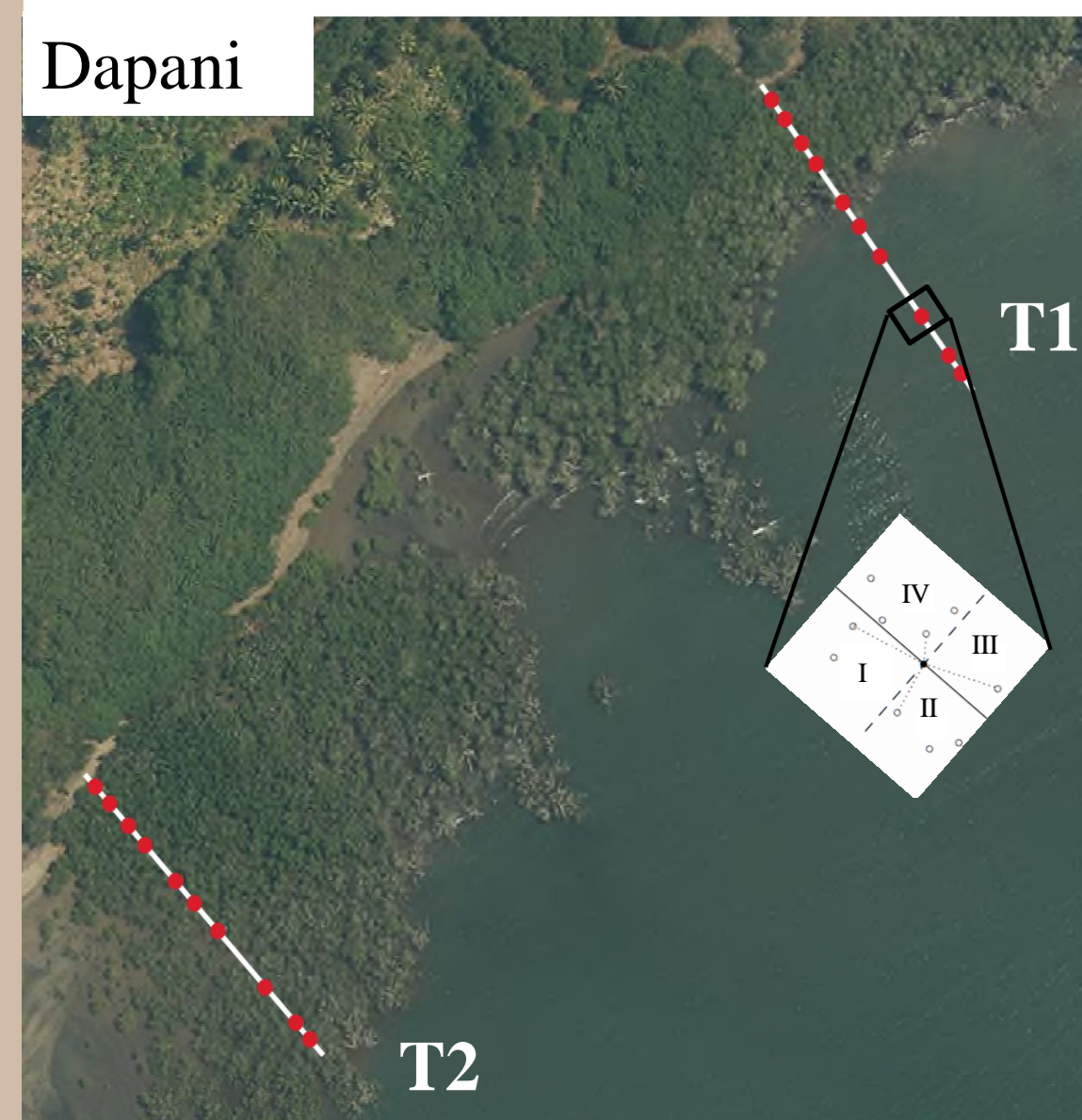
Distribution of sediments



Muddy sediments prevail at the center of transects and decreases towards the top of the foreshore. At the Mzouazia site, the percentage of silt is higher on transect 2 than on transect 1, while at Dapani, the values are higher on transect 1 than on transect 2.

Methodology

Aerial photography of one study site (IGN, 2016)



Second site: Mzouazia
 T1: eroded transect, topographic surveys and ecology survey
 T2: non-eroded transect, ecology surveys
 Red dot: sampling station with PCQM method
 4 quadrats per station

M s e c a l i u e m
 → Geomorphology method
 → Analysis of vertical aerial photographs
 → Topographic surveys
 → Human geography
 → Semi-structured interviews: 19 in Mzouazia ; 18 in Dapani

F s i c n e l r e
 → Ecology survey
 → Measurement of abundance of crab species, identity of dominant mangrove trees, tree circumference, and grain size by using the Point-Centered Quarter Method (PCQM) in 10 sample stations ; height on the foreshore is provided by a digital elevation model.

③ Local ecological knowledge of the inhabitants on state of stocks

Crab species	Mzouazia	Dapani
<i>C. carnifex</i>	¹ Constant	² Constant
<i>S. serrata</i>	³ Constant	⁴ Decreases
<i>N. africanum</i>	-	⁵ Decreases
<i>S. elongatum</i>	-	⁶ Decreases

Interview extract

"This crab (S. serrata) lives hidden in the mud [...] The mangrove leaves, the mud stays there. As long as there is mud, there will always be crabs (EM3)."



C. carnifex

Reasons given by respondents to justify the stocks of crabs:

- ^{1, 2} Not affected by the presence or absence of trees
- ³ Mangrove is decreasing but has not disappeared. The mud where the crabs live is still present
- ^{4, 5, 6} Where mangrove has disappeared

Conclusion

Aerial photographs have shown that the mangroves studied have decreased since 1950, with a retreat concentrated at the bottom of the foreshore. *S. serrata*, which lives seaward of the mangrove, does not seem to be disappearing according to interviewees, whereas species living within the forested portion seem to be more affected by habitat modification (data for Dapani only, not shown).

The top of the foreshore is not impacted by the retreat of the mangrove. Erosion does not seem to have an effect on *C. carnifex*, which lives at the landward end. At Mzouazia site, geomorphological measurements and sediment analysis show a higher concentration of sand on the beach ridge in the eroded area.

Some interviewees believe the arrival of sand is a cause of crab mortality. They perceive the crab population decrease and link it with the mangrove erosion. Indeed, lower crab abundances and species richness were measured in the most eroded part of the mangrove.