



**HAL**  
open science

# The Role of Hydrographic Mapping in the Study of Emerging Aquatic Insects on the Landscape Scale

Remi Gerber, Benjamin Bergerot, Romain Georges, Jean-Marc Roussel,  
Christophe Piscart

► **To cite this version:**

Remi Gerber, Benjamin Bergerot, Romain Georges, Jean-Marc Roussel, Christophe Piscart. The Role of Hydrographic Mapping in the Study of Emerging Aquatic Insects on the Landscape Scale. *Water*, 2022, 14 (19), pp.3019. 10.3390/w14193019 . hal-03826958

**HAL Id: hal-03826958**

**<https://hal.science/hal-03826958v1>**

Submitted on 24 Oct 2022

**HAL** is a multi-disciplinary open access archive for the deposit and dissemination of scientific research documents, whether they are published or not. The documents may come from teaching and research institutions in France or abroad, or from public or private research centers.





L'archive ouverte pluridisciplinaire **HAL**, est destinée au dépôt et à la diffusion de documents scientifiques de niveau recherche, publiés ou non, émanant des établissements d'enseignement et de recherche français ou étrangers, des laboratoires publics ou privés.



Distributed under a Creative Commons Attribution 4.0 International License

Brief Report

# The Role of Hydrographic Mapping in the Study of Emerging Aquatic Insects on the Landscape Scale

Rémi Gerber <sup>1,2,3,\*</sup> , Benjamin Bergerot <sup>1,3</sup> , Romain Georges <sup>1,3</sup>, Jean-Marc Roussel <sup>2</sup>   
and Christophe Piscart <sup>1,3</sup> 

<sup>1</sup> Univ Rennes, CNRS, ECOBIO—UMR 6553, F-35000 Rennes, France

<sup>2</sup> DECOD (Ecosystem Dynamics and Sustainability), INRAE—Institut Agro—IFREMER, F-35000 Rennes, France

<sup>3</sup> LTSER ZA Armorique, F-35000 Rennes, France

\* Correspondence: remi.gerber@univ-rennes1.fr

**Abstract:** Emerging aquatic insects constitute one of the main biological flows connecting aquatic and terrestrial ecosystems. In a landscape, there are many sources of emergence, which vary in space and time. Thus, they must be clearly defined when studying the inland dispersal of aquatic insects. In this study, we defined five types of hydrographic networks (including or not including ponds and ditches) on the basis of cartographic data of varying degrees of detail (from OpenStreetMap to field map) in order to explain the abundance of aquatic insects. We sampled Ephemeroptera, Plecoptera, Trichoptera, and Megaloptera (ETPM) with 64 sticky traps homogeneously covering a 75 ha agricultural landscape. The abundance of aquatic insects is logically better explained by the hydrographic networks recorded directly in the field than by the reference network, which is incomplete (OpenStreetMap). The results show that, depending on the sampling period, not all water bodies in the landscape are necessarily sources of emergence. To our knowledge, the issue of defining the sources of emerging aquatic insects has never been raised. Based on a practical example, this short note shows that, by refining the hydrographic network to better match the sources of emergence, the explanatory power of inland aquatic insect abundance can be greatly improved.

**Keywords:** ecosystem connectivity; ditches; ponds; tributaries; merolimnic insect



**Citation:** Gerber, R.; Bergerot, B.; Georges, R.; Roussel, J.-M.; Piscart, C. The Role of Hydrographic Mapping in the Study of Emerging Aquatic Insects on the Landscape Scale. *Water* **2022**, *14*, 3019. <https://doi.org/10.3390/w14193019>

Academic Editor: Jun Yang

Received: 8 September 2022

Accepted: 21 September 2022

Published: 26 September 2022

**Publisher's Note:** MDPI stays neutral with regard to jurisdictional claims in published maps and institutional affiliations.



**Copyright:** © 2022 by the authors. Licensee MDPI, Basel, Switzerland. This article is an open access article distributed under the terms and conditions of the Creative Commons Attribution (CC BY) license (<https://creativecommons.org/licenses/by/4.0/>).

## 1. Introduction

Emerging aquatic insects are major components of fluxes from aquatic to terrestrial ecosystems [1–3]. They are acknowledged as aquatic subsidies and are an integral part of terrestrial food webs [4]. In terrestrial environments, aquatic insects constitute a resource flow, mainly as prey for terrestrial predators [5]. A recent review [6] highlights the ecosystem services provided by emerging aquatic insects, such as pollination, the fertilization of soil, and indirect crop pest control. Almost all imagoes are winged and can fly [7], which allow them to disperse in terrestrial environments. Numerous studies on the dispersal of aquatic insects in terrestrial landscapes have shown a decrease in the abundance of aquatic insects with distance from water [8–10], thus defining a “biological stream width” [11].

The emergence and dispersal of aquatic insects have mostly been studied in permanent streams [12,13] or lakes [14]. Emerging dry mass has been estimated to be 1445–7374 mg·m<sup>-2</sup>·y<sup>-1</sup> for streams [15] and 150–3700 mg·m<sup>-2</sup>·y<sup>-1</sup> for lakes [16]. However, small water bodies such as ponds host many invertebrate species [17] that can emerge in huge numbers [18,19]. These small aquatic environments are therefore a significant source of emergence, which often varies according to the seasons [20,21]. For example, hydrographic networks vary from 117,500 km<sup>2</sup> in January to 275,800 km<sup>2</sup> in June in northern temperate regions [22], especially in headwaters [20,23]. The water surface in temperate regions is particularly increased seasonally by temporary water bodies (ditches, ponds, and stream tributaries) that collect spring runoff and provide non-permanent aquatic habitats

for many aquatic insects [24,25]. Moreover, even in a permanent aquatic environment, aquatic insect emergence is often pulsed [26,27]. In temperate regions, these emergences occur mostly in early spring, providing resources for terrestrial predators, while terrestrial prey have not yet appeared [28]. However, the temporal dynamics are not the same for different species [29]. For example, stoneflies tend to emerge in early spring while caddisflies appear in late spring to early summer [15].

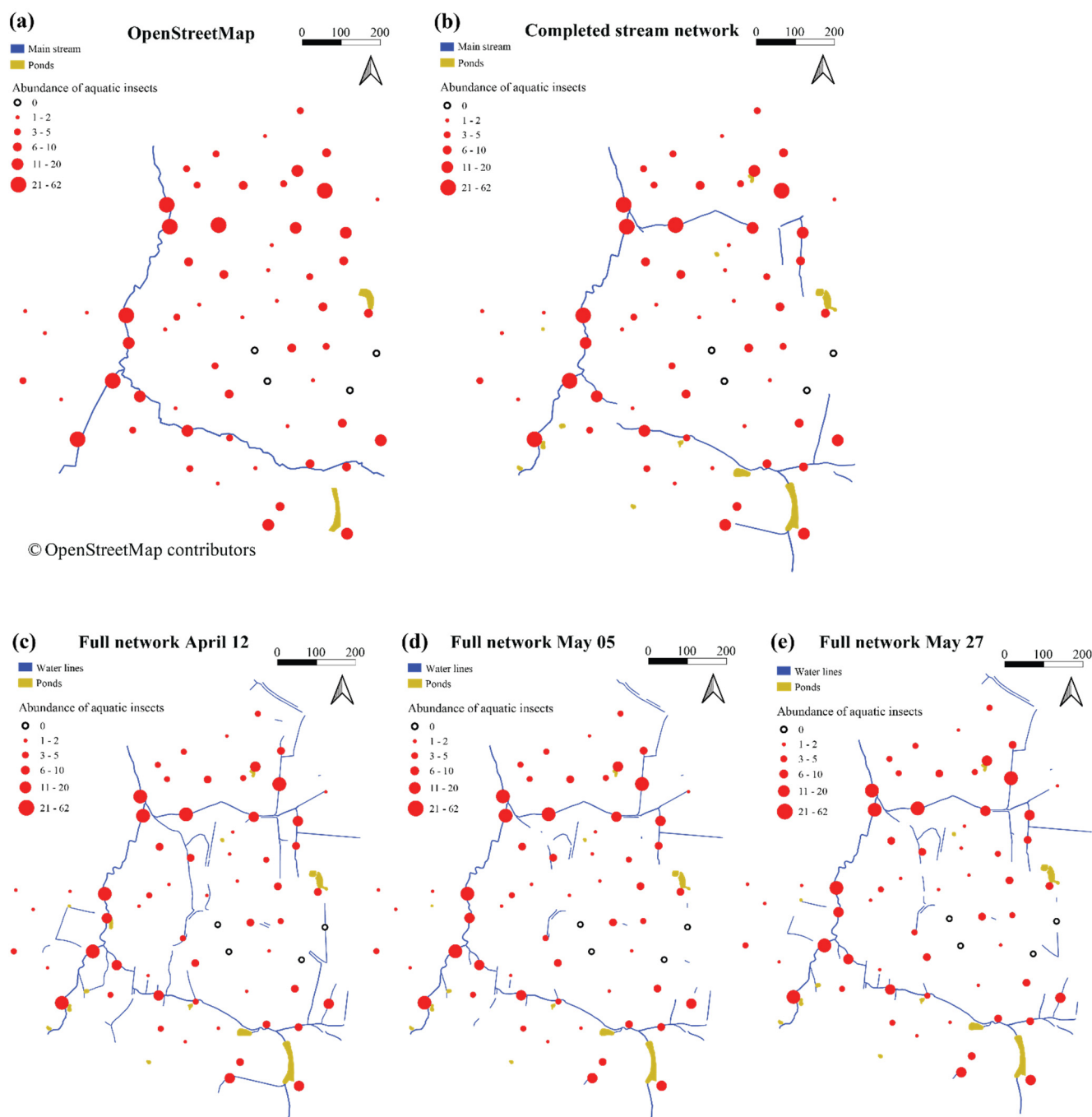
Within a landscape, the sources of emergence of aquatic insects fluctuate spatially and temporally [15,30]. In this short paper, we aim to highlight the importance of accurately defining the sources of emergence when studying the abundance of aquatic insects in terrestrial landscapes. We analyzed the relationship between the distribution of winged insects—Ephemeroptera, Plecoptera, Trichoptera, and Megaloptera (EPTM)—and the distance to the closest water bodies in an agricultural area of 75 ha. Three successive sampling sessions in 2021 (from 1 April to 3 June) were set up to consider the effects of the dynamic of insect emergence and drought-related changes in the hydrological network. We compared the goodness of fit of negative binomial regressions between EPTM abundance and pre-existing (and static) hydrographic mapping (i.e., the OpenStreetMap source) and four field hydrographic networks, including or not including ponds and ditches and their evolution over time (i.e., session). Insect abundance is highest near their emerging sources [11]. We therefore hypothesized that the hydrographic network that best explains aquatic insect abundance (i.e., with the highest pseudo  $R^2$ ) is the one that best represents the emergence sources among the studied networks.

## 2. Materials and Methods

The study site was located in north-eastern Brittany (France) and is part of the European long-term ecosystem research (eLTER) site known as “Zone Atelier Armorique”. The 75 ha study area consisted of a patchy landscape made up of forests, pastures, cropland, and farming zones. The area is crossed by a 33.2 km long first-order stream [31], named the “Guyoult”, and includes two permanent ponds. In the study area, we defined the following five hydrographic networks. The first network consisted of the OpenStreetMap (OSM) hydrographic map (Figure 1a), including the drainage of the Guyoult stream and two permanent ponds (network 1). The second network (Figure 1b) corresponded to the completed drainage of the Guyoult stream, obtained by field mapping (network 2). It included the drainage of the Guyoult stream with its intermittent and permanent tributaries (unmapped by OSM), and all the full-water ponds during the sampling period (1 April–3 June). Then, we mapped the full hydrographic networks in the field, including all water bodies (i.e., the main stream, the tributaries, the ditches, and the full-water ponds at the time of the survey) at three successive dates in 2021 (12 April, 5 May, and 27 May, named networks 3, 4, and 5, respectively, as shown in Figure 1c–e). We categorized the water lines by size to estimate the water surface in the landscape. We distinguished the main stream (around 150 cm in width), the tributaries (50–100 cm in width), and the ditches ( $\leq 50$  cm in width). In order to measure the influence of ponds on the abundance of aquatic insects, all five networks were analyzed with or without ponds.

Insect abundance was obtained using 64 sticky traps [10]. Sticky traps consist of a transparent plastic cover ( $42 \times 29.7$  cm, 2 mm-thick), sprayed with non-drying glue (Tanglefoot® and Tangle-Trap® Sticky Coatings). The plastic cover sprayed with glue was fixed cylindrically around a stake at 1 m height to catch insects coming for all possible directions [4]. Three sampling sessions were carried out: session 1 from 1 April to 15 April, session 2 from 26 April to 10 May, and session 3 from 20 May to 3 June 2021. A mapping survey was carried out during each session (networks 3, 4, and 5, respectively). For each session, the sticky traps remained at the same point, and only the plastic covers were replaced. The sticky traps were spaced out by at least 50 m to homogeneously cover the entire study area (Figure 1a,b). In the laboratory, EPTM were extracted from the glue using D-limonene terpene and identified at the order level. For each sticky trap and hydrographic

network, the distance to the nearest water body was measured using QGIS v.3.22 software (NNJoin Plugin [32]).



**Figure 1.** Hydrographic networks. (a) Based on OpenStreetMap, including two permanent ponds, with an abundance of aquatic insects. (b) The completed drainage of the stream, including the stream tributaries and the full-water ponds from 1 April to 3 June, with an abundance of aquatic insects. Hydrographic networks, including all the water bodies (stream, tributaries, ditches, and small ponds), during the survey period. (c) 12 April 2021, (d) 5 May 2021, (e) 27 May 2021.

Then, for each session, we determined the hydrographic network that best explained the abundance of aquatic insects. Using negative binomial regressions (the “MASS” package [33]) with distance to the nearest water bodies as an explanatory variable and insect abundance as a response variable, we computed the goodness of fit (pseudo  $R^2$ , [34]) by

orders for each hydrographic network. The significance of each explanatory variable was tested using Anova (the “car” package [35]).

All statistical analyses were performed using the total abundance of EPTM, with R software v. 4.1.1 [36].

### 3. Results and Discussion

#### 3.1. OpenStreetMap (OSM) Network vs. Field Hydrographic Network

The water surface area of the four hydrographic networks studied in the field was up to twice as large as that of the OSM network, ponds included or not (Table 1). Small temporary water bodies such as ditches were understandably not mapped by OSM. However, compared to the field networks, OSM mapping missed 35 to 52% of the potential sources of emerging aquatic insects because it overlooked the intermittent sections of the stream and its tributaries, as well as some small permanent ponds. In this study, the same insect abundance dataset was compared to different hydrographic networks. Therefore, we did not underestimate the quantity of aquatic insects when we refined the hydrographic networks; instead, we just misinterpreted their origin. Aquatic insects can emerge from numerous aquatic habitats in the landscape (e.g., rivers, ditches, and ponds). Thus, their dispersal across terrestrial environments might be overestimated when considering a limited source of emergence (e.g., one type of aquatic habitat, such as a stream) and their abundances misinterpreted.

**Table 1.** Pseudo  $R^2$  of negative binomial regressions between the distances to the nearest water body of each hydrographic network and the aquatic insect abundance. Numbers in bold represent pseudo  $R^2$  between the aquatic insect abundance of a session and the mapping survey carried out during this session. Each hydrographic network declines with ponds (“P”) and without ponds (“NP”). Hydrographic network 1 is the OpenStreetMap stream; network 2 is the completed stream; and networks 3, 4, and 5 are the full networks surveyed on 12 April, 5 May, and 27 May, respectively. Note for  $p$  values: \*\*\*  $p < 0.001$ , \*\*  $p < 0.01$ , \*  $p < 0.05$ .

Hydrographic Networks	Water Surface (Ha)		Session 1		Session 2		Session 3	
	P	NP	P	NP	P	NP	P	NP
1	0.52	0.28	0.17 **	0.09 *	0.01	0.01	0.12 **	0.06 *
2	0.85	0.38	0.29 ***	0.31 ***	0.17 **	0.14 **	0.34 ***	0.4 ***
3	1.04	0.53	<b>0.33 ***</b>	<b>0.31 ***</b>	0.17 ***	0.14 **	0.31 ***	0.33 ***
4	0.90	0.43			<b>0.21 ***</b>	<b>0.2 ***</b>	0.25 ***	0.28 ***
5	0.93	0.46					<b>0.32 ***</b>	<b>0.35 ***</b>

Aquatic insect abundance was always better explained by our hydrographic field survey networks (networks 2–5, Table 1) than for OSM mapping (network 1, Table 1). By refining the hydrographic network, without adding factors other than distance from the water bodies, the explanatory power of aquatic insect abundance models was greatly improved. Although OSM mapping is considered to be quite accurate [37], especially in Europe, it may lack completeness in other parts of the world [38]. OSM mapping is often used for large-scale analyses [39], but its use on small scales is limited [40]. Anyone wishing to use OSM on finer scales should carefully check the details of the map before using it. OSM is an open-source project and researchers can update it based on their local study maps to reflect the hydrological networks of interest.

#### 3.2. Differences between the Four Hydrographic Networks

For each session, the water surfaces of the three hydrographic networks (3–5) varied, excluding up to 19% of ponds and including 13% of ponds. For sessions 1 and 2, the abundance of aquatic insects at each sampling session was better explained by the corresponding hydrographic network (pseudo  $R^2$  in bold, Table 1). For session 3, the pseudo  $R^2$

was slightly higher for the completed stream network (including information on the three sessions) (2) than for its corresponding hydrographic network (5). Thus, depending on the time of year, not all water bodies in the landscape are necessarily a source of emergence.

The question of emerging sources has been raised in previous studies on aquatic insect dispersal. To limit the potential influence of temporary ponds and ditches, the distances from streams can be restricted (e.g., to 50 m [10]). Another way of overcoming this issue is to remove aquatic taxa whose larvae cannot live in the aquatic environment under study [41]. Some authors estimated that the majority of sampled aquatic insects came from the nearby stream because the distances to other emerging sources were too high [42] or because the other emerging sources had dried out [43]. While nearly all studies focused on one particular aquatic environment (e.g., a stream, a lake, or a pond), in this study we considered all aquatic elements in the landscape, permanent or temporary, including ponds, tributaries, and ditches. We highlighted their importance in terms of water surface and explanatory power in simple models. Other hydrographic data sources appeared limited (e.g., OSM) or included water sources, from which EPTM do not emerge (e.g., full hydrographic networks 3, 4, and 5, in which all intermittent aquatic environments are considered).

### 3.3. Ponds

The presence of ponds doubled the water surface without the hydrographic network (Table 1). Within each session, the pseudo  $R^2$  was about the same between the hydrographic networks (ponds included or excluded). The lack of differences between the hydrographic networks (ponds included or excluded) can be explained by the low number of EPTM in the pond ecosystems, which were mainly colonized by Coleoptera, Diptera, Heteroptera, and Odonata [17]. Moreover, in our study, most of the ponds were close to other water bodies. Therefore, the distances from the nearest water bodies of hydrographic networks with ponds and hydrographic networks without ponds were close.

### 3.4. Other Variables to Delineate Sources of Emerging Aquatic Insects

Distance to water is the main factor which explains the abundances of emerging aquatic insects [11]. We showed that we can greatly improve the explanatory power of models by more precisely defining the sources of emergence. In addition to the abundance of aquatic insects, other variables could help us to spatially and temporally define their sources of emergence. Wind direction can indicate the origin of aquatic insects, especially for small species that can be easily blown away by the wind [44]. Variables triggering the emergence of aquatic insects, such as the light period, weather conditions, and air temperature, could provide information on the temporal effect [45], although these variables vary between species [30], substrate type, and habitat [46].

## 4. Conclusions

Our results highlight that hydrographic networks must be carefully considered and mapped when studying aquatic insect abundances across terrestrial environments. The use of data sources such as OpenStreetMap can bias the results on emerging aquatic insects. Water bodies are not all sources of emerging insects at a given period, and a classical hydrographic network such as OSM overlooks important water bodies for aquatic insect emergence. Therefore, we recommend using appropriate hydrographic networks according to the ecology of the taxa to be studied in order to consider the sources of emergence of insects as precisely as possible. This study focuses on EPTM, i.e., the most commonly studied aquatic insects in the literature. Further studies using the same approach should be used for other taxa such as Diptera, a potentially important source of subsidies for adjacent terrestrial landscapes.



**Author Contributions:** Conceptualization, R.G. (Rémi Gerber), B.B., J.-M.R. and C.P.; methodology, R.G. (Rémi Gerber); software, R.G. (Romain Georges) and R.G. (Rémi Gerber); validation, R.G. (Rémi Gerber), B.B., J.-M.R. and C.P.; formal analysis, R.G. (Rémi Gerber); investigation, R.G. (Romain Georges) and R.G. (Rémi Gerber); resources, R.G. (Romain Georges) and R.G. (Rémi Gerber); data curation, R.G. (Romain Georges) and R.G. (Rémi Gerber); writing—original draft preparation, R.G. (Rémi Gerber); writing—review and editing, R.G. (Rémi Gerber), B.B., J.-M.R. and C.P.; visualization, R.G. (Rémi Gerber); supervision, B.B., J.-M.R. and C.P.; project administration, B.B.; funding acquisition, B.B. All authors have read and agreed to the published version of the manuscript.

**Funding:** This research was funded by the LTSER Zone Atelier Armorique, the Earth Sciences and Astronomy Observatory of Rennes (OSUR) Rennes and the National Research Institute for Agriculture, Food and Environment (INRAE).

**Institutional Review Board Statement:** Not applicable.

**Informed Consent Statement:** Not applicable.

**Data Availability Statement:** The data presented in this study are available upon request from the corresponding author.

**Acknowledgments:** The authors would like to thank Serena Hadfield for her support during the field work and Justine Royer for her skilled data preparation.

**Conflicts of Interest:** The authors declare no conflict of interest. The funders had no role in the design of the study; in the collection, analyses, or interpretation of the data; in the writing of the manuscript; or in the decision to publish the results.

## References

1. Paetzold, A.; Schubert, C.J.; Tockner, K. Aquatic Terrestrial Linkages Along a Braided-River: Riparian Arthropods Feeding on Aquatic Insects. *Ecosystems* **2005**, *8*, 748–759. [[CrossRef](#)]
2. Gratton, C.; Donaldson, J.; Zanden, M.J.V. Ecosystem Linkages between Lakes and the Surrounding Terrestrial Landscape in Northeast Iceland. *Ecosystems* **2008**, *11*, 764–774. [[CrossRef](#)]
3. Martin-Creuzburg, D.; Kowarik, C.; Straile, D. Cross-Ecosystem Fluxes: Export of Polyunsaturated Fatty Acids from Aquatic to Terrestrial Ecosystems via Emerging Insects. *Sci. Total Environ.* **2017**, *577*, 174–182. [[CrossRef](#)] [[PubMed](#)]
4. Wesner, J.S. Seasonal Variation in the Trophic Structure of a Spatial Prey Subsidy Linking Aquatic and Terrestrial Food Webs: Adult Aquatic Insects. *Oikos* **2010**, *119*, 170–178. [[CrossRef](#)]
5. Baxter, C.V.; Fausch, K.D.; Carl Saunders, W. Tangled Webs: Reciprocal Flows of Invertebrate Prey Link Streams and Riparian Zones: Prey Subsidies Link Stream and Riparian Food Webs. *Freshw. Biol.* **2005**, *50*, 201–220. [[CrossRef](#)]
6. Raitif, J.; Plantegenest, M.; Roussel, J.-M. From Stream to Land: Ecosystem Services Provided by Stream Insects to Agriculture. *Agric. Ecosyst. Environ.* **2019**, *270–271*, 32–40. [[CrossRef](#)]
7. Nilsson, A.N. *Aquatic Insects of North Europe: A Taxonomic Handbook*; Apollo Books: Stenstrup, Denmark, 1996; ISBN 978-87-88757-09-5.
8. Kovats, Z.; Ciborowski, J.; Corkum, L. Inland Dispersal of Adult Aquatic Insects. *Freshw. Biol.* **1996**, *36*, 265–276. [[CrossRef](#)]
9. Peredo Arce, A.; Hörrén, T.; Schletterer, M.; Kail, J. How Far Can EPTs Fly? A Comparison of Empirical Flying Distances of Riverine Invertebrates and Existing Dispersal Metrics. *Ecol. Indic.* **2021**, *125*, 107465. [[CrossRef](#)]
10. Raitif, J.; Roussel, J.-M.; Olmos, M.; Piscart, C.; Plantegenest, M. Assessing Spatial Deposition of Aquatic Subsidies by Insects Emerging from Agricultural Streams. *Sci. Total Environ.* **2022**, *837*, 155686. [[CrossRef](#)]
11. Muehlbauer, J.D.; Collins, S.F.; Doyle, M.W.; Tockner, K. How Wide Is a Stream? Spatial Extent of the Potential “Stream Signature” in Terrestrial Food Webs Using Meta-Analysis. *Ecology* **2014**, *95*, 44–55. [[CrossRef](#)] [[PubMed](#)]
12. Carlson, P.E.; McKie, B.G.; Sandin, L.; Johnson, R.K. Strong Land-Use Effects on the Dispersal Patterns of Adult Stream Insects: Implications for Transfers of Aquatic Subsidies to Terrestrial Consumers. *Freshw. Biol.* **2016**, *61*, 848–861. [[CrossRef](#)]
13. Lafage, D.; Bergman, E.; Eckstein, R.L.; Osterling, E.M.; Sadler, J.P.; Piccolo, J.J. Local and Landscape Drivers of Aquatic-to-Terrestrial Subsidies in Riparian Ecosystems: A Worldwide Meta-Analysis. *Ecosphere* **2019**, *10*, e02697. [[CrossRef](#)]
14. Mathieu-Resuge, M.; Martin-Creuzburg, D.; Twining, C.; Parmar, T.P.; Hager, H.; Kainz, M. Taxonomic Composition and Lake Bathymetry Influence Fatty Acid Export via Emergent Insects. *Freshw. Biol.* **2021**, *66*, 2199–2209. [[CrossRef](#)]
15. Raitif, J.; Plantegenest, M.; Agator, O.; Piscart, C.; Roussel, J.-M. Seasonal and Spatial Variations of Stream Insect Emergence in an Intensive Agricultural Landscape. *Sci. Total Environ.* **2018**, *644*, 594–601. [[CrossRef](#)] [[PubMed](#)]
16. Dreyer, J.; Townsend, P.A.; Iii, J.C.H.; Hoekman, D.; Vander Zanden, M.J.; Gratton, C. Quantifying Aquatic Insect Deposition from Lake to Land. *Ecology* **2015**, *96*, 499–509. [[CrossRef](#)]
17. Labat, F.; Piscart, C.; Thiébaud, G. Invertebrates in Small Shallow Lakes and Ponds: A New Sampling Method to Study the Influence of Environmental Factors on Their Communities. *Aquat. Ecol.* **2022**, *56*, 585–603. [[CrossRef](#)]

18. Lewis-Phillips, J.; Brooks, S.J.; Sayer, C.D.; Patmore, I.R.; Hilton, G.M.; Harrison, A.; Robson, H.; Axmacher, J.C. Ponds as Insect Chimneys: Restoring Overgrown Farmland Ponds Benefits Birds through Elevated Productivity of Emerging Aquatic Insects. *Biol. Conserv.* **2020**, *241*, 108253. [[CrossRef](#)]
19. Cunillera-Montcusí, D.; Boix, D.; Sala, J.; Compte, J.; Tornero, I.; Quintana, X.D.; Gascón, S. Large- and Small-Regional-Scale Variables Interact in the Dispersal Patterns of Aquatic Macroinvertebrates from Temporary Ponds. *Aquat. Ecol.* **2020**, *54*, 1041–1058. [[CrossRef](#)]
20. Datry, T.; Pella, H.; Leigh, C.; Bonada, N.; Hugueny, B. A Landscape Approach to Advance Intermittent River Ecology. *Freshw. Biol.* **2016**, *61*, 1200–1213. [[CrossRef](#)]
21. Boix, D.; Caria, M.C.; Gascon, S.; Mariani, M.A.; Sala, J.; Ruhi, A.; Compte, J.; Bagella, S. Contrasting Intra-Annual Patterns of Six Biotic Groups with Different Dispersal Mode and Ability in Mediterranean Temporary Ponds. *Mar. Freshw. Res.* **2017**, *68*, 1044–1060. [[CrossRef](#)]
22. Liu, S.; Kuhn, C.; Amatulli, G.; Aho, K.; Butman, D.E.; Allen, G.H.; Lin, P.; Pan, M.; Yamazaki, D.; Brinkerhoff, C.; et al. The Importance of Hydrology in Routing Terrestrial Carbon to the Atmosphere via Global Streams and Rivers. *Proc. Natl. Acad. Sci. USA* **2022**, *119*, e2106322119. [[CrossRef](#)]
23. Snelder, T.H.; Datry, T.; Lamouroux, N.; Larned, S.T.; Sauquet, E.; Pella, H.; Catalogne, C. Regionalization of Patterns of Flow Intermittence from Gauging Station Records. *Hydrol. Earth Syst. Sci.* **2013**, *17*, 1685–2699. [[CrossRef](#)]
24. Williams, D.D. Environmental Constraints in Temporary Fresh Waters and Their Consequences for the Insect Fauna. *J. N. Am. Benthol. Soc.* **1996**, *15*, 634–650. [[CrossRef](#)]
25. Datry, T.; Larned, S.T.; Tockner, K. Intermittent Rivers: A Challenge for Freshwater Ecology. *BioScience* **2014**, *64*, 229–235. [[CrossRef](#)]
26. Nowlin, W.H.; Vanni, M.J.; Yang, L.H. Comparing Resource Pulses in Aquatic and Terrestrial Ecosystems. *Ecology* **2008**, *89*, 647–659. [[CrossRef](#)] [[PubMed](#)]
27. Anderson, H.E.; Albertson, L.K.; Walters, D.M. Thermal Variability Drives Synchronicity of an Aquatic Insect Resource Pulse. *Ecosphere* **2019**, *10*, e02852. [[CrossRef](#)]
28. Wissinger, S.A. Cyclic Colonization in Predictably Ephemeral Habitats: A Template for Biological Control in Annual Crop Systems. *Biological Control* **1997**, *10*, 4–15. [[CrossRef](#)]
29. Kopp, D.; Allen, D. Trait–Environment Relationships Could Alter the Spatial and Temporal Characteristics of Aquatic Insect Subsidies at the Macrospatial Scale. *Ecography* **2021**, *44*, 391–402. [[CrossRef](#)]
30. Finn, D.S.; Johnson, S.L.; Gerth, W.J.; Arismendi, I.; Li, J.L. Spatiotemporal Patterns of Emergence Phenology Reveal Complex Species-specific Responses to Temperature in Aquatic Insects. *Divers. Distrib.* **2022**, *28*, 1524–1541. [[CrossRef](#)]
31. Strahler, A.N. Hypsometric (Area-Altitude) Analysis of Regional Topography. *GSA Bull.* **1952**, *63*, 1117–1142. [[CrossRef](#)]
32. QGIS Association QGIS Geographic Information System 2022. Available online: <https://qgis.org> (accessed on 5 September 2022).
33. Venables, W.N.; Ripley, B.D.; Venables, W.N. Modern Applied Statistics with S. In *Statistics and Computing*, 4th ed.; Springer: New York, NY, USA, 2002; ISBN 978-0-387-95457-8.
34. Cohen, J.; Cohen, P.; West, S.G.; Aiken, L.S. *Applied Multiple Regression/Correlation Analysis for the Behavioral Sciences*, 3rd ed.; Routledge: New York, NY, USA, 2002; ISBN 978-0-203-77444-1.
35. Fox, J.; Weisberg, S. *An R Companion to Applied Regression*, 3rd ed.; SAGE: Los Angeles, CA, USA, 2019; ISBN 978-1-5443-3647-3.
36. R Core Team. *R: A Language and Environment for Statistical Computing*; R Foundation for Statistical Computing: Vienna, Austria, 2021.
37. Haklay, M. How Good Is Volunteered Geographical Information? A Comparative Study of OpenStreetMap and Ordnance Survey Datasets. *Environ. Plan. B Plan. Des.* **2010**, *37*, 682–703. [[CrossRef](#)]
38. Qi, Z.; Wang, S.; Liu, Y. Exploring the Accuracy and Completeness Patterns of Global Land-Cover/Land-Use Data in OpenStreetMap. *Appl. Geogr.* **2022**, *145*, 102742. [[CrossRef](#)]
39. Schellekens, J.; Winsemius, H.; Broksma, R.; Talsma, J.; Dahm, R.; Diermanse, F. The Use of OpenStreetMaps for Building Hydrological Models. In Proceedings of the EGU General Assembly 2013, Vienna, Austria, 7–12 April 2013.
40. Touya, G.; Brando-Escobar, C. Detecting Level-of-Detail Inconsistencies in Volunteered Geographic Information Data Sets. *Cartographica* **2013**, *48*, 134–143. [[CrossRef](#)]
41. Graham, S.E.; Storey, R.; Smith, B. Dispersal Distances of Aquatic Insects: Upstream Crawling by Benthic EPT Larvae and Flight of Adult Trichoptera along Valley Floors. *N. Z. J. Mar. Freshw. Res.* **2017**, *51*, 146–164. [[CrossRef](#)]
42. Winterbourn, M.J.; Chadderton, W.L.; Entrekin, S.A.; Tank, J.L.; Harding, J.S. Distribution and Dispersal of Adult Stream Insects in a Heterogeneous Montane Environment. *Fundam. Appl. Limnol.* **2007**, *168*, 127–135. [[CrossRef](#)]
43. Didham, R.K.; Blakely, T.J.; Ewers, R.M.; Hitchings, T.R.; Ward, J.B.; Winterbourn, M.J. Horizontal and Vertical Structuring in the Dispersal of Adult Aquatic Insects in a Fragmented Landscape. *Fundam. Appl. Limnol.-Archiv für Hydrobiol.* **2012**, *180*, 27–40. [[CrossRef](#)]
44. Compton, S.G. Sailing with the Wind: Dispersal by Small Flying Insects. In *Dispersal Ecology*; Bullock, J.M., Kenward, R.E., Hails, R.S., Eds.; Blackwell Science Ltd.: Oxford, UK, 2002; pp. 113–133.



- 
45. Ivković, M.; Miliša, M.; Previšić, A.; Popijač, A.; Mihaljević, Z. Environmental Control of Emergence Patterns: Case Study of Changes in Hourly and Daily Emergence of Aquatic Insects at Constant and Variable Water Temperatures. *Int. Rev. Hydrobiol.* **2013**, *98*, 104–115. [[CrossRef](#)]
  46. Cheney, K.N.; Roy, A.H.; Smith, R.F.; Dewalt, R.E. Effects of Stream Temperature and Substrate Type on Emergence Patterns of Plecoptera and Trichoptera From Northeastern United States Headwater Streams. *Environ. Entomol.* **2019**, *48*, 1349–1359. [[CrossRef](#)]