



**HAL**  
open science

## **Distinguishing volcanic contributions to the overlapping Samoan and Cook-Austral hotspot tracks**

Allison A Price, Matthew G Jackson, Janne Blichert-Toft, Kevin Konrad, Michael Bizimis, Anthony a P Koppers, Jasper G Konter, Valerie A Finlayson, John M Sinton

### ► **To cite this version:**

Allison A Price, Matthew G Jackson, Janne Blichert-Toft, Kevin Konrad, Michael Bizimis, et al.. Distinguishing volcanic contributions to the overlapping Samoan and Cook-Austral hotspot tracks. *Journal of Petrology*, 2022, <10.1093/petrology/egac032>. <hal-03799381>

**HAL Id: hal-03799381**

**<https://hal.science/hal-03799381v1>**

Submitted on 5 Oct 2022

**HAL** is a multi-disciplinary open access archive for the deposit and dissemination of scientific research documents, whether they are published or not. The documents may come from teaching and research institutions in France or abroad, or from public or private research centers.

L'archive ouverte pluridisciplinaire **HAL**, est destinée au dépôt et à la diffusion de documents scientifiques de niveau recherche, publiés ou non, émanant des établissements d'enseignement et de recherche français ou étrangers, des laboratoires publics ou privés.



HAL Authorization

# 1 Distinguishing volcanic contributions to the overlapping Samoan and 2 Cook-Austral hotspot tracks

3  
4 Allison A. Price<sup>1\*</sup>, Matthew G. Jackson<sup>1</sup>, Janne Blichert-Toft<sup>2</sup>, Kevin Konrad<sup>3</sup>, Michael  
5 Bizimis<sup>4</sup>, Anthony A.P. Koppers<sup>5</sup>, Jasper G. Konter<sup>6</sup>, Valerie A. Finlayson<sup>7</sup>, John M. Sinton<sup>6</sup>

6  
7 <sup>1</sup> Department of Earth Science, University of California Santa Barbara, California 93106, USA

8 <sup>2</sup> Ecole Normale Supérieure de Lyon, CNRS, Université de Lyon, Lyon, France

9 <sup>3</sup> Department of Geoscience, University of Nevada Las Vegas, Las Vegas, Nevada 89154, USA

10 <sup>4</sup> School of Earth, Ocean and Environment, University of South Carolina, Columbia, South  
11 Carolina 29208, USA

12 <sup>5</sup> College of Earth, Ocean and Atmospheric Sciences, Oregon State University, Corvallis, Oregon  
13 97331 USA

14 <sup>6</sup> Department of Earth Sciences, School of Ocean and Earth Science and Technology, University  
15 of Hawai‘i Mānoa, Honolulu, Hawaii 96822 USA

16 <sup>7</sup> Department of Geology, University of Maryland College Park, College Park, Maryland 20742

17  
18 \*Corresponding author. Phone: (925) 285-4561. E-mail: [price@ucsb.edu](mailto:price@ucsb.edu)

## 19 20 **ABSTRACT**

21 To deconvolve contributions from the four overlapping hotspots that form the “hotspot highway”

22 on the Pacific plate—Samoa, Rarotonga, Arago-Rurutu, and Macdonald—we geochemically

23 characterize and/or date (by the <sup>40</sup>Ar/<sup>39</sup>Ar method) a suite of lavas sampled from the

24 “downstream” Samoan hotspot track. We find that Papatua seamount, located ~60 km south of

25 the axis of the Samoan hotspot track, has lavas with both a HIMU composition (<sup>206</sup>Pb/<sup>204</sup>Pb =

26 20.0), previously linked to one of the Cook-Austral hotspots, and an EM1 composition, which  
27 we interpret to be rejuvenated and Samoan in origin. We show that these EM1 rejuvenated lavas  
28 are geochemically similar to rejuvenated volcanism on Samoan volcanoes, and suggest that  
29 flexural uplift, caused by tectonic forces associated with the nearby Tonga trench, triggered a  
30 new episode of melting of Samoan mantle material that had previously flattened and spread  
31 laterally along the base of the Pacific plate under Papatua, resulting in volcanism that capped the  
32 previous HIMU edifice. We argue that this process generated Samoan rejuvenated volcanism on  
33 the older Cook-Austral volcano of Papatua. We also study Waterwitch seamount, located ~820  
34 km WNW of the Samoan hotspot, and provide an age ( $10.49 \pm 0.09$  Ma) which places it on the  
35 Samoan hotspot trend, showing that it is genetically Samoan and not related to the Cook-Austral  
36 hotspots as previously suggested. Consequently, with the possible exception of the HIMU stage  
37 of Papatua seamount, there are currently no known Arago-Rurutu plume-derived lava flows  
38 sampled along the swath of Pacific seafloor that stretches between Rose seamount (~25 Ma) and  
39 East Niulakita seamount (~45 Ma), located 1400 km to the west. The “missing” ~20-million-year  
40 segment of the Arago-Rurutu hotspot track may have been subducted into the northern Tonga  
41 trench, or perhaps was covered by subsequent volcanism from the overlapping Samoan hotspot,

42 and has thus eluded sampling. Finally, we explore tectonic reactivation as a cause for  
43 anomalously young volcanism present within the western end of the Samoan hotspot track.

44

#### 45 **KEYWORDS**

46 **Cook-Austral; Samoa; OIB; geochemistry; OIB; radiogenic isotopes**

47

#### 48 **INTRODUCTION**

49 Hotspots are generally thought to be formed by upwelling mantle plumes that melt beneath an  
50 overriding plate, which produces a hotspot track, a series of age-progressive volcanoes that  
51 extend linearly away from the volcanically active hotspot (e.g. Morgan, 1971, 1972). The so-  
52 called “hotspot highway” in the south Pacific results from four overlapping hotspot tracks—  
53 Macdonald, Arago-Rurutu, Rarotonga, and Samoa—that lie on the same Pacific plate flowline  
54 (e.g. Duncan and McDougall 1976; Turner and Jarrard, 1982; Matsuda et al., 1984; Diraison,  
55 1991; Chauvel et al., 1997; McNutt et al., 1997; Bonneville et al., 2002; Bonneville et al., 2006;  
56 Konter et al., 2008; Jackson et al., 2010; Maury et al., 2013; Finlayson et al., 2018; Jackson et  
57 al., 2020; Buff et al., 2021) (Figure 1). The “downstream” Samoan hotspot track in the hotspot

58 highway is anchored on the young end by the volcanically active Vailulu‘u seamount, and  
59 extends towards older volcanoes in the west that reach 24 Ma ages (Figures 1, 2). The Samoan  
60 hotspot track is divided into two provinces: 1) the Eastern Samoan Volcanic Province (ESAM),  
61 which is bracketed on the east end by the volcanically active Vailulu‘u seamount and extends  
62 ~350 km to the west to Savai‘i (5.29 Ma; Koppers et al., 2008) (Hart et al., 2000; Staudigel et al.,  
63 2004, 2006); and 2) the Western Samoan Volcanic Province (WESAM), which consists of older  
64 Samoan volcanoes that lie to the west of Savai‘i and extend westward to Alexa bank (23.96 Ma;  
65 Hart et al., 2004), located ~1300 km west of Savai‘i Island (e.g. Hawkins and Natland, 1975;  
66 Duncan, 1985; Sinton et al., 1985; Johnson et al., 1986; Jackson et al., 2010) (Figures 1, 2).  
67 Samoan lavas can exhibit high  $^3\text{He}/^4\text{He}$  signatures, up to 34  $R_A$  (where  $R_A$  is the measured ratio  
68 relative to atmosphere; Jackson et al., 2007a) or strong enriched mantle II (EM2) compositions  
69 characterized by high  $^{87}\text{Sr}/^{86}\text{Sr}$  (up to  $0.723888 \pm 0.000015$  [2SE] in magmatic clinopyroxene;  
70 Adams et al., 2021), although we note that high  $^3\text{He}/^4\text{He}$  and high  $^{87}\text{Sr}/^{86}\text{Sr}$  are not typically  
71 found in the same samples (e.g. Jackson et al., 2007a). Samoan lavas can also exhibit  
72 geochemical characteristics that are associated with dilute contributions from three other  
73 canonical mantle endmembers—enriched mantle I (EM1), HIMU (high  $\mu = ^{238}\text{U}/^{204}\text{Pb}$ ), and a

74 depleted component (DM) (e.g. Jackson et al., 2014).

75       Along the Samoan hotspot track, several volcanoes occur “off axis” and are displaced to the  
76 south of the main hotspot trace. For example, Papatua seamount is located ~60 km south of the  
77 Samoan island of Tutuila. Jackson et al. (2010) presented data for a Papatua lava (sample ALIA-  
78 D129-05, dredged at 2518 to 2408 meters below sea level (mbsl)) with a HIMU geochemical  
79 composition, which they interpreted to be of non-Samoan origin and potentially related to one of  
80 the Cook-Austral hotspots. They argued that the HIMU flavor in this lava, along with the thick  
81 (>5 cm) ferromanganese rind attached to the Papatua sample (which contrasts with the thin [<1  
82 mm] ferromanganese patinas on submarine samples from nearby Samoan volcanoes), is evidence  
83 that Papatua was erupted over one of the HIMU Cook-Austral hotspots that lie ~2180 km  
84 (Arago-Rurutu hotspot) to ~3390 km (Macdonald hotspot) ESE of the Samoan hotspot. In  
85 support of this hypothesis, volcanic seamounts comprising older portions of the Cook-Austral  
86 hotspot tracks have been found in the vicinity of the Samoan hotspot track. For example, Rose  
87 atoll ( $24.8 \pm 1$  Ma; Buff et al., 2021), located adjacent to Vailulu’u seamount, relates to the  
88 Arago-Rurutu hotspot (Figures 1, 2). Malulu seamount, which lies between Rose atoll and  
89 Vailulu’u seamount (Figures 1, 2), has a HIMU composition and therefore likely relates to either

90 the Arago-Rurutu or Macdonald hotspot (but ages are not available for Malulu, hence a specific  
91 designation cannot be made; Buff et al., 2021). Located north of Vailulu'u, the HIMU Moki  
92 seamount ( $44.53 \pm 10.05$  Ma; Buff et al., 2021) relates to the Macdonald hotspot (Figures 1, 2).  
93 At the older end of the Samoan hotspot track, East Niulakita seamount has been shown to host  
94 both older HIMU Arago-Rurutu lavas ( $42.24 \pm 0.82$  Ma to  $45.73 \pm 0.14$  Ma; Finlayson et al.,  
95 2018) and younger shield-stage Samoan lavas ( $14.76 \pm 0.12$  Ma; Finlayson et al., 2018) (Figures  
96 1, 2). It is evident that volcanoes in the Samoan region must be distinguished by age and/or  
97 geochemical composition to determine their hotspot of origin, as Cook-Austral hotspot volcanoes  
98 in the Samoan region have older ages and different geochemical compositions than Samoan  
99 hotspot volcanoes.

100 Here we report geochemical and isotopic data and  $^{40}\text{Ar}/^{39}\text{Ar}$  ages on selected lavas from eight  
101 submarine volcanoes located in the Samoan region: the dataset includes 12 lavas from seven  
102 volcanoes in the WESAM region (including new  $^{40}\text{Ar}/^{39}\text{Ar}$  ages on four samples), as well as  
103 geochemical data on two glasses from Papatua seamount. Using the data, we explore three  
104 significant findings: First, we evaluate whether old volcanoes from the Cook-Austral hotspots  
105 can be traced into the WESAM region of the Samoan hotspot track. Second, we investigate the

106 origins of the two stages of volcanism at Papatua seamount. Lastly, we examine the causes of  
107 rejuvenated volcanism at Papatua and along the WESAM portion of the Samoan hotspot.

108

### 109 **Sample location and descriptions**

110 The samples in this study were recovered during four separate dredging expeditions: samples  
111 with prefix KK8203 were collected during the 1982 KK820316 cruise of the *R/V Kana Keoki*;  
112 samples with prefix PPT were collected during the 1986 Papatua Expedition of the *R/V Thomas*  
113 *Washington*; one sample with prefix ALIA was collected by seafloor dredging during a 2005  
114 expedition of the *R/V Kilo Moana*; samples with prefix RR1310 were recovered by seafloor  
115 dredging during a 2013 expedition of the *R/V Roger Revelle*. The volcanoes sampled (and  
116 presented in this study) include the Lalla Rookh, Siafiafi, Bustard, Waterwitch, Talviuni, Fa'aitu,  
117 and Papatua seamounts, and Tuscarora bank (Figure 2). Only basalt clasts hosted in hyaloclastite  
118 were obtained from Lalla Rookh (RR1310-D40-10), Siafiafi (ALIA-D121-09), Tuscarora  
119 (KK8203-DR-9), and Talviuni (KK8203-DR-1); in these cases, only the freshest clasts were  
120 separated for geochemical and isotopic analyses. In total, 14 volcanic samples from eight

121 different volcanoes were geochemically and isotopically characterized and/or dated by the  
122  $^{40}\text{Ar}/^{39}\text{Ar}$  method.

123 Table 1 provides sample descriptions and locations, information about which samples  
124 have new  $^{40}\text{Ar}/^{39}\text{Ar}$  ages, major and trace element, and/or isotope data, as well as information  
125 about prior isotopic studies of samples from the same volcanoes.

126

## 127 **METHODS**

### 128 $^{40}\text{Ar}/^{39}\text{Ar}$ age determination

129 New  $^{40}\text{Ar}/^{39}\text{Ar}$  age determinations on four submarine lava flows are presented in Table 2. Three  
130 plagioclase separates and two groundmass separates were obtained by systematic crushing,  
131 sieving, magnetic separation, acid leaching, and handpicking as described in Konrad et al.  
132 (2018). Samples were irradiated along with Fish Canyon Tuff sanidine (FCT) fluence monitors at  
133 the Oregon State University (OSU) TRIGA reactor for 6 hours. Extracted gas was analyzed  
134 using an ARGUS VI mass spectrometer. Samples were analyzed via the incremental heating  
135 method using 21-27  $\text{CO}_2$  laser heating steps with blanks analyzed at the start, end, and between  
136 every three heating steps. Age determinations were calculated using ArArCALC v2.7.0

137 (Koppers, 2002) with an FCT age of  $28.201 \pm 0.046$  Ma (Kuiper et al., 2008) and the decay  
138 constant of Min et al. (2000). Ages were considered reliable if plateau lengths were greater than  
139 60% of the  $^{39}\text{Ar}$  released and probability of fit factors were  $> 5\%$ . A sample with a plateau  
140 consisting of 40-60% of  $^{39}\text{Ar}$  released is considered a mini-plateau and we interpret the  
141 corresponding age with caution.

142

### 143 **Major and trace elements**

144 Major element analyses of whole rock powders were conducted at Washington State University  
145 (WSU) by X-ray fluorescence spectrometry on a ThermoARL XRF following methods outlined  
146 elsewhere (Johnson and Sinton, 1990). The USGS BCR-2 reference material was run together  
147 with the samples. Measured major element concentrations for the BCR-2 analyzed here are  
148 within 1.8% of the recommended values in Jochum et al. (2016), except for  $\text{P}_2\text{O}_5$  (3.7%), and the  
149 data are reported in Table 3. Six samples from this study—RR1310-D40-10, RR1310-D34-01,  
150 KK8203-DR-1, KK8203-DR-9, ALIA-D121-09, and RR1310-D29-01—were not measured for  
151 major element concentrations, generally owing to lack of sufficient material.

152 Major elements of Papatua glasses (PPT-D1-N1 and PPT-D1-N2) were measured *in situ*

153 by electron microprobe at UC Santa Barbara (UCSB) using primary standards and following the  
154 analytical conditions outlined in Jackson et al. (2015). The secondary MORB glass standard  
155 ALV519-4-1 was measured repeatedly throughout the analytical session (Table 4). The replicate  
156 major element analyses of ALV519-4-1 are reproducible to within 2.0% (2RSD, N=22) except  
157 for Na<sub>2</sub>O (2.5%), K<sub>2</sub>O (4.5%), MnO (5.2%), and P<sub>2</sub>O<sub>5</sub> (19%), while the major element  
158 concentrations of ALV519-4-1 reported here agree with the Melson et al. (2002) values to within  
159 3.2% except for K<sub>2</sub>O (18.7%) and P<sub>2</sub>O<sub>5</sub> (27.1%) (the low concentrations of these two elements,  
160 at ~0.1 wt.%, may explain the poorer agreement).

161 Trace element analyses on all samples, except the two Papatua glasses, were measured by  
162 ICP-MS at WSU on approximately 200 mg of whole-rock or hyaloclastite clast powder. Methods  
163 followed those described elsewhere (Knaack et al., 1994; Hart and Blusztajn, 2006). An aliquot  
164 of the USGS BCR-2 reference material was run as an unknown together with the samples to  
165 assess reproducibility. Measured trace element concentrations are within 6.8% of the  
166 recommended values in Jochum et al. (2016), except for Eu (7.1%), Tb (9.5%), Dy (8.8%), and  
167 Ho (11.4%) (Table 3). Three samples from this study, RR1310-D40-10, RR1310-D34-01, and  
168 RR1310-D29-01, were not measured for trace element concentrations.

169 Trace element analyses on the two Papatua glasses (PPT-D1-N1 and PPT-D1-N2) were  
170 measured using a Thermo Scientific Element XR ICP-MS coupled to a Resonetics M-50E 193  
171 nm ArF excimer laser at Laboratoire Magmas et Volcans at Clermont-Ferrand. Samples were  
172 internally standardized using  $^{43}\text{Ca}$ . Analytical methods followed those in Oulton et al.  
173 (2016) and Reinhard et al. (2018) except that a 47  $\mu\text{m}$  laser spot fired with a 4 Hz repetition rate  
174 was used for analysis of both samples and standards. Calibration curves were generated using the  
175 NIST612 (Gagnon et al., 2008) and BCR-2 (Jochum et al., 2006) glasses. Replicate analyses of  
176 the MORB glass standard ALV519-4-1 were made throughout the analytical session to monitor  
177 and evaluate precision and accuracy. The reproducibility of the trace element analyses was better  
178 than 6.1% (2RSD, N=8) for all elements, except for U (6.9%), Pb (9.9%), Ta (7.3%), and Cs  
179 (44%). Measured concentrations are compared with previously published analyses from Melson  
180 et al. (2002) and Gale et al. (2013a, b) in Table 4.

181

182 **Hafnium, Nd, Sr, and Pb chemical separation and mass spectrometry**

183 The radiogenic isotopic data presented here were measured during two analytical campaigns: the  
184 first at the Ecole Normale Supérieure de Lyon (ENS Lyon) and University of North Carolina  
185 Chapel Hill (UNC), and the second at UCSB and University of South Carolina (USC) (Table 5).

186

187 *Analyses carried out at ENS Lyon and UNC*

188 Isotopic compositions were measured on ~200 mg of handpicked rock chips (not powders),  
189 except for the two Papatua samples for which isotopic compositions were measured on glasses.

190 All samples were leached and dissolved at ENS Lyon using an aggressive leaching method  
191 described in Price et al. (2016), except for the Papatua glasses, which were subjected to a lighter  
192 leach (see method described in Blichert-Toft and Albarede (2009) and Price et al. (2014)). In  
193 short, the aggressive leaching procedure first included a leach in 1 ml 30% Suprapur H<sub>2</sub>O<sub>2</sub> for 15  
194 min at 130° C, a 15 min ultrasonication step, and an additional 10 min of heating at 130° C. The  
195 H<sub>2</sub>O<sub>2</sub> was pipetted off and the samples rinsed twice with MilliQ H<sub>2</sub>O. The samples were then  
196 leached in 2 ml distilled 6M HCl for 1 h at 130° C, followed by 10 min of ultrasonication and 10  
197 further min of heating at 130° C. The HCl was pipetted off and the samples rinsed twice with  
198 MilliQ H<sub>2</sub>O. Lastly, the samples were leached in 2 ml distilled 4M HNO<sub>3</sub> for 1 h at 130° C,

199 followed by 15 min of ultrasonication and 10 additional min of heating at 130° C. The HNO<sub>3</sub> was  
200 pipetted off and the samples rinsed twice with MilliQ H<sub>2</sub>O. In contrast, the light leach consisted  
201 of leaching glass chips in 2 ml distilled 6M HCl for a total of 50 min at 120° C, including several  
202 intermittent steps of ultrasonication. The HCl was pipetted off and the samples rinsed twice with  
203 MilliQ H<sub>2</sub>O.

204 Following sample dissolution in concentrated distilled HF and HNO<sub>3</sub> in the ratio of ~3:1, Hf  
205 and Pb were separated by column chromatography at ENS Lyon according to the protocols  
206 outlined in Blichert-Toft et al. (1997) and Blichert-Toft and Albarède (2009) and measured by  
207 MC-ICP-MS (Nu Plasma 500 HR), also at ENS Lyon. Lead isotopic compositions were  
208 corrected for instrumental mass fractionation by Tl addition (using a <sup>205</sup>Tl/<sup>203</sup>Tl ratio of 2.38890)  
209 assuming an exponential fractionation law. The measured Pb isotopic compositions were further  
210 corrected to the NIST 981 values of Eisele et al. (2003) (<sup>206</sup>Pb/<sup>204</sup>Pb = 16.9409 ± 19, <sup>207</sup>Pb/<sup>204</sup>Pb  
211 = 15.4976 ± 24, and <sup>208</sup>Pb/<sup>204</sup>Pb = 36.7262 ± 86 (2σ)) using sample-standard bracketing with  
212 NIST 981 being analyzed systematically every second sample throughout the run sessions.  
213 Instrumental mass fractionation correction of the measured Hf isotopic ratios also assumed an  
214 exponential fractionation law and a <sup>179</sup>Hf/<sup>177</sup>Hf ratio of 0.7325. The unweighted mean <sup>176</sup>Hf/<sup>177</sup>Hf

215 of the JMC-475 Hf standard, which was run alternately with the samples, was identical within  
216 error to the preferred value of  $0.282163 \pm 0.000009$  (Blichert-Toft et al., 1997); hence no further  
217 corrections were applied to the  $^{176}\text{Hf}/^{177}\text{Hf}$  data obtained in this study. The wash from the Pb  
218 columns containing the Sr and Nd fractions was collected in clean Savillex beakers and dried  
219 down, then redissolved and split into two fractions at UNC to be measured for Sr and Nd  
220 isotopes.

221 Strontium purification was carried out by column chromatography and Sr isotopic  
222 compositions measured on a VG Sector 54 TIMS using the same methods as outlined in Jackson  
223 et al. (2017). Instrumental mass fractionation correction assumed an exponential fractionation  
224 law and a  $^{86}\text{Sr}/^{88}\text{Sr}$  ratio of 0.1194. NBS987 run during the analysis of unknowns averaged  
225  $0.710256 \pm 0.000013$  (2 SD, N=4) and the Sr isotopic compositions of all lavas are corrected for  
226 the offset between measured  $^{87}\text{Sr}/^{86}\text{Sr}$  and preferred  $^{87}\text{Sr}/^{86}\text{Sr}$  (0.710240) from each analytical  
227 session. Neodymium separations were also carried out at UNC and Nd isotopic compositions  
228 measured as oxides on a Phoenix TIMS following methods outlined in Jackson et al. (2017).  
229 Correction for instrumental mass fractionation assumed an exponential fractionation law and a

230  $^{146}\text{Nd}/^{144}\text{Nd}$  ratio of 0.7219. All samples were corrected for the offset between measured JNdi  
231 ( $0.512103 \pm 0.000012$ , 2SD, N=7) and preferred Jndi (0.512099; Garçon et al., 2018).

232 The samples processed for wet chemistry and mass spectrometry at ENS Lyon and UNC  
233 were run together with the same suite of unleached USGS reference materials (BCR-2 and AGV-  
234 2) as the basalt samples published in Jackson et al. (2017) and the isotopic compositions are  
235 listed in Table 5 for completeness. The total procedural Pb and Hf blanks for the samples  
236 processed at ENS Lyon are both <20 pg, while the Sr and Nd blanks for the samples processed at  
237 UNC are <100 pg and < 50 pg, respectively.

238

### 239 *Analyses carried out at UCSB and USC*

240 A subset of samples reported here were analyzed (or re-analyzed) at UCSB and USC. The same  
241 heavy leach method used at ENS Lyon (described above) was applied to all samples run at  
242 UCSB, except RR1310-D31-01 and RR1310-D31-02, which were subjected to only the light  
243 leach method because they were extremely fresh. Following sample digestion, Sr and Pb  
244 separations were carried out at UCSB by two passes through 100  $\mu\text{l}$  Eichrom Sr-spec columns  
245 (based on Konter and Storm, 2014). Sample loading and mass spectrometry followed methods

246 described in Jackson et al. (2020) and are summarized here. Approximately 500 ng Sr was  
247 loaded on outgassed, zone-refined (99.999% purity, H-Cross, USA) Re filaments with TaCl  
248 emitter. Analyses were carried out on a Thermo Scientific Triton Plus TIMS housed at UCSB,  
249 employing amplifier rotation on  $10^{11}$  ohm amplifiers and a 3.3 picoamp gainboard; 2 hour gains  
250 were run every other day (with the start of a new barrel). Each analysis lasted for 1 hour  
251 (excluding interblock heating and focusing) and approximately 20% of analysis time was  
252 devoted to baseline measurements (made with each rotation of the amplifiers). During analysis  
253 the beam was kept at or near 3 V on mass 88. Long-term reproducibility of NBS987 analyses on  
254 the UCSB Triton Plus—which had been operating at UCSB for approximately three months at  
255 the time of the new analyses reported here—was  $0.710246 \pm 0.000011$  (N=29, 2SD). The  
256 measured Sr isotopic compositions were corrected for instrumental mass fractionation as  
257 indicated above. Sample unknowns and the USGS reference material (BCR-2) were corrected for  
258 the offset between preferred (0.710240) and measured  $^{87}\text{Sr}/^{86}\text{Sr}$  of NBS987 analyzed in the same  
259 barrel.

260 Neodymium was purified by passing the Sr column washes through a series of columns filled  
261 with TRU- and Ln-spec ion-exchangers (following Price et al., 2014). Sample loading and mass

262 spectrometry followed the methods in Jackson et al. (2020) and is summarized here.

263 Approximately 500 ng Nd aliquots were loaded on outgassed, zone-refined (99.999% purity, H-

264 Cross, USA) Re filaments and analyzed for  $^{143}\text{Nd}/^{144}\text{Nd}$  on the UCSB Triton Plus TIMS.

265 Analyses employed amplifier rotation on the same amplifiers and gain board as described above;

266 2 hour gains were run every other day (with the start of a new barrel). Analyses lasted for 2 hours

267 and baselines were run for ~20% of each analysis (with each rotation of the amplifiers). Signal

268 intensities were kept at or near 3 V on mass 142. The long-term average reproducibility (up to

269 and including this study) of  $^{143}\text{Nd}/^{144}\text{Nd}$  on JNdi analyses on the UCSB Triton Plus was

270  $0.512100 \pm 0.000004$  (2SD, N=27). Instrumental mass fractionation correction assumed an

271 exponential fractionation law and a  $^{146}\text{Nd}/^{144}\text{Nd}$  ratio of 0.7219. Sample unknowns and the BCR-

272 2 reference material were corrected for the offset between preferred (0.512099) and measured

273  $^{143}\text{Nd}/^{144}\text{Nd}$  on JNdi analyzed in the same barrel.

274 Lead isotopic compositions were measured at USC on a Thermo-Neptune MC-ICP-MS

275 following the protocols described in Béguelin et al. (2017) and Jackson et al. (2020). Samples

276 were corrected for instrumental fractionation using Tl addition (see White et al., 2001 for details)

277 and assuming an exponential fractionation law. The samples, along with unleached aliquots of

278 BCR-2 processed with the sample unknowns, were corrected for offset between preferred (from  
279 Eisele et al., 2003) and measured ratios of NBS981. The total procedural blanks for Sr, Nd, and  
280 Pb for the samples processed at UCSB and USC are <200 pg, <50 pg, and <120 pg, respectively.

281 Four samples (ALIA-D121-09 clast [Siafiafi], RR1310-D38-08 [Waterwitch], RR1310-D31-  
282 01 [Fa'aitu], and RR1310-D31-02 [Fa'aitu]) were not analyzed for Hf isotope compositions.

283

## 284 RESULTS

### 285 $^{40}\text{Ar}/^{39}\text{Ar}$ age data

286 Plagioclase separates from three samples (i.e., RR1310-D31-01 and RR1310-D31-02 from  
287 Fa'aitu and RR1310-D38-08 from Waterwitch), and two groundmass samples (RR1310-D38-41  
288 from Waterwitch and RR1310-D29-01 from Bustard) were targeted for  $^{40}\text{Ar}/^{39}\text{Ar}$  dating (Figure  
289 3). All three plagioclase separates produced sufficiently long plateaus (67–100%  $^{39}\text{Ar}$  released),  
290 probability of fit values > 5%, and  $^{40}\text{Ar}/^{36}\text{Ar}$  intercept values within error of the atmospheric  
291 ratio ( $^{40}\text{Ar}/^{36}\text{Ar} = 295.5$  used for standard corrections at time of analyses) (Table 2) to support a  
292 robust designation for the ages. The Waterwitch plagioclase separate from sample RR1310-D38-  
293 08 provided a weighted-plateau age of  $10.49 \pm 0.09$  ( $2\sigma$ ) Ma (Figures 1, 3). Although the

294 groundmass incremental heating results for Waterwitch sample RR1310-D38-41 provided a  
295 discordant age spectrum (indicative of significant recoil effects) and was interpreted to not  
296 provide an eruption age, the intermediate temperature steps are close to the 10.4-10.6 Ma  
297 plagioclase age range from sample RR1310-D38-08. The two Fa'aitu plagioclase separates  
298 yielded younger ages of  $1.26 \pm 0.14$  Ma and  $1.48 \pm 0.19$  Ma (Table 2). The Bustard groundmass  
299 yielded a mini-plateau (41%  $^{39}\text{Ar}$  released; 7 consecutive steps) age of  $3.47 \pm 0.02$  Ma (Table 2,  
300 Figure 3). We choose to include this age in our discussion as the heating spectrum plateau length  
301 was reduced at either end by short bursts of excess  $^{40}\text{Ar}$  (data points falling well outside the best  
302 fit inverse isochron line and pointing toward the origin), which produced anomalously old  
303 apparent ages. We recommend this sample age be treated with caution given the narrow plateau.

#### 304 **Major element compositions**

305 The lavas in this study cover a wide range of compositions (Tables 3 and 4, Supplementary  
306 Figure S1); however, all but two samples (RR1310-D31-01 and RR1310-D31-02) are alkalic.  
307 The two Fa'aitu samples, RR1310-D31-01 and RR1310-D31-02, are transitional in total alkalis  
308 versus  $\text{SiO}_2$  (Macdonald and Katsura, 1964). The two Papatua glasses (PPT-D1-N1 and PPT-D1-  
309 N2) and the Bustard lava (RR1310-D29-10) fall in the tephrite-basanite field, while the samples

310 from Lalla Rookh seamount (RR1310-D41-05) and Waterwitch seamount (RR1310-D38-08) fall  
311 in the alkali basalt field. The most evolved lava in this study, RR1310-D39-01 from Siafiafi  
312 seamount, with MgO of 0.92 wt. %, is a phonolite. Samples RR1310-D40-10, RR1310-D34-01,  
313 KK8203-DR-1, KK8203-DR-9, RR1310-D29-01, and ALIA-121-09 were not analyzed for major  
314 elements, due to too little sample material being available, hence a compositional designation for  
315 the rock type cannot be made.

316

### 317 **Trace element compositions**

318 The lavas in this study exhibit a wide variety of trace element abundances (Tables 3 and 4),  
319 which are displayed in primitive mantle-normalized (McDonough and Sun, 1995) trace element  
320 diagrams (Supplementary Figure S2). The two Papatua glasses (PPT-D1-N1 and PPT-D1-N2)  
321 are strongly enriched in incompatible trace elements and show negative K, Pb, Zr, Hf, and Ti  
322 anomalies. Sample RR1310-D41-05 from Lalla Rookh shows strong incompatible trace element  
323 enrichment and has slight negative Cs, Ba, U, K, and Pb anomalies. Due to limited sample size,  
324 basalt clasts separated from a hyaloclastite from Lalla Rookh sample RR1310-D40-10 were not  
325 analyzed for trace elements. The primitive mantle-normalized trace element pattern displayed by  
326 the newly analyzed Waterwitch sample (RR1310-D38-08) has strong negative K and Pb

327 anomalies. The two samples from Fa'aitu (RR1310-D31-01 and RR1310-D31-02) exhibit nearly  
328 identical primitive mantle-normalized trace element patterns and are moderately enriched in  
329 incompatible trace elements, except for strong depletions in Cs and Pb and a positive Sr  
330 anomaly. Two samples from Siafiifi, RR1310-D39-01 and the basalt clast separated from  
331 hyaloclastite sample ALIA-D121-09, have dissimilar primitive mantle-normalized trace element  
332 patterns: sample RR1310-D39-01 has higher incompatible trace element concentrations than the  
333 ALIA-D121-09 clast, consistent with its highly differentiated phonolite composition, which also  
334 explains its 'spikier' pattern, with strong depletions in Ba, U, Pb, Sr, and Ti. Sample KK8203-  
335 DR-1, a basalt clast separated from a Talviuni seamount sample, has a primitive mantle-  
336 normalized trace element pattern that is broadly similar to Siafiifi sample ALIA-D121-09.  
337 Tuscarora bank sample KK8203-DR-9—the most geochemically depleted sample in this study—  
338 shows slight enrichment in several incompatible trace elements, including positive Pb, Zr, and Hf  
339 anomalies, as well as negative Ba and Sr anomalies. The Bustard seamount sample (RR1310-  
340 D29-10) shows strong incompatible trace element enrichment and a positive Sr anomaly.  
341 (Unfortunately, due to its small sample size, trace element data are not available for a second  
342 Tuscarora seamount sample (RR1310-D34-01)).

343

344 **Hafnium, Pb, Sr, and Nd isotopic compositions**

345 Based on their varied geochemical compositions, we group the lavas from this study into three  
346 categories—EM1-type lavas, geochemically enriched WESAM lavas, and WESAM lavas with  
347 depleted isotopic compositions—and we explore each category in detail below.

348 *EM1-type lavas*

349 The samples from Papatua seamount and Fa‘aitu seamount studied here show EM1-like isotopic  
350 characteristics (Figure 4). The glasses from Papatua seamount, PPT-D1-N1 and PPT-D1-N2,  
351 have  $^{143}\text{Nd}/^{144}\text{Nd}$  ranging from 0.512622 to 0.512631,  $^{87}\text{Sr}/^{86}\text{Sr}$  of 0.705045,  $^{176}\text{Hf}/^{177}\text{Hf}$  ranging  
352 from 0.282877 to 0.282892, and  $^{206}\text{Pb}/^{204}\text{Pb}$  ranging from 18.6861 to 18.7229. The two samples  
353 from the WESAM Fa‘aitu seamount, RR1310-D31-01 and RR1310-D31-02, have nearly  
354 identical isotopic compositions with weak EM1-like signatures. They have  $^{143}\text{Nd}/^{144}\text{Nd}$  ranging  
355 from 0.512765 to 0.512771,  $^{87}\text{Sr}/^{86}\text{Sr}$  ranging from 0.704586 to 0.704642, and  $^{206}\text{Pb}/^{204}\text{Pb}$   
356 ranging from 18.7650 and 18.7733.

357

358 *Western Samoan (WESAM) lavas with enriched isotopic compositions*

359 We report data from seven samples with moderately enriched geochemical compositions. Two  
360 lavas from Lalla Rookh seamount (sample RR1310-41-05 and the basaltic clasts taken from  
361 hyaloclastite sample RR1310-40-10) have isotopic signatures comparable to lavas previously  
362 dredged from Lalla Rookh seamount (Hart et al., 2004), but have slightly higher  $^{87}\text{Sr}/^{86}\text{Sr}$  (up to  
363 0.705000) and  $^{143}\text{Nd}/^{144}\text{Nd}$  as low as 0.512750 (Figure 4). Siafiafi seamount lava RR1310-D39-  
364 01 shows isotopic similarities to the Lalla Rookh samples from this study and Hart et al. (2004),  
365 while the basalt clast from Siafiafi hyaloclastite sample ALIA-D121-09 has slightly more  
366 radiogenic Pb ( $^{206}\text{Pb}/^{204}\text{Pb}$  of 19.7439). Additionally, basaltic clast sample ALIA-D121-09 has  
367 slightly lower  $^{87}\text{Sr}/^{86}\text{Sr}$  (0.704519) than the Siafiafi seamount lava (0.705030), but similar  
368  $^{143}\text{Nd}/^{144}\text{Nd}$  (0.512775). The  $^{87}\text{Sr}/^{86}\text{Sr}$  from the Siafiafi ALIA-D121-09 basaltic clast has similar  
369  $^{87}\text{Sr}/^{86}\text{Sr}$  (0.704519) to the previously published  $^{87}\text{Sr}/^{86}\text{Sr}$  of a clinopyroxene megacryst separated  
370 from the same hyaloclastite sample (0.704587; see sample ALIA-D121-09 in Jackson et al.,  
371 2010). A basalt clast from Talviuni hyaloclastite sample KK8203-DR-1 has lower  $^{206}\text{Pb}/^{204}\text{Pb}$   
372 (19.0401) and  $^{87}\text{Sr}/^{86}\text{Sr}$  (0.70427) than the Lalla Rookh sample RR1310-D40-10 clast, but higher  
373  $^{176}\text{Hf}/^{177}\text{Hf}$  (0.283035) and  $^{143}\text{Nd}/^{144}\text{Nd}$  (0.512857). One Tuscarora bank lava, RR1310-D34-01,  
374 has even more enriched isotopic signatures than the five lavas discussed above, with  $^{87}\text{Sr}/^{86}\text{Sr}$  of

375 0.707822,  $^{143}\text{Nd}/^{144}\text{Nd}$  of 0.512539,  $^{176}\text{Hf}/^{177}\text{Hf}$  of 0.282872, and  $^{206}\text{Pb}/^{204}\text{Pb}$  of 18.7671. The  
376 Waterwitch seamount lava RR1310-D38-08 has one of the most radiogenic Pb isotopic  
377 compositions in this study ( $^{206}\text{Pb}/^{204}\text{Pb}$  of 19.6015) (Figure 4). This Waterwitch sample has  
378 slightly lower  $^{143}\text{Nd}/^{144}\text{Nd}$  (0.512890) than the previous Waterwitch sample from Jackson et al.  
379 (2010), but has similar  $^{87}\text{Sr}/^{86}\text{Sr}$  (0.703727) and more radiogenic Pb isotopic compositions.

380

381 *Western Samoan (WESAM) lavas with depleted isotopic compositions*

382 We also report isotopic data for a Bustard seamount lava (RR1310-D29-10) and a  
383 combination of basaltic clasts from a Tuscarora bank hyaloclastite (KK8203-DR-9), which  
384 exhibit relatively depleted geochemical compositions. The basaltic clasts from Tuscarora bank  
385 sample KK8203-DR-9 has much lower  $^{87}\text{Sr}/^{86}\text{Sr}$  (0.703789) than the other Tuscarora bank lava  
386 in this study (see sample RR1310-D34-01 [with  $^{87}\text{Sr}/^{86}\text{Sr}$  = 0.707822] above) (Figure 4).

387 Notably, the Tuscarora KK8203-DR-9 clasts show similar  $^{87}\text{Sr}/^{86}\text{Sr}$ ,  $^{143}\text{Nd}/^{144}\text{Nd}$ , and  $^{176}\text{Hf}/^{177}\text{Hf}$   
388 but slightly more radiogenic Pb isotopes to the only other Tuscarora bank sample (RR1310-D33-  
389 32; Finlayson et al., 2018), which was dredged during a different expedition (Figure 4). Bustard  
390 seamount has similar Pb isotopic compositions to Tuscarora bank sample KK8203-DR-9, but

391 also has slightly higher  $^{87}\text{Sr}/^{86}\text{Sr}$  (0.704102), lower  $^{143}\text{Nd}/^{144}\text{Nd}$  (0.512838) and lower  $^{176}\text{Hf}/^{177}\text{Hf}$   
392 (0.283040).

393

## 394 **DISCUSSION**

395           Given that Samoan lavas exhibit such a wide variety of isotopic compositions, also we  
396 explore changes in isotopic composition of lavas along the Samoan chain (Figure 5). While  
397 rejuvenated lavas have lower average  $^{206}\text{Pb}/^{204}\text{Pb}$ , there does not appear to be any consistent  
398 changes seen in  $^{87}\text{Sr}/^{86}\text{Sr}$ ,  $^{206}\text{Pb}/^{204}\text{Pb}$ , or  $^{143}\text{Nd}/^{144}\text{Nd}$  with longitude along the Samoan hotspot  
399 track.

### 400 **Tracing the “hotspot highway”**

401 The “hotspot highway” consists of multiple overlapping hotspot tracks aligned on a Pacific plate  
402 flow line, where the result of the overlapping hotspot tracks is a linear suite of islands and  
403 seamounts that show no clear volcanic progression unless the volcanoes are separated by their  
404 respective hotspots of origin (see Figure 1b and 1c). In addition to the Samoan hotspot track, the  
405 hotspot highway includes the Cook-Austral Volcanic Lineament, suggested by Chauvel et al.  
406 (1997) to consist of three individual age-progressive hotspot tracks: the Macdonald hotspot (also

407 referred to in the literature as the “Tubuai trend” and “Old Rurutu”), the Arago-Rurutu hotspot  
408 (referred to as the “Atiu trend” and “Young Rurutu”), and the Rarotonga group. This is relevant  
409 because the hotspot highway hypothesis predicts that older volcanoes associated with these three  
410 hotspots are located in the Samoan region (Jackson et al., 2010). This hypothesis successfully  
411 explains, for example, the presence of the Arago-Rurutu hotspot-related volcano Rose atoll  
412 (Figures 1, 2) near the eastern terminus of the Samoan hotspot track and likely explains the  
413 presence of two undated HIMU volcanic interlopers—Malulu seamount and the HIMU stage of  
414 Papatua seamount—in the region near the Samoan hotspot (Buff et al., 2021). In the following  
415 we explore the western (older) extents of the hotspot tracks that constitute the hotspot highway  
416 and attempt to deconvolve contributions of these hotspots to the hotspot highway with particular  
417 emphasis on determining the origin of the older HIMU stage of volcanism at Papatua.

418

#### 419 *Macdonald hotspot*

420 Based on the Wessel and Kroenke (2008) plate motion model, the trace of the Macdonald  
421 hotspot track continues from Macdonald seamount to the Samoan region, where the hotspot trace  
422 bends north at ~50 Ma, a bend that is similar morphologically to the Hawaii-Emperor Bend

423 (HEB) in the region near the Samoan hotspot (Figure 1). Therefore, volcanic contributions from  
424 the Macdonald hotspot are expected 1) in the region between the Samoan hotspot and Macdonald  
425 seamount, and 2) along a trace extending to the NNW of the Samoan region into the Tokelau  
426 Islands where the Macdonald hotspot can be traced back to ~70 Ma (Koppers et al., 2007; Konter  
427 et al., 2008; Jackson et al., 2020). Critically, the plate reconstruction predicts that volcanoes  
428 related to Macdonald hotspot would not be found to the west of the main Samoan islands of the  
429 ESAM region (Figure 1 and 2). Within uncertainty of the Wessel and Kroenke (2008) plate  
430 reconstruction model, two Samoan interloper seamounts—Malulu seamount and the HIMU stage  
431 of Papatua seamount—may have been generated over the Macdonald hotspot, in which case they  
432 would have ages of ~43 to ~44 Ma. Unfortunately, samples suitable for dating have not yet been  
433 obtained from these two seamounts.

434

#### 435 *Arago-Rurutu hotspot*

436 The Wessel and Kroenke (2008) model predicts the Arago-Rurutu hotspot track trends WNW  
437 from Arago seamount (Bonneville et al., 2006), through the region of the Samoan hotspot  
438 (Figure 1). Like the Macdonald hotspot, the Arago-Rurutu hotspot generated HIMU volcanism

439 (e.g. Nakamura and Tatsumoto, 1988; Chauvel et al., 1997; Hauri and Hart, 1993; Bonneville et  
440 al., 2006; Jackson et al., 2020). If the HIMU Malulu seamount or the HIMU stage of Papatua  
441 seamount formed over the Arago-Rurutu hotspot, they would have ages of ~24 to ~25 Ma.

442 Finlayson et al. (2018) and Konrad et al. (2018) picked up the Arago-Rurutu track at East  
443 Niulakita ( $42.24 \pm 0.82$  Ma to  $45.73 \pm 0.14$  Ma) and Kosciusko ( $47.37 \pm 0.11$  Ma to  $48.16 \pm 0.19$   
444 Ma) seamounts near the predicted bend of the hotspot track (i.e., similar morphologically and  
445 chronologically to the HEB) (Figure 1). From there, the track can be traced back to >100 Ma in  
446 the Western Pacific (Koppers et al., 2003; Konter et al., 2008; Konrad et al., 2018). However,  
447 there is currently no evidence for the Arago-Rurutu hotspot track between Rose atoll (24.81 Ma;  
448 Buff et al., 2021) and East Niulakita (45.73 Ma) unless the HIMU portion of Papatua can be  
449 determined to be related to the Arago-Rurutu hotspot (Figure 1 and 2). This leaves a ~20 Ma gap  
450 in volcanism along the Arago-Rurutu hotspot track for which no record has yet been found.

451 Given its radiogenic Pb isotopic composition, Waterwitch seamount was a candidate interloper  
452 seamount associated with an origin over the Cook-Austral hotspots (Jackson et al., 2010).  
453 However, the robust plagioclase age for Waterwitch presented here ( $10.49 \pm 0.09$  Ma) falls on  
454 the Samoan age progression and indicates a Samoan hotspot origin. The absence of Arago-

455 Rurutu hotspot-derived volcanism in the region between Rose atoll and East Niulakita may relate  
456 to two mechanisms. First, Arago-Rurutu volcanoes may be buried under subsequent outpourings  
457 of lava associated with more recent passage over the Samoan hotspot (Finlayson et al., 2018).  
458 Indeed, East Niulakita hosts both older HIMU Arago-Rurutu lavas (45.73 Ma) as well as  
459 younger Samoan lavas (14.76 Ma) (Finlayson et al., 2018). Alternatively, this portion of the  
460 Arago-Rurutu hotspot track may lie further to the south than predicted by the Wessel and  
461 Kroenke (2008) model. In this case, the trace of the Arago-Rurutu hotspot would clearly intersect  
462 with the northern Tonga trench, with the result being that any Arago-Rurutu hotspot volcanoes  
463 erupted between ~25 and ~45 Ma may have been subducted into the trench. This model is  
464 consistent with the appearance of HIMU-flavored volcanoes in the northern Lau backarc basin, a  
465 possible outcome of subduction of HIMU-related Arago-Rurutu hotspot volcanoes (Price et al.,  
466 2016, 2017), but may require some modification to the plate models tested in Finlayson et al.  
467 (2018). The WNW striking portion of the Arago-Rurutu hotspot that is older than 45 Ma, and  
468 erupted prior to the Arago-Rurutu track bend, escaped subduction because it is located too far  
469 north of the northern terminus of the Tonga trench (Figure 1a); this older portion of the Arago-

470 Rurutu hotspot is traced through the Tuvalu and Gilbert Islands and into the Western Pacific  
471 Seamount Province (Koppers et al., 2003; Konter et al., 2008; Konrad et al., 2018).

472 Thus at present, the portion of the Arago-Rurutu hotspot between Aitutaki and Rose remains  
473 unsampled, and numerous seamounts between Aitutaki and Rose present targets that could  
474 potentially close this gap in the Arago-Rurutu hotspot.

475

#### 476 *Rarotonga group*

477 Due to the lack of any known, age-progressive track linked to the active melt zone, Rarotonga is  
478 unlikely to be an authentic hotspot (Jackson et al., 2020). Instead, the entire “hotspot track” is  
479 defined by overlapping periods of volcanism at just two volcanoes spaced only ~260 km apart:  
480 Rarotonga (1.157 to 1.697 Ma) and the young stage of Aitutaki (1.382 to 1.941 Ma) (Rose and  
481 Koppers, 2019), which are located over 1200 km southwest of Papatua and have EM1 isotopic  
482 compositions. Indeed, Chauvel et al. (1997) noted that the Rarotonga hotspot is “less well  
483 expressed” than the other hotspots in the Cook-Austral Volcanic Lineament. No age-progressive  
484 volcanoes associated with this “hotspot” have been identified west of Rarotonga and Aitutaki  
485 islands. Unless Rarotonga is the product of a relatively new hotspot that only became active over  
486 the last few million years—which might explain the lack of a long-term age progression that can

487 be traced to the WNW of Rarotonga Island—there is no evidence of a hotspot origin for  
488 Rarotonga Island and the young stage of Aitutaki (Jackson et al., 2020). For this reason, we  
489 designate Rarotonga as a volcanic “group” rather than a hotspot track.

490

491 *Samoan hotspot*

492 The westernmost known expression of the Samoan hotspot is Alexa bank (Figures 1, 2), with an  
493 age of 23.96 Ma (Hart et al., 2004). However, the geochemistry of Alexa bank exhibits  
494 radiogenic isotopic compositions that are unusually depleted (i.e.,  $^{87}\text{Sr}/^{86}\text{Sr} < 0.7044$ ) relative to  
495 other known Samoan shield lavas (referred hereafter as Alexa-type). Finlayson et al. (2018)  
496 showed that Samoan shield lavas with depleted radiogenic isotopic signatures are not unique to  
497 Alexa bank and characterize other WESAM volcanoes along the Samoan hotspot track,  
498 including Tuscarora, Bayonnaise, and Samoan lavas from East Niulakita. The Tuscarora bank  
499 clasts and Bustard lava studied here both have compositions similar to those of the  
500 geochemically depleted Alexa-type lavas (although Bustard is slightly more geochemically  
501 enriched) (Figure 4). These lavas support the hypothesis that Samoan lavas with depleted  
502 radiogenic isotopic signatures are located widely along the WESAM region of the Samoan

503 hotspot track (a span of ~640 km from Alexa bank to Tuscarora seamount), but not in the ESAM  
504 region (Figure 5): there are no volcanoes east of Savai'i with  $^{87}\text{Sr}/^{86}\text{Sr} < 0.7044$ , but eight  
505 Samoan volcanoes with  $^{87}\text{Sr}/^{86}\text{Sr} < 0.7044$  are identified west of Savai'i (nine if Nukulaelae is  
506 included as a Samoan volcano; Finlayson et al., 2018). Furthermore, the basaltic clast sample  
507 from Tuscarora bank (KK8203-DR-9) has much lower  $^{87}\text{Sr}/^{86}\text{Sr}$  (0.703789) than the other  
508 Tuscarora bank lava in this study (see sample RR1310-D34-01 [with  $^{87}\text{Sr}/^{86}\text{Sr} = 0.707822$ ]),  
509 indicating that Samoan lavas with depleted geochemistry and normal Samoan shield  
510 geochemistry can be found at the same volcano.

511         Several WESAM lavas from this study (e.g. Lalla Rookh, Siafiifi, Talviuni, and the  
512 Tuscarora bank lava) show moderately enriched isotopic signatures that plot close to or within  
513 the range of previously published Samoan shield lavas (Figure 4). Our new geochemical and age  
514 data on sample RR1310-D38-08 suggests that Waterwitch seamount, which was previously  
515 grouped with non-Samoan 'interlopers' based on the radiogenic isotopic composition of one lava  
516 (ALIA-D122-03; Jackson et al., 2010), is in fact Samoan. Therefore, the field for Samoan shield  
517 lavas in radiogenic isotopic space should be enlarged to include Waterwitch, which has relatively

518 high  $^{206}\text{Pb}/^{204}\text{Pb}$  (19.35 to 19.60), and plots outside the previously-known range identified for  
519 other Samoan shield volcanoes (Figure 4).

520 We also note that it is unlikely that the apparently older HIMU stage found at Papatua  
521 seamount was generated over the Samoan hotspot. First, the ferromanganese rind on the HIMU  
522 Papatua sample ALIA-D129-05 (>5 cm) is much thicker than the rinds, or patinas, from young  
523 Samoan volcanoes in the vicinity (< 1 mm). Second, the HIMU Pb isotopic composition  
524 ( $^{206}\text{Pb}/^{204}\text{Pb}=20.0$ ) of the Papatua seamount lava is significantly more radiogenic than that found  
525 in Samoan lavas (Figure 4). Workman et al. (2004) suggested that the slightly more radiogenic  
526 Pb isotopes in the youngest, easternmost volcanoes along the Samoan hotspot may be a result of  
527 the Pacific plate acquiring this signature during prior passage of this region of the Pacific plate  
528 over the HIMU Cook-Austral hotspots, Arago-Rurutu and Macdonald. In this scenario, this  
529 region of Pacific lithosphere, which had previously been underplated by HIMU Cook-Austral  
530 material, rafted into the Samoan region with plate motion, which then became incorporated into  
531 the upwelling Samoan plume (or Samoan plume melts). However, the extreme HIMU signatures  
532 present in the Cook-Australs are not observed in Samoa, and Jackson et al. (2014) showed that

533 the milder HIMU signatures in some Samoan hotspot volcanoes can also be explained as being  
534 part of the Samoan plume.

535

### 536 **Anomalously young volcanism along the Samoan hotspot track**

537 In contrast to the apparently old and visually altered Papatua sample ALIA-D129-05, the two  
538 pristine Papatua glasses studied here were dredged at shallower depths (2000 mbsl) on the  
539 seamount, presumably sampling stratigraphically higher, and younger, material. These Papatua  
540 glass samples were attached to extremely fresh mantle xenoliths that were the subject of Poreda  
541 and Farley's (1992) rare gas study. Peridotite mantle xenoliths associated with the Samoan  
542 hotspot have only been reported in rejuvenated lavas (e.g. Natland, 1980; Hauri and Hart, 1994),  
543 and while Poreda and Farley (1992) did not publish the major and trace element, or isotopic  
544 compositions measured in the host glass, they did note that "*the chemical and Sr-Nd isotopic*  
545 *compositions of the Si-undersaturated glass ... leave little doubt that they were erupted by post-*  
546 *erosional stage volcanics.*" The new geochemical data presented herein on these glasses support  
547 Poreda and Farley's (1992) interpretation: The Papatua lavas are Si-undersaturated and plot in or  
548 on the fringes of the Samoan rejuvenated field in all isotope spaces except for that of Hf-Nd (but  
549 this may be due to a paucity of Hf isotope data for Samoan rejuvenated lavas) (Figure 4). We

550 find that the two Papatua glasses have EM1 compositions, a geochemical signature associated  
551 with rejuvenated volcanism along the nearby Samoan hotspot track, which contrasts with the  
552 HIMU compositions identified in the more deeply-dredged, ferromanganese-encrusted Papatua  
553 sample ALIA-D129-05. Both glasses appear extremely fresh, lacking visible signs of alteration  
554 or ferromanganese-encrustation. As volcanic glass and peridotite xenoliths weather rapidly in  
555 submarine conditions, the pristine nature of the Papatua glasses supports the interpretation that  
556 they are relatively young, which is inconsistent with the old age inferred for the HIMU Papatua  
557 lava (ALIA-D129-05). These differences in isotopic composition and apparent age suggest that  
558 Papatua erupted both an older HIMU stage sampled by ALIA-D129-05 and an EM1 stage  
559 inferred by Poreda and Farley (1992) to represent rejuvenated-stage volcanism. Furthermore,  
560 extreme EM1 volcanism on the nearby Uo Mamae seamount (Figures 2, 4) has been suggested to  
561 relate to Samoan rejuvenated volcanism (e.g. Regelous et al., 2008). If the Samoan rejuvenated  
562 field in radiogenic isotope space is expanded to include Samoan rejuvenated lavas *sensu stricto*  
563 as well as Uo Mamae lavas, the field encompasses Papatua rejuvenated lavas (Figure 4),  
564 suggesting a common mantle source for the EM1 Papatua and Samoan rejuvenated lavas.

565 Young, rejuvenated lavas with EM1 signatures are found capping ESAM shield volcanoes on  
566 nearby Tutuila, Upolu, and Savai'i (e.g. Hawkins and Natland, 1975; Natland and Turner, 1985;  
567 Hauri and Hart, 1993; Natland, 2003; Workman et al., 2004; Konter and Jackson, 2012).  
568 However, several WESAM volcanoes also appear to host anomalously young volcanism. For  
569 example, Hart et al. (2004) found that a sample from Lalla Rookh seamount (located ~725 km  
570 west of Vailulu'u) erupted a much younger rejuvenated lava ( $1.63 \pm 0.06$  Ma), which falls off the  
571 Samoan age progression (Figure 1b). Lavas from Wallis Island, located ~70 km southwest of  
572 Lalla Rookh seamount, are also young (0.08 Ma, Price et al., 1991) and geochemically consistent  
573 with rejuvenated lavas from Samoa (Price et al., 2014). Our  $^{40}\text{Ar}/^{39}\text{Ar}$  ages show that one  
574 Bustard lava ( $3.47 \pm 0.02$  Ma), located ~1170 km west of Vailulu'u, as well as two Fa'aitu  
575 seamount lavas ( $1.26 \pm 0.14$  Ma and  $1.48 \pm 0.19$  Ma) located ~1050 km west of Vailulu'u, are  
576 each ~10 million years younger than expected from a Samoan age progression (Figure 1b). The  
577 two lavas from Fa'aitu show weak EM1 signatures and plot within or close to the field for  
578 Samoan rejuvenated lavas in Pb-Sr-Nd isotope space (Figure 4), so their young ages and  
579 geochemistry are permissive of an origin similar to Samoan rejuvenated lavas. Unfortunately, the  
580 single geochemically-characterized Bustard lava (RR1310-D29-10) does not have an available

581 age, and the 3.47 Ma Bustard lava is not geochemically characterized. The RR1310-D29-10 lava  
582 has Alexa-type geochemistry that differs from most rejuvenated-stage Samoan lavas, but the  
583 young age of the Bustard lava RR1310-D29-01 supports the interpretation that it represents  
584 rejuvenated volcanism. However, the origin of the anomalously young volcanism in the  
585 WESAM remains unclear.

586

#### 587 **Exploring causes of rejuvenated volcanism along the Samoan hotspot track**

588 Regelous et al. (2008) argued that the extreme radiogenic isotopic compositions found at Uo  
589 Mamae reflect an endmember that contributes to rejuvenated volcanism in Samoa. Hawkins and  
590 Natland (1975) also noted that a young lava (0.94 Ma) dredged from the summit of Uo Mamae  
591 may be rejuvenated, and Regelous et al. (2008) suggested it may have formed as the volcano  
592 underwent extensional faulting while approaching the Tonga trench. In fact, it has been shown  
593 that Samoan mantle material is sampled not only by Uo Mamae, but also by Tafahi and  
594 Niuatoputapu, northern Tonga arc islands located, respectively, ~280 and ~300 km south of the  
595 trace of the Samoan hotspot track, as well as lavas in the northern Lau basin located further to  
596 the west (e.g. Wendt et al., 1997, Turner and Hawkesworth, 1998; Regelous et al., 2008; Zhang  
597 et al., 2019)) (Figure 2). If Samoan-type mantle has pervaded the region beneath Papatua, which

598 is located only ~60 km south of Tutuila Island—a Samoan hotspot volcano that has erupted EM1  
599 rejuvenated lavas in the past 24,000 years (Reinhard et al., 2019)—it is possible that the EM1  
600 rejuvenated lavas on Papatua are also geochemically influenced by Samoan material. However,  
601 while the composition of the apparently young EM1 Papatua glasses suggests a genetic link to  
602 Samoan rejuvenated volcanoes—and is therefore inferred to be young—the HIMU portion of the  
603 Papatua seamount ( $^{206}\text{Pb}/^{204}\text{Pb} = 20.0$ ) is clearly not Samoan and likely relates to much older  
604 volcanism associated with prior passage over one of the Cook-Austral hotspots. This raises a key  
605 question: How can Samoan rejuvenated lavas manifest at a non-Samoan volcano?

606 It has been suggested that tectonic stresses produced flexural uplift in the Pacific plate near  
607 the northern terminus of the Tonga trench, where the Pacific plate is tearing and the southern  
608 portion is subducting (e.g. Hawkins and Natland, 1975; Natland, 1980; Levitt and Sandwell,  
609 1995; Millen and Hamburger, 1998; Govers and Wortel, 2005). This uplift may trigger mantle  
610 melting that taps EM1-material giving rise to rejuvenated lavas capping Samoa shield volcanoes  
611 (e.g. Price et al., 1991; Hart et al., 2004; Konter and Jackson, 2012). Savai'i, the Samoan island  
612 with the most extensive rejuvenated volcanism, lies ~130 km north of the northern terminus of  
613 the Tonga trench, and both the extent of rejuvenated volcanism and the proximity to the trench

614 suggest a tectonic trigger for rejuvenation (e.g. Hawkins and Natland, 1975; Koppers et al., 2008,  
615 2011; Konter and Jackson, 2012).

616 Lithospheric deformation of the Pacific plate outboard of the northern Tonga Trench was  
617 modeled using a 3D numerical model by Govers and Wortel (2005), which serves as the basis for  
618 the “region of flexural uplift” in Figure 6. Jackson and Konter (2012) created a quantitative  
619 model to show how this flexural uplift generates decompression melting that can explain  
620 rejuvenated volcanism in the Samoan region. In detail, Jackson and Konter (2012) explored the  
621 possible link between the timing of the onset of rejuvenated volcanism in the ESAM to a  
622 volcano’s approach to the trench, first on Savai’i (which is located closer to the trench) and then  
623 on Tutuila (which is further from the trench). In this scenario, melting initiates during the Pacific  
624 plate’s approach to the trench when the plate enters a region of flexure-driven uplift at a rate of  
625 ~0.4 mm/year (Figure 6; based on Govers and Wortel (2005), Konter and Jackson (2012), and  
626 Reinhard et al. (2019)). To illustrate how Samoan volcanoes move into this region of high  
627 flexural uplift as the Pacific plate approaches the trench, two time-steps are shown in Figure 6:  
628 0.6 Ma and present day. Reinhard et al. (2019) showed that the region of high flexural uplift is  
629 associated with recent rejuvenated volcanism in the Samoan region including volcanism at Uo

630 Mamae, Savai'i, Upolu, and Tutuila. Papatua moved into this region of tectonically-induced  
631 melting between 0.6 Ma and the present day. Critically, Papatua seamount is currently located  
632 only ~200 km east-northeast of the northern terminus of the Tonga trench—similar to the  
633 distance between Tutuila and the trench—suggesting that the same tectonic stresses that trigger  
634 rejuvenated volcanism in the Samoan region might arguably also affect nearby Papatua seamount  
635 (see Figure 6). Because Tutuila and Papatua would have crossed into the region of high flexural  
636 uplift at a similar time, and the initiation of rejuvenated volcanism occurred at 24 ka on Tutuila  
637 (Reinhard et al., 2019), tectonically-triggered rejuvenated volcanism at Papatua might also have  
638 been initiated recently. In this scenario, the tectonic forces from the nearby trench triggered  
639 recent rejuvenated melting of underplated Samoan mantle material that had flowed southward  
640 under Papatua. The southward flow of the Samoan material toward Papatua could be facilitated  
641 by the plume spreading out laterally and flattening, or “pancaking”, as it rises and impinges on  
642 the base of the Pacific lithosphere (Phipps-Morgan et al., 1995), thereby explaining the presence  
643 of Samoan plume material beneath a non-Samoan volcano (Papatua seamount) located ~60 km  
644 south of the Samoan hotspot track (Figure 6). Thus, this simple process of tectonically-triggered  
645 melting of southward advected Samoan plume material helps explain both the Samoan EM1

646 geochemistry and the apparent young age of the rejuvenated volcanic glasses along with older,  
647 non-Samoan HIMU lavas at Papatua seamount.

648       Similar to rejuvenated volcanism occurring off the axis of the Samoan hotspot at Papatua,  
649 secondary offshore volcanism at Hawai'i has also been linked to flexural uplift (e.g. Lipman et  
650 al., 1989; Frey et al., 2000). Modeling of flexural uplift surrounding a growing volcanic shield  
651 shows this to trigger decompression of mantle plume material (Bianco et al., 2005). The material,  
652 which initially partially melted under the shield volcano, then flowed out laterally. This model is  
653 supported at Hawai'i by the secondary volcanism at the South Arch Volcanic Field, located ~200  
654 km south of Lō'ihi seamount (e.g. Lipman et al., 1989). Additionally, rejuvenated lavas and  
655 'petit-spot' lavas form by similar processes (lithosphere uplift and decompression), and Reinhard  
656 et al. (2019) found that petit spot volcanoes also have clear geochemical similarities (e.g. strong  
657 EM1 affinities) with Samoan rejuvenated volcanism.

658       In a similar vein, tectonic reactivation may also explain young volcanism in the WESAM.  
659 Utilizing a variety of geophysical data, Pelletier and Auzende (1996) determined that the  
660 WESAM region south of East Niulakita has experienced relatively recent extension and normal  
661 faulting in the region near the Vitiaz lineament. In addition to a 0.2 Ma age basalt recovered near  
662 Bayonnaise, they interpreted cone-shaped edifices as recent volcanism that was synchronous

663 with or immediately post-dating this normal faulting. Bustard (3.47 Ma) and Fa'aitu (1.26-1.48  
664 Ma) seamounts are located just south of East Niulakita in the region impacted by recent  
665 extension. We therefore consider that tectonic reactivation allowed EM1 melts in the shallow  
666 mantle to erupt and form the young lavas found on Bustard and Fa'aitu, long after these  
667 volcanoes passed over the Samoan hotspot. Like Fa'aitu, Wallis (0.08 Ma; Price et al., 1991) is  
668 located near the Vitiaz lineament, and Lalla Rookh (1.6 Ma; Hart et al., 2004) is only 100 km  
669 north of the Vitiaz lineament. If there has been wide-scale extension in the region of the Vitiaz  
670 between Wallis and Fa'aitu over the past 3.5 Ma, it may explain exceptionally young volcanism  
671 at all four WESAM volcanoes: Lalla Rookh, Wallis, Fa'aitu, and Bustard.

672

### 673 **The prospect of Cretaceous Samoan volcanism**

674 Looking beyond Alexa, it is possible that the Samoan hotspot track may extend back into the  
675 Cretaceous (e.g. Koppers et al., 1998, 2003). The Wessel and Kroenke (2008) plate motion  
676 model places the HEB-like bend of the Samoan chain beneath the Ontong Java Plateau, which  
677 may have suppressed volcanism in the region due to its substantially increased lithospheric  
678 thickness. However, 100 Ma-old seamounts located in the southern portion of the Western

679 Pacific Seamount Province, north of the Ontong Java Plateau, have ages and geochemistry  
680 consistent with an origin over the Samoan hotspot (e.g. Koppers et al., 2003; Konter et al., 2008).  
681 Future expeditions sampling the possible trace of the hotspot prior to 25 Ma are warranted.

682

### 683 CONCLUSIONS

684  $^{40}\text{Ar}/^{39}\text{Ar}$  data provide additional constraints on the make-up of the “hotspot highway” along the  
685 Samoan hotspot track. Based on a  $^{40}\text{Ar}/^{39}\text{Ar}$  age of  $10.49 \pm 0.09$  Ma for Waterwitch, this  
686 seamount falls on the Samoan age progression, consistent with a Samoan origin. This contrasts  
687 with a previous suggestion that Waterwitch is a HIMU “interloper” volcano left over from  
688 passage of the Pacific lithosphere over the Cook-Austral hotspots. This finding implies a paucity  
689 of HIMU-interlopers west of Papatua seamount, which may be related to subduction of Cook-  
690 Austral-related seamounts into the northern Tonga trench, or burial of old Cook-Austral  
691 volcanoes under the lava piles of more recently-generated Samoan hotspot volcanoes.

692 It appears that Papatua seamount underwent at least two stages of volcanism, including a  
693 HIMU stage (related to prior passage over either the Arago-Rurutu or Macdonald hotspots at ~25  
694 or ~44 Ma, respectively), and a younger EM1 stage of rejuvenated volcanism. The EM1 Papatua

695 glasses are geochemically similar to EM1-rejuvenated lavas found in Samoa and Uo Mamae  
696 seamount, which leads us to suggest that these EM1 stages at Papatua may relate to Samoan  
697 rejuvenated volcanism, which is pervasive in the Samoan region. Flexural uplift in the Pacific  
698 plate near the northern terminus of the Tonga trench results in melting of southward advected  
699 Samoan plume material that ultimately erupts at Papatua.

700 Lastly,  $^{40}\text{Ar}/^{39}\text{Ar}$  ages for Fa'aitu seamount lavas highlight the presence of exceptionally  
701 young volcanism (<3.5 Ma) of unknown origin in the WESAM region. This unusual volcanism  
702 may relate to regional tectonic reactivation along the Vitiaz lineament, which allowed melts in  
703 the shallow mantle to erupt and form the young lavas long after the volcano passed over the  
704 Samoan hotspot.

705

## 706 FUNDING

707 MGJ acknowledges funding from NSF grants OCE-1928970, OCE-1912931, OCE-1736984, and  
708 EAR-1429648. JBT acknowledges funding from the French Agence Nationale de la Recherche  
709 (grant ANR-10-BLANC-0603 M&Ms—Mantle Melting—Measurements, Models,

710 Mechanisms).

711

## 712 **ACKNOWLEDGEMENTS**

713 We thank Stan Hart and Hubert Staudigel for providing a sample from the 2005 Samoa ALIA

714 cruise. We also acknowledge Stan Hart for inspiring us to target the glasses on the Papatua

715 xenoliths for isotope work. We also thank Marcel Regelous and an anonymous reviewer for

716 their helpful comments. The data underlying this article are available in tables within the article.

717

## 718 **REFERENCES**

719

720 Adams, J. V., Jackson, M. G., Spera, F. J., Price, A. A., Byerly, B. L., Seward, G., & Cottle, J.

721 M. (2021). Extreme isotopic heterogeneity in Samoan clinopyroxenes constrains sediment

722 recycling. *Nature Communications*, *12*(1), 1-10.

723

724 Becker, J.J., Sandwell, D.T., Smith, W.H.F., Braud, J., Binder, B., Depner, J.L., Fabre, D.,

725 Factor, J., Ingalls, S., Kim, S.H. & Ladner, R. (2009). Global bathymetry and elevation data at 30

726 arc seconds resolution: SRTM30\_PLUS. *Marine Geodesy*, *32*(4), 355-371.

727

728 Béguelin, P., Bizimis, M., Beier, C., & Turner, S. (2017). Rift–plume interaction reveals multiple

729 generations of recycled oceanic crust in Azores lavas. *Geochimica et Cosmochimica Acta*, *218*,

730 132-152.

731

732 Bianco, T. A., Ito, G., Becker, J. M., & Garcia, M. O. (2005). Secondary Hawaiian volcanism

733 formed by flexural arch decompression. *Geochemistry, Geophysics, Geosystems*, *6*(8).

- 734  
735 Blichert-Toft, J., Chauvel, C., & Albarède, F. (1997). Separation of Hf and Lu for high-precision  
736 isotope analysis of rock samples by magnetic sector-multiple collector ICP-MS. *Contributions to*  
737 *Mineralogy and Petrology*, 127(3), 248– 260.
- 738  
739 Blichert-Toft, J., & Albarède, F. (2009). Mixing of isotopic heterogeneities in the Mauna Kea  
740 plume conduit. *Earth and Planetary Science Letters*. 282(1), 190– 200.
- 741  
742 Bonneville, A., Le Suavé, R., Audin, L., Clouard, V., Dosso, L., Gillot, P.Y., Janney, P., Jordahl,  
743 K. & Maamaatuaiahutapu, K. (2002). Arago Seamount: The missing hotspot found in the Austral  
744 Islands. *Geology*, 30(11), 1023– 1026.
- 745  
746 Bonneville, A., Dosso, L. & Hildenbrand, A. (2006). Temporal evolution and geochemical  
747 variability of the South Pacific superplume activity. *Earth and Planetary Science Letters*, 244,  
748 251– 269.
- 749  
750 Brocher, T.M. (1985). On the age progression of the seamounts west of the Samoan islands,  
751 S.W. Pacific. *Investigations of the Northern Melanesian Borderland Circum-Pacific Council for*  
752 *Energy and Mineral Resources Earth Science Series*, vol. 3, pp. 173-185.
- 753  
754 Buff, L., Jackson, M.G., Konrad, K., Konter, J. G., Bizimis, M., Price, A., Rose-Koga, E. F.,  
755 Blusztajn, J., Koppers, A. A. P. & Herrera S. (2021). “Missing links” for the long-lived  
756 Macdonald and Arago hotspots, South Pacific Ocean. *Geology*, 49(5), 541-544.
- 757  
758 Chauvel, C., McDonough, W., Guille, G., Maury, R. & Duncan, R. (1997). Contrasting old and  
759 young volcanism in Rurutu Island, Austral chain. *Chemical Geology*. 139(1–4), 125–143.
- 760  
761 Diraison, C. (1991). *Le volcanisme aérien des archipels polynésiens de la Société, des Marquises*  
762 *et des Australes-Cook. Téphrostratigraphie, datation isotopique et géochimie comparées.*  
763 *Contribution à l'étude des origines du volcanisme intraplaque du Pacifique Central* – Thèse de  
764 Doctorat, Univ. Bretagne Occidentale, Brest, 413 pp., dissertation.
- 765

- 766 Duncan, R. A. (1985). Radiometric ages from volcanic rocks along the New Hebrides-Samoa  
767 lineament. *Investigations of the Northern Melanesian Borderland, Circum-Pacific Council for*  
768 *Energy and Mineral Resources Earth Science Series*, vol. 3, Earth Science Series, pp. 67– 75.  
769
- 770 Duncan, R. A., & McDougall, I. (1976). Linear volcanism in French Polynesia. *Journal of*  
771 *Volcanology and Geothermal Research*, 1(3), 197– 227.  
772
- 773 Eisele, J., W. Abouchami, S. J. Galer, & Hofmann, A. W. (2003). The 320 kyr Pb isotope  
774 evolution of Mauna Kea lavas recorded in the HSDP-2 drill core. *Geochemistry, Geophysics,*  
775 *Geosystems*, 4(5), 8710.  
776
- 777 Falloon, T. J., Danyushevsky, L. V., Crawford, T. J., Maas, R., Woodhead, J. D., Eggins, S. M.,  
778 Bloomer, S. H., Wright, D. J., Zlobin, S. K. & Stacey, A. R. (2007). Multiple mantle plume  
779 components involved in the petrogenesis of subduction-related lavas from the northern  
780 termination of the Tonga Arc and northern Lau Basin: Evidence from the geochemistry of arc  
781 and backarc submarine volcanics. *Geochemistry, Geophysics, Geosystems*, 8(9).  
782
- 783 Finlayson, V. A., Konter, J. G., Konrad, K., Koppers, A. A. P., Jackson, M. G., & Rooney, T. O.  
784 (2018). Sr–Pb–Nd–Hf isotopes and  $^{40}\text{Ar}/^{39}\text{Ar}$  ages reveal a Hawaii–Emperor-style bend in the  
785 Rurutu hotspot. *Earth and Planetary Science Letters*, 500, 168-179.  
786
- 787 Frey, F. A. (2000). Volcanism at the Edge of the Hawaiian Plume: Petrogenesis of Submarine  
788 Alkalic Lavas from the North Arch Volcanic Field. *Journal of Petrology*, 41, 667–691.  
789
- 790 Gagnon, J. E., Fryer, B. J., Samson, I. M., & Williams-Jones, A. E. (2008). Quantitative analysis  
791 of silicate certified reference materials by LA-ICPMS with and without an internal standard.  
792 *Journal of Analytical Atomic Spectrometry*. 23(11), 1529-1537.  
793
- 794 Gale, A., Dalton, C. A., Langmuir, C. H., Su, Y. & Schilling, J. G. (2013a). The mean  
795 composition of ocean ridge basalts. *Geochemistry, Geophysics, Geosystems*, 14, 489– 518.  
796

- 797 Gale, A., Laubier, M., Escrig, S., & Langmuir, C. H. (2013b). Constraints on melting processes  
798 and plume-ridge interaction from comprehensive study of the FAMOUS and North Famous  
799 segments, Mid-Atlantic Ridge. *Earth and Planetary Science Letters*, *365*, 209-220.  
800
- 801 Garçon, M., Boyet, M., Carlson, R. W., Horan, M. F., Auclair, D., & Mock, T. D. (2018).  
802 Factors influencing the precision and accuracy of Nd isotope measurements by thermal  
803 ionization mass spectrometry. *Chemical Geology*, *476*, 493-514.  
804
- 805 Govers, R., & Wortel, M. J. R. (2005). Lithosphere tearing at STEP faults: Response to edges of  
806 subduction zones. *Earth and Planetary Science Letters*, *236*(1-2), 505-523.  
807
- 808 Hanyu, T., Dosso, L., Ishizuka, O., Tani, K., Hanan, B. B., Adam, C., Nakai, S. I., Senda, R.,  
809 Chang, Q. & Tatsumi, Y. (2013). Geochemical diversity in submarine HIMU basalts from  
810 Austral Islands, French Polynesia. *Contributions to Mineralogy and Petrology*, *166*(5), 1285-  
811 1304.  
812
- 813 Hart, S. R., Staudigel, H., Koppers, A. A., Blusztajn, J., Baker, E. T., Workman, R., Jackson, M.,  
814 Hauri, E., Kurz, M., Sims, K. & Fornari, D. (2000). Vailulu'u undersea volcano: The new Samoa.  
815 *Geochemistry, Geophysics, Geosystems*, *1*(12), 1056.  
816
- 817 Hart, S. R., Coetzee, M., Workman, R. K., Blusztajn, J., Johnson, K. T. M., Sinton, J. M.,  
818 Steinberger, B. & Hawkins, J. W. (2004). Genesis of the Western Samoa seamount province:  
819 Age, geochemical fingerprint and tectonics. *Earth and Planetary Science Letters*, *227*(1), 37– 56.  
820
- 821 Hart, S., & Blusztajn, J. (2006). Age and geochemistry of the mafic sills, ODP site 1276,  
822 Newfoundland margin. *Chemical Geology*, *235*, 222– 237.  
823
- 824 Hauri, E. K., & Hart, S. R. (1993). ReOs isotope systematics of HIMU and EMII oceanic island  
825 basalts from the south Pacific Ocean. *Earth and Planetary Science Letters*, *114*(2), 353– 371.  
826

- 827 Hauri, E. H., & Hart, S. R. (1994). Constraints on melt migration from mantle plumes: a trace  
828 element study of peridotite xenoliths from Savai'i, Western Samoa. *Journal of Geophysical*  
829 *Research: Solid Earth*, 99(B12), 24301-24321.
- 830
- 831 Hawkins, J. W. & Natland, J. (1975). Nephelinites and basanites of the Samoan linear volcanic  
832 chain: Their possible tectonic significance. *Earth and Planetary Science Letters*, 24(3), 427– 439.
- 833
- 834 Jackson, M. G., Kurz, M. D., Hart, S. R., & Workman, R. K. (2007a). New Samoan lavas from  
835 Ofu Island reveal a hemispherically heterogeneous high  $^3\text{He}/^4\text{He}$  mantle. *Earth and Planetary*  
836 *Science Letters*, 264(3-4), 360-374.
- 837
- 838 Jackson, M. G., Hart, S. R., Koppers, A. A., Staudigel, H., Konter, J., Blusztajn, J., Kurz, M. &  
839 Russell, J. A. (2007b). The return of subducted continental crust in Samoan  
840 lavas. *Nature*, 448(7154), 684-687.
- 841
- 842 Jackson, M. G., Hart, S. R., Konter, J. G., Koppers, A. A., Staudigel, H., Kurz, M. D., Blusztajn,  
843 J. & Sinton, J. M. (2010). Samoan hot spot track on a “hot spot highway”: Implications for  
844 mantle plumes and a deep Samoan mantle source. *Geochemistry, Geophysics, Geosystems*, 11,  
845 Q12009.
- 846
- 847 Jackson, M. G., Hart, S. R., Konter, J. G., Kurz, M. D., Blusztajn, J., & Farley, K. A. (2014).  
848 Helium and lead isotopes reveal the geochemical geometry of the Samoan plume. *Nature*, 514,  
849 355– 358.
- 850
- 851 Jackson, M. G., Koga, K. T., Price, A., Konter, J. G., Koppers, A. A., Finlayson, V. A., Konrad,  
852 K., Hauri, E. H., Kylander-Clark, A., Kelley, K. A. & Kendrick, M. A. (2015). Deeply dredged  
853 submarine HIMU glasses from the Tuvalu Islands, Polynesia: Implications for volatile budgets  
854 of recycled oceanic crust. *Geochemistry, Geophysics, Geosystems*, 16(9), 3210-3234.
- 855
- 856 Jackson, M. G., Price, A. A., Blichert-Toft, J., Kurz, M. D., & Reinhard, A. A. (2017).  
857 Geochemistry of lavas from the Caroline hotspot, Micronesia: Evidence for primitive and

- 858 recycled components in the mantle sources of lavas with moderately elevated  $^3\text{He}/^4\text{He}$ .  
859 *Chemical Geology*, 455, 385-400.  
860
- 861 Jackson, M. G., Halldórsson, S. A., Price, A., Kurz, M. D., Konter, J. G., Koppers, A. A. P., &  
862 Day, J. M. D. (2020). Contrasting Old and Young Volcanism from Aitutaki, Cook Islands:  
863 Implications for the Origins of the Cook–Austral Volcanic Chain. *Journal of Petrology*, 61(3),  
864 egaa037.  
865
- 866 Jochum, K.P., Weis, U., Schwager, B., Stoll, B., Wilson, S.A., Haug, G.H., Andreae, M.O. &  
867 Enzweiler, J. (2016). Reference values following ISO guidelines for frequently requested rock  
868 reference materials. *Geostandards and Geoanalytical Research*, 40(3), 333-350.  
869
- 870 Jochum, K.P., Stoll, B., Herwig, K., Willbold, M., Hofmann, A.W., Amini, M., Aarburg, S.,  
871 Abouchami, W., Hellebrand, E., Mocek, B. & Raczek, I. (2006). MPI-DING reference glasses  
872 for in situ microanalysis: New reference values for element concentrations and isotope ratios.  
873 *Geochemistry, Geophysics, Geosystems*, 7(2).  
874
- 875 Johnson, K.T.M., Sinton, J. M., & Price, R. C. (1986). Petrology of seamounts northwest of  
876 Samoa and their relation to Samoan volcanism. *Bulletin of volcanology*, 48, 225 – 235.  
877
- 878 Johnson, K. T. M., & Sinton, J. M. (1990). Petrology, Tectonic Setting, and the Formation of  
879 Back-arc Basin Basalts in the North Fiji Basin. *Geologisches Jahrbuch Reihe D Heft*, 92, 517–  
880 545.  
881
- 882 Knaack, C., Cornelius, S., & Hooper, P. R. (1994). Trace element analyses of rocks and minerals  
883 by ICP-MS. *Open File Report*, Department of Geology, Washington State University, Pullman,  
884 Washington.  
885
- 886 Konrad, K., Koppers, A. A., Steinberger, B., Finlayson, V. A., Konter, J. G., & Jackson, M. G.  
887 (2018). On the relative motions of long-lived Pacific mantle plumes. *Nature*  
888 *Communications*, 9(1), 1-8.  
889

- 890 Konter, J. G., Hanan, B. B., Blichert-Toft, J., Koppers, A. A., Plank, T., & Staudigel, H. (2008).  
891 One hundred million years of mantle geochemical history suggest the retiring of mantle plumes  
892 is premature. *Earth and Planetary Science Letters*, 275(3-4), 285-295.  
893
- 894 Konter, J. G., & Jackson, M. G. (2012). Large volumes of rejuvenated volcanism in Samoa:  
895 Evidence supporting a tectonic influence on late-stage volcanism. *Geochemistry, Geophysics,*  
896 *Geosystems*, 13, Q0AM04.  
897
- 898 Konter, J. G., & Storm, L. P. (2014). High precision  $^{87}\text{Sr}/^{86}\text{Sr}$  measurements by MC-ICP-MS,  
899 simultaneously solving for Kr interferences and mass-based fractionation. *Chemical*  
900 *Geology*, 385, 26-34.  
901
- 902 Koppers, A. A. (2002). ArArCALC—software for  $^{40}\text{Ar}/^{39}\text{Ar}$  age calculations. *Computers &*  
903 *Geosciences*, 28(5), 605-619.  
904
- 905 Koppers, A. A., Staudigel, H., Pringle, M. S. & Wijbrans, J. R. (2003). Short-lived and  
906 discontinuous intraplate volcanism in the South Pacific: Hot spots or extensional volcanism?  
907 *Geochemistry, Geophysics, Geosystems*, 4(10), 1089.  
908
- 909 Koppers, A. A., Staudigel, H., Wijbrans, J. R., & Pringle, M. S. (1998). The Magellan seamount  
910 trail: implications for Cretaceous hotspot volcanism and absolute Pacific plate motion. *Earth and*  
911 *Planetary Science Letters*, 163(1-4), 53-68.  
912
- 913 Koppers, A. A., Staudigel, H., Phipps Morgan, J., & Duncan, R. A. (2007). Nonlinear  $^{40}\text{Ar}/^{39}\text{Ar}$   
914 age systematics along the Gilbert Ridge and Tokelau Seamount Trail and the timing of the  
915 Hawaii-Emperor Bend. *Geochemistry, Geophysics, Geosystems*, 8(6).  
916
- 917 Koppers, A. A., Russell, J. A., Jackson, M. G., Konter, J., Staudigel, H. & Hart, S. R. (2008).  
918 Samoa reinstated as a primary hotspot trail. *Geology*, 36( 6), 435– 438.  
919

- 920 Koppers, A. A., Russell, J. A., Roberts, J., Jackson, M. G., Konter, J. G., Wright, D. J.,  
921 Staudigel, H. & Hart, S. R. (2011). Age systematics of two young en echelon Samoan volcanic  
922 trails. *Geochemistry, Geophysics, Geosystems*, 12, Q07025.
- 923
- 924 Kuiper, K. F., Deino, A., Hilgen, F. J., Krijgsman, W., Renne, P. R., & Wijbrans, A. J. (2008).  
925 Synchronizing rock clocks of Earth history. *Science*, 320(5875), 500-504.
- 926
- 927 Le Bas, M. J., Maitre, R.L., Streckeisen, A., & Zanettin, B. (1986). A chemical classification of  
928 volcanic rocks based on the total alkali-silica diagram. *Journal of Petrology*, 27(3), 745– 750.
- 929
- 930 Levitt, D. A., & Sandwell, D. T. (1995). Lithospheric bending at subduction zones based on  
931 depth soundings and satellite gravity. *Journal of Geophysical Research: Solid Earth*, 100(B1),  
932 379-400.
- 933
- 934 Lipman, P. W., Clague, D. A., Moore, J. G., & Holcomb, R. T. (1989). South Arch volcanic  
935 field—Newly identified young lava flows on the sea floor south of the Hawaiian  
936 Ridge. *Geology*, 17(7), 611-614.
- 937
- 938 Matsuda, J. I., Notsu, K., Okano, J., Yaskawa, K., & Chungue, L. (1984). Geochemical  
939 implications from Sr isotopes and K-Ar age determinations for the Cook-Austral Islands chain.  
940 *Tectonophysics*, 104(1-2), 145-154.
- 941
- 942 MacDonald, G. A., & Katsura, T. (1964). Chemical composition of Hawaiian lavas. *Journal of*  
943 *Petrology*, 5(1), 82-133.
- 944
- 945 Maury, R. C., Guille, G., Guillou, H., Chauvel, C., Rossi, P., Pallares, C., & Legendre, C. (2013).  
946 Temporal evolution of a Polynesian hotspot: New evidence from Raivavae (Austral islands,  
947 South Pacific ocean). *Bulletin de la Société géologique de France*, 184(6), 557-567.
- 948
- 949 McDonough, W. F., & Sun, S. S. (1995). The composition of the Earth. *Chemical*  
950 *Geology*, 120(3-4), 223-253.
- 951

- 952 McDougal, I. (2010). Age of volcanism and its migration in the Samoa Islands. *Geological*  
953 *Magazine*, 147(5), 705-717.
- 954
- 955 McNutt, M. K., Caress, D. W., Reynolds, J., Jordahl, K. A., & Duncan, R. A. (1997). Failure of  
956 plume theory to explain midplate volcanism in the southern Austral islands. *Nature*, 389(6650),  
957 479-482.
- 958
- 959 Melson, W. G., O'Hearn, T. & Jarosewich, E. (2002). A data brief on the Smithsonian Abyssal  
960 Volcanic Glass Data File,. *Geochemistry, Geophysics, Geosystems*, 3(4), 1023.
- 961
- 962 Millen, D. W., & Hamburger, M. W. (1998). Seismological evidence for tearing of the Pacific  
963 plate at the northern termination of the Tonga subduction zone. *Geology*, 26(7), 659-662.
- 964
- 965 Min, K., Mundil, R., Renne, P. R., & Ludwig, K. R. (2000). A test for systematic errors in  
966  $^{40}\text{Ar}/^{39}\text{Ar}$  geochronology through comparison with U/Pb analysis of a 1.1-Ga  
967 rhyolite. *Geochimica et Cosmochimica Acta*, 64(1), 73-98.
- 968
- 969 Morgan, W. J. (1971). Convection plumes in the lower mantle. *Nature*, 230(5288), 42-43.
- 970
- 971 Morgan, W. J. (1972). Deep mantle convection plumes and plate motions. *AAPG bulletin*, 56(2),  
972 203-213.
- 973
- 974 Nakamura, Y., & Tatsumoto, M. (1988). Pb, Nd, and Sr isotopic evidence for a multicomponent  
975 source for rocks of Cook-Austral Islands and heterogeneities of mantle plumes. *Geochimica et*  
976 *Cosmochimica Acta*, 52(12), 2909-2924.
- 977
- 978 Natland, J. H. (2003), *The Samoan Chain: A Shallow Lithospheric Fracture System*. [Available  
979 at <http://www.mantleplumes.org/Samoa.html>.]
- 980
- 981 Natland, J. H., & Turner, D. L. (1985). Age progression and petrological development of  
982 Samoan shield volcanoes: Evidence from K-Ar ages, lava compositions, and mineral studies.

- 983 *Investigations of the Northern Melanesian Borderland, Circum-Pacific Council for Energy and*  
984 *Mineral Resources Earth Science Series*, vol. 3, pp. 139–171.
- 985
- 986 Natland, J. H. (1980). The progression of volcanism in the Samoan linear volcanic chain.  
987 *American Journal of Science*, 280, 709-735.
- 988
- 989 Oulton, J., Humayun, M., Fedkin, A., & Grossman, L. (2016). Chemical evidence for  
990 differentiation, evaporation and recondensation from silicate clasts in Gujba. *Geochimica et*  
991 *Cosmochimica Acta*, 177, 254-274.
- 992
- 993 Pearce, J. A., Kempton, P. D., & Gill, J. B. (2007). Hf–Nd evidence for the origin and  
994 distribution of mantle domains in the SW Pacific. *Earth and Planetary Science Letters*, 260(1-2),  
995 98-114.
- 996
- 997 Pelletier, B., & Auzende, J. M. (1996). Geometry and structure of the Vitiaz trench lineament  
998 (SW Pacific). *Marine Geophysical Researches*, 18(2), 305-335.
- 999
- 1000 Phipps Morgan, J., Morgan, W. J., Zhang, Y. S., & Smith, W. H. (1995). Observational hints for  
1001 a plume-fed, suboceanic asthenosphere and its role in mantle convection. *Journal of Geophysical*  
1002 *Research: Solid Earth*, 100(B7), 12753-12767.
- 1003
- 1004 Poreda, R. J., & Farley, K. A. (1992). Rare gases in Samoan xenoliths. *Earth and Planetary*  
1005 *Science Letters*, 113(1-2), 129-144.
- 1006
- 1007 Price, R. C., Maillet, P., McDougall, I. & Dupont, J. (1991). The geochemistry of basalts from  
1008 the Wallis Islands, northern Melanesian Borderland: Evidence for a lithospheric origin for  
1009 Samoan-type basaltic magmas? *Journal of Volcanology and Geothermal Research*, 45( 3), 267–  
1010 288.
- 1011
- 1012 Price, A. A., Jackson, M. G., Blichert-Toft, J., Hall, P. S., Sinton, J. M., Kurz, M. D. &  
1013 Blusztajn, J. (2014). Evidence for a broadly distributed Samoan-plume signature in the northern  
1014 Lau and North Fiji Basins. *Geochemistry, Geophysics, Geosystems*, 15, 986– 1008.

- 1015
- 1016 Price, A.A., Jackson, M.G., Blichert-Toft, J., Blusztajn, J., Conatser, C.S., Konter, J.G., Koppers,  
1017 A.A. & Kurz, M.D. (2016). Geochemical evidence in the northeast Lau Basin for subduction of  
1018 the Cook-Austral volcanic chain in the Tonga Trench. *Geochemistry, Geophysics, Geosystems*,  
1019 17, 1694– 1724.
- 1020
- 1021 Price, A. A., Jackson, M. G., Blichert-Toft, J., Kurz, M. D., Gill, J., Blusztajn, J., Jenner, F.,  
1022 Brens, R. & Arculus, R. (2017). Geodynamic implications for zonal and meridional isotopic  
1023 patterns across the northern Lau and North Fiji Basins. *Geochemistry, Geophysics, Geosystems*,  
1024 18(3), 1013-1042.
- 1025
- 1026 Regelous, M., Turner, S., Falloon, T. J., Taylor, P., Gamble, J., & Green, T. (2008). Mantle  
1027 dynamics and mantle melting beneath Niuafo'ou Island and the northern Lau back-arc  
1028 basin. *Contributions to Mineralogy and Petrology*, 156(1), 103-118.
- 1029
- 1030 Reinhard, A. A., Jackson, M. G., Koornneef, J. M., Rose-Koga, E. F., Blusztajn, J., Konter, J. G.,  
1031 Koga, K. T., Wallace, P. J. & Harvey, J. (2018). Sr and Nd isotopic compositions of individual  
1032 olivine-hosted melt inclusions from Hawai'i and Samoa: Implications for the origin of isotopic  
1033 heterogeneity in melt inclusions from OIB lavas. *Chemical Geology*, 495, 36-49.
- 1034
- 1035 Reinhard, A. A., Jackson, M. G., Blusztajn, J., Koppers, A. A., Simms, A. R., & Konter, J. G.  
1036 (2019). "Petit Spot" Rejuvenated Volcanism Superimposed on Plume-Derived Samoan Shield  
1037 Volcanoes: Evidence From a 645-m Drill Core From Tutuila Island, American Samoa.  
1038 *Geochemistry, Geophysics, Geosystems*, 20(3), 1485-1507.
- 1039
- 1040 Rose, J., & Koppers, A. A. (2019). Simplifying Age Progressions within the Cook-Austral  
1041 Islands using ARGUS-VI High-Resolution 40Ar/39Ar Incremental Heating Ages. *Geochemistry*,  
1042 *Geophysics, Geosystems*, 20(11), 4756-4778.
- 1043
- 1044 Ruellan, E., Delteil, J., Wright, I., & Matsumoto, T. (2003). From rifting to active spreading in  
1045 the Lau Basin–Havre Trough backarc system (SW Pacific): Locking/unlocking induced by  
1046 seamount chain subduction. *Geochemistry, Geophysics, Geosystems*, 4(5).

- 1047  
1048 Salters, V. J., Mallick, S., Hart, S. R., Langmuir, C. E., & Stracke, A. (2011). Domains of  
1049 depleted mantle: New evidence from hafnium and neodymium isotopes. *Geochemistry,*  
1050 *Geophysics, Geosystems, 12*(8).
- 1051  
1052 Sinton, J. M., Johnson, K. T. M., & Price, R.C. (1985). Petrology and geochemistry of volcanic  
1053 rocks from the Northern Melanesian Borderland. Investigations of the Northern Melanesian  
1054 Borderland, *Circum-Pacific Council for Energy and Mineral Resources Earth Science Series,*  
1055 vol. 3, pp. 35 – 65.
- 1056  
1057 Staudigel, H., Hart, S. R., Koppers, A. A., Constable, C., Workman, R., Kurz, M., & Baker, E. T.  
1058 (2004). Hydrothermal venting at Vailulu'u Seamount: The smoking end of the Samoan chain.  
1059 *Geochemistry, Geophysics, Geosystems, 5*(2).
- 1060  
1061 Staudigel, H., Hart, S.R., Pile, A., Bailey, B.E., Baker, E.T., Brooke, S., Connelly, D.P., Hauke,  
1062 L., German, C.R., Hudson, I. & Jones, D. (2006). Vailulu'u Seamount, Samoa: Life and death on  
1063 an active submarine volcano. *Proceedings of the National Academy of Sciences, 103*(17), 6448-  
1064 6453.
- 1065  
1066 Tanaka, T., Togashi, S., Kamioka, H., Amakawa, H., Kagami, H., Hamamoto, T., Yuhara, M.,  
1067 Orihashi, Y., Yoneda, S., Shimizu, H. & Kunimaru, T. (2000). JNdi-1: a neodymium isotopic  
1068 reference in consistency with LaJolla neodymium. *Chemical Geology, 168*(3-4), 279-281.
- 1069  
1070 Turner, D. L., & Jarrard, R. D. (1982). K-Ar dating of the Cook-Austral island chain: A test of  
1071 the hot-spot hypothesis. *Journal of Volcanology and Geothermal Research, 12*(3-4), 187-220.
- 1072  
1073 Turner, S., & Hawkesworth, C. (1998). Using geochemistry to map mantle flow beneath the Lau  
1074 Basin. *Geology, 26*(11), 1019-1022.
- 1075  
1076 Weis, D., Kieffer, B., Maerschalk, C., Barling, J., De Jong, J., Williams, G.A., Hanano, D.,  
1077 Pretorius, W., Mattielli, N., Scoates, J.S. & Goolaerts, A. (2006). High-precision isotopic

- 1078 characterization of USGS reference materials by TIMS and MC-ICP-MS. *Geochemistry,*  
1079 *Geophysics, Geosystems, 7*(8).
- 1080
- 1081 Wendt, J. I., Regelous, M., Collerson, K. T., & Ewart, A. (1997). Evidence for a contribution  
1082 from two mantle plumes to island-arc lavas from northern Tonga. *Geology, 25*(7), 611-614.
- 1083
- 1084 Wessel, P., & Kroenke, L. W. (2008). Pacific absolute plate motion since 145 Ma: An  
1085 assessment of the fixed hot spot hypothesis, *Journal of Geophysical Research, 113*, B06101.
- 1086
- 1087 White, W. M., Albarède, F., & Télouk, P. (2000). High-precision analysis of Pb isotope ratios by  
1088 multi-collector ICP-MS. *Chemical Geology, 167*(3-4), 257-270.
- 1089
- 1090 Workman, R.K., Hart, S.R., Jackson, M., Regelous, M., Farley, K.A., Blusztajn, J., Kurz, M. &  
1091 Staudigel, H. (2004). Recycled metasomatized lithosphere as the origin of the Enriched Mantle II  
1092 (EM2) end-member: Evidence from the Samoan Volcanic Chain. *Geochemistry, Geophysics,*  
1093 *Geosystems, 5*, Q04008.
- 1094
- 1095 Workman, R. K., & Hart, S. R. (2005). Major and trace element composition of the depleted  
1096 MORB mantle (DMM). *Earth and Planetary Science Letters, 231*(1-2), 53-72.
- 1097
- 1098 Woodhead, J. D., & Hergt, J. M. (2000). Pb-isotope analyses of USGS reference materials.  
1099 *Geostandards Newsletter, 24*(1), 33-38.
- 1100
- 1101 Wright, E., & White, W. M. (1987). The origin of Samoa: new evidence from Sr, Nd, and Pb  
1102 isotopes. *Earth and Planetary Science Letters, 81*(2-3), 151-162.
- 1103
- 1104 Zhang, H., Yan, Q., Li, C., Zhu, Z., Zhao, R., & Shi, X. (2019). Geochemistry of diverse lava  
1105 types from the Lau Basin (South West Pacific): Implications for complex back-arc mantle  
1106 dynamics. *Geological Journal, 54*(6), 3643-3659.
- 1107
- 1108
- 1109

1110

1111 **FIGURE CAPTIONS**1112 **Figure 1.** Hotspot reconstruction, age progression, and cross section. Panel (a) shows the Samoan

1113 trend and the Cook-Austral hotspot tracks (Macdonald, Arago-Rurutu, and Rarotonga) consistent

1114 with the Wessel and Kroenke (2008) absolute plate motion model. The locations of the active

1115 hotspots are marked with stars. The location of the Rarotonga hotspot, if it exists, remains to be

1116 discovered and is shown as a star with a question mark. Panel (b) shows the age progression for

1117 the Macdonald, Arago-Rurutu, Rarotonga, and Samoa hotspot tracks based on Wessel and

1118 Kroenke (2008) (WK08 APM); ages for the Cook-Austral volcanoes are summarized in Jackson

1119 et al. (2020) and Buff et al. (2021), while Samoan ages are summarized in Koppers et al. (2008).

1120 New ages for Waterwitch, Fa'aitu, and Bustard seamounts are also shown: Waterwitch clearly

1121 lies on the Samoan hotspot age progression, and Fa'aitu and Bustard do not (but could represent

1122 rejuvenated volcanism). Panel (c) shows a cartoon cross section that links volcanoes from the

1123 age-distance plot (panel b) to their respective hotspot (note color coding in both panels).

1124 Volcanoes with two known stages of volcanism (e.g. Rurutu, Arago, Aitutaki, Papatua, and East

1125 Niulakita) are represented by two colors on a single volcano with the bottom color relating to the

1126 first stage of volcanism and the top color relating to the second stage. The older stage of Papatua  
1127 is shown in a medium grey as we are currently unable to determine if this HIMU stage is related  
1128 to the Macdonald hotspot or the Arago-Rurutu hotspot. Location of the sampled region in Figure  
1129 2 is shown in panel (a). The equivalent HEB (Hawaii-Emperor Bend) locations for the  
1130 Macdonald and Arago-Rurutu hotspots are marked on the map (a) and age-distance figure (b).  
1131  
1132 **Figure 2.** Map of the study region including sample locations and other important volcanoes and  
1133 geologic features. Volcanoes characterized in this study, and important volcanoes mentioned in  
1134 the text, are marked with symbols, which are used in successive figures. Ages below each  
1135 volcano are in millions of years and represent the youngest and oldest lavas from that volcano.  
1136 Volcanoes with only one dated lava have a single age, while volcanoes marked with “no age”  
1137 have no published age. Ages are from this study, Hawkins and Natland (1975), Price et al.  
1138 (1991), Hart et al. (2004), Koppers et al. (2008, 2011), McDougall (2010), Finlayson et al.  
1139 (2018), Konrad et al. (2018), and Buff et al. (2021). Base map was created using GeoMapApp  
1140 (<http://www.geomapapp.org>) with topographic and bathymetric data from SRTM\_PLUS (Becker  
1141 et al., 2009). WESAM (western Samoa) and ESAM (eastern Samoa) regions are shown.

1142

1143 **Figure 3.**  $^{40}\text{Ar}/^{39}\text{Ar}$  age determination results. Incremental heating (left) and inverse isochron  
1144 (right)  $^{40}\text{Ar}/^{39}\text{Ar}$  analyses for Fa‘aitu, Bustard, and Waterwitch seamounts. The portion of the  
1145 plateaus used in the age calculations are indicated with grey lines. Filled squares in the inverse  
1146 isochrons represent steps used in the plateau age calculation. Dashed lines represent the best fit  
1147 isochrons with the corresponding initial  $^{40}\text{Ar}/^{36}\text{Ar}$  values shown. Uncertainties are shown with  
1148  $2\sigma$  confidence. Data are listed in Table 2.

1149

1150 **Figure 4.** Strontium, Nd, Hf, and Pb isotopic variations for lavas in this study. The data are  
1151 divided into the following fields: Samoan shield, Samoan rejuvenated, Alexa-type Samoa  
1152 (depleted Samoan shield), Arago-Rurutu hotspot, Rarotonga group, and Macdonald hotspot. For  
1153 the following seamounts, previously published data are distinguished from data of this study by  
1154 smaller symbol size, and include data from Waterwitch seamount (Jackson et al., 2010), Lalla  
1155 Rookh seamount (Hart et al., 2004), and Tuscarora seamount (Finlayson et al., 2018).  
1156 Additionally, previously published data on lavas from the older series of Papatua (Jackson et al.,  
1157 2010), Uo Mamae (Pearce et al., 2007; Regelous et al., 2008), Malulu seamount, Rose atoll,

1158 Moki seamount (Jackson et al., 2010 and Buff et al., 2021), as well as older Arago-Rurutu  
1159 hotspot-sourced and younger Samoa hotspot-sourced lavas from East Niulakita (Finlayson et al.,  
1160 2018) are also shown with separate symbols. A dashed line extends to connect the Samoan  
1161 rejuvenated field to Uo Mamae (which is likely genetically related to Samoan rejuvenated lavas;  
1162 Regelous et al., 2008) and encompasses the Papatua seamount glasses. The Samoa shield field  
1163 comprises data for ESAM shield lavas, while the Samoa rejuvenated field comprises data for  
1164 ESAM rejuvenated lavas and lavas from Wallis Island. Data forming the Samoan fields are  
1165 from the following studies: Wright and White (1987), Workman et al. (2004), Workman and  
1166 Hart (2005), Jackson et al. (2007a, 2007b, 2010), Salters et al. (2011), Price et al. (2014), and  
1167 Finlayson et al. (2018). The Macdonald, Arago-Rurutu (the <10 Ma Cook-Austral data plus East  
1168 Niulakita only), and Rarotonga data fields are from Jackson et al. (2020).

1169

1170 **Figure 5.** The  $^{87}\text{Sr}/^{86}\text{Sr}$ ,  $^{143}\text{Nd}/^{144}\text{Nd}$ , and  $^{206}\text{Pb}/^{204}\text{Pb}$  versus longitude of Samoan volcanoes; data  
1171 for Samoan shield stage and rejuvenated lavas are shown separately. Only the young stages of  
1172 Papatua and East Niulakita are shown. The non-Samoan interlopers (Rose atoll, Malulu, the  
1173 older HIMU stage of Papatua, Moki, and the older stage at East Niulakita) are not shown.

1174 Samples with red outlines are from this study. The determination of rejuvenated volcanism on  
1175 the subaerial volcanoes is based on field relationships, but rejuvenated volcanism at submarine  
1176 locations is based on previously published work that includes a combination of ages and isotopic  
1177 composition. For example, Hart et al. (2004) suggested samples 3-26 from Lalla Rookh and  
1178 ANT 239-1 from Pasco were rejuvenated based on ages and chemistry. The longitude of each  
1179 volcano is chosen to be a single value for simplicity. Lead isotope data include only those  
1180 collected by MC-ICP-MS.

1181

1182 **Figure 6.** Regional tectonic model for rejuvenated volcanism. Maps show the evolution of the  
1183 Samoan hotspot region at 0.6 Ma and the present day. The plate reconstruction is based on  
1184 Koppers et al. (2008), Ruellan et al. (2003), and Hart et al. (2004). The yellow shaded area  
1185 shows the region where upward plate velocity is  $>0.4$  mm/year, and is based on the finite  
1186 difference model of Govers and Wortel (2005) and follows Konter and Jackson (2012).  
1187 Volcanoes with a known Samoan origin have grey ‘bases’. The ‘base’ of Papatua seamount,  
1188 which may originate from either of the two upstream HIMU hotspots—Arago-Rurutu or  
1189 Macdonald (but not Samoa)—is green. Volcanoes with yellow-colored ‘tops’ indicate the

1190 presence of Samoan EM1 rejuvenated lavas on that volcano (including Lalla Rookh, Pasco, and  
1191 Wallis, which have ages and/or geochemical signatures which support a rejuvenated stage). Dead  
1192 fish, from the inspirational figure of Natland (1980), marks the westward subduction of the  
1193 Pacific plate. The Tonga trench has moved to the east over the past 0.6 Ma, while the Samoan  
1194 volcanoes have moved westward on the Pacific plate. In our cartoon, Ta'u island, which was  
1195 active from 0.02-0.7 Ma, is located atop the Samoan plume at the 0.6 Ma time step.

1196

1197

1198

1199

1200

1201

1202

Table 1. Sample Descriptions<sup>1</sup>

Sample Name	Location	Lat	Lon	WESAM or ESAM	Rock description	Prev. publ. isotopic data from same volcano?	Isotopic data in this study	Major element data in this study	Trace element data in this study	<sup>40</sup> Ar/ <sup>39</sup> Ar age in this study
PPT-D1-N1 glass	Papatua	-14.77	-170.67	ESAM	Fresh pillow glass attached to peridotite xenolith	Yes; Jackson et al., 2010 (ALIA-DR129-05); xenoliths analyzed by Poreda and Farley, 1992	Yes	Yes	Yes	No
PPT-D1-N2 glass	Papatua	-14.77	-170.67	ESAM	Fresh pillow glass attached to peridotite xenolith	Yes; Jackson et al., 2010 (ALIA-DR129-05); xenoliths analyzed by Poreda and Farley, 1992	Yes	Yes	Yes	No
RR1310-D41-05	Lalla Rookh	-12.92	-175.39	WESAM	Fresh aphanitic basalt	Yes; Hart et al., 2004 (KK820316 3-26, 3-36, and 3-43)	Yes	Yes	Yes	No
RR1310-D40-10 clast	Lalla Rookh	-12.65	-175.41	WESAM	Four ~2 cm clasts of visually altered basaltic material separated from hyaloclastite; clasts were visually similar lithology, and were combined for analysis	Yes; Hart et al., 2004 (KK820316 3-26, 3-36, and 3-43)	Yes	No	No	No

RR1310-D39-01	Siafiafi	-12.30	-176.06	WESAM	Fresh aphanitic basalt	Yes; clinopyroxene separate from Jackson et al., 2010 (ALIA-DR121-09)	Yes	Yes	Yes	No
ALIA-D121-09 clast	Siafiafi	-12.33	-175.75	WESAM	Visually altered basaltic clast picked from hyaloclastite	Yes; clinopyroxene separate from Jackson et al., 2010 (ALIA-DR121-09)	Yes	No	Yes	No
RR1310-D29-01	Bustard	-11.52	-179.70	WESAM	Fresh alkali basalt	No	No	No	No	Yes
RR1310-D29-10	Bustard	-11.52	-179.70	WESAM	Fresh vesicular pillow basalt	No	Yes	Yes	Yes	No
RR1310-D34-01	Tuscarora	-11.98	-178.27	WESAM	A small (~3 cm) piece of fresh basaltic spatter	Yes; Finlayson et al., 2018 (RR1310-D33-32)	Yes	No	No	No
KK8203-DR-9 clast	Tuscarora	-11.85	-177.88	WESAM	Multiple small (<1 cm), lithologically similar clasts of basalt picked from hyaloclastite; the clasts were visually similar in lithology, and were combined for analysis due to limited material	Yes; Finlayson et al., 2018 (RR1310-D33-32)	Yes	No	Yes	No
RR1310-D38-08	Waterwitch	-12.78	-176.50	WESAM	Lightly altered basalt	Yes; Jackson et al., 2010 (ALIA-DR122-03)	Yes	Yes	Yes	Yes
KK8203-DR-1 clast	Talviuni	-12.27	-174.63	WESAM	Visually altered vesicular basaltic clast picked from hyaloclastite	No	Yes	No	Yes	No

RR1310- D31-01	Fa'aitu	-12.79	-178.88	WESAM	Fresh plagioclase ultraphyric basalt	No	Yes	Yes	Yes	Yes
RR1310- D31-02	Fa'aitu	-12.79	-178.88	WESAM	Fresh plagioclase ultraphyric basalt	No	Yes	Yes	Yes	Yes

---

1. The amount of material limited the types of analyses that were carried out for some of the samples in this study. Isotopic, major and trace element data are available only for the largest samples. Samples with only isotopic and trace element data are from smaller samples. The smallest samples only have isotopic data. Due to visible alteration for some of the samples in this study, an intensive leaching procedure was applied to all but two samples prior to dissolution and chemistry; the Papatua glasses were subjected to less intensive leaching.

Table 2.  $^{40}\text{Ar}/^{39}\text{Ar}$  Ages

Sample Information			Plateau										Inverse Isochron					
Sample Name	Material	Seamount	Age	$\pm 2S$ (i)	$\pm 2S$ (f)	$^{39}\text{Ar}$	K/Ca	$\pm 2S$	MSWD	P	n	N	Age	$\pm 2S$ (i)	$\pm 2S$ (f)	$^{40}\text{Ar}/^{36}\text{Ar}$		
																intercept	$\pm 2S$	SF
RR1310-D29-01*	Groundmass	Bustard	3.47	$\pm 0.02$ Ma	$\pm 0.08$ Ma	41%	0.124	$\pm 0.003$	0.86	53%	7	31	3.49	$\pm 0.09$ Ma	$\pm 0.12$ Ma	273.14	$\pm 129.73$	3%
RR1310-D31-01	Plagioclase	Fa'atiu	1.26	$\pm 0.14$ Ma	$\pm 0.14$ Ma	100%	0.005	$\pm 0.000$	0.73	81%	22	24	1.26	$\pm 0.16$ Ma	$\pm 0.16$ Ma	290.88	$\pm 9.81$	50%
RR1310-D31-02	Plagioclase	Fa'atiu	1.48	$\pm 0.19$ Ma	$\pm 0.19$ Ma	90%	0.005	$\pm 0.000$	0.49	97%	20	24	1.51	$\pm 0.21$ Ma	$\pm 0.21$ Ma	289.34	$\pm 21.82$	58%
RR1310-D38-08	Plagioclase	Waterwitch	10.49	$\pm 0.09$ Ma	$\pm 0.25$ Ma	67%	0.014	$\pm 0.000$	0.62	84%	14	21	10.49	$\pm 0.24$ Ma	$\pm 0.34$ Ma	298.56	$\pm 31.34$	16%
RR1310-D38-41	Plagioclase	Waterwitch	N/A															

Summary of  $^{40}\text{Ar}/^{39}\text{Ar}$  age analysis on five groundmass and/or plagioclases from dredges RR1310-D29, RR1310-D31 and RR1310-D38. i=internal uncertainty; f=full uncertainty; MSWD=Mean square of weighted deviations; P = probability of fit; n=steps used in age calculation; N=total steps; SF = spreading factor; \*indicates the age is a mini plateau and should be interpreted with caution.

**Table 3. Major and trace element analyses of lavas examined in this study.**

Sample Name	RR1310- D29-10	RR1310- D31-01	RR1310- D31-02	RR1310- D38-08	RR1310- D39-01	RR1310- D41-05	KK8203- DR-1	KK8203- DR-9	ALIA- D121-09	BCR-2	Preferred BCR-2 (Jochum et al., 2016)	
<b>Volcano</b>	Bustard	Fa'aitu	Fa'aitu	Waterwitch	Siafiافي	Lalla Rookh	Talviuni	Tuscarora	Siafiافي			
<b>Material analyzed</b>	Whole rock powder	Whole rock powder	Whole rock powder	Whole rock powder	Whole rock powder	Whole rock powder	Whole rock powder	Whole rock powder	Whole rock powder	Whole rock powder	-	
<b>Method of Major Element Analysis</b>	XRF <sup>1</sup>	XRF <sup>1</sup>	XRF <sup>1</sup>	XRF <sup>1</sup>	XRF <sup>1</sup>	XRF <sup>1</sup>	-	-	-	XRF <sup>1</sup>	-	
<b>Method of Trace Element Analysis</b>	XRF, solution ICP <sup>2</sup>	XRF, solution ICP <sup>2</sup>	XRF, solution ICP <sup>2</sup>	XRF, solution ICP <sup>2</sup>	XRF, solution ICP <sup>2</sup>	XRF, solution ICP <sup>2</sup>	Solution ICP <sup>2</sup>	Solution ICP <sup>2</sup>	Solution ICP <sup>2</sup>	Solution ICP <sup>2</sup>	-	
<b>XRF Majors</b>												
SiO <sub>2</sub>	(wt. %)	45.3	50.0	50.2	47.3	57.1	45.3	-	-	-	54.3	54.9
TiO <sub>2</sub>	(wt. %)	2.5	1.9	1.9	4.0	0.3	2.7	-	-	-	2.3	2.3
Al <sub>2</sub> O <sub>3</sub>	(wt. %)	15.3	17.2	16.9	13.7	18.8	9.9	-	-	-	13.5	13.7
FeO <sub>tot</sub>	(wt. %)	8.4	9.4	9.3	12.8	2.5	11.4	-	-	-	12.5	12.6
MnO	(wt. %)	0.2	0.1	0.1	0.2	0.2	0.2	-	-	-	0.2	0.2
MgO	(wt. %)	9.0	5.2	5.7	5.9	0.9	13.1	-	-	-	3.6	3.7
CaO	(wt. %)	9.1	11.1	10.9	10.7	1.2	10.2	-	-	-	7.1	7.2
Na <sub>2</sub> O	(wt. %)	4.1	2.9	2.9	2.7	6.0	1.7	-	-	-	3.2	3.2
K <sub>2</sub> O	(wt. %)	2.8	0.9	0.9	0.8	6.3	1.5	-	-	-	1.8	1.8
P <sub>2</sub> O <sub>5</sub>	(wt. %)	0.7	0.2	0.2	0.5	0.1	0.5	-	-	-	0.4	0.4
LOI %	(wt. %)	1.8	0.6	0.4	1.0	5.9	3.1	-	-	-	-	-

Total (majors only) <sup>3</sup>	(wt. %)	97.3	99.0	99.2	98.5	93.5	96.5	-	-	-	98.9	-
Total (majors+ trace oxides+LOI) <sup>3</sup>	(wt. %)	99.7	99.8	99.7	99.7	99.9	100.0	-	-	-	-	-
<b>XRF Traces (RR1310 samples only)</b>												
Ni	(ppm)	185	50.8	67.9	82.5	21.4	451	-	-	-	-	-
Cr	(ppm)	246	212	201	71.4	3.6	663	-	-	-	-	-
Sc	(ppm)	21.6	25.9	25.9	32.7	0.4	23.0	-	-	-	-	-
V	(ppm)	184	236	233	391	7.7	241	-	-	-	-	-
Ba	(ppm)	710	140	137	174	318	383	-	-	-	-	-
Rb	(ppm)	73.6	16.4	16.6	16.9	116	38.1	-	-	-	-	-
Sr	(ppm)	924	379	368	426	301	489	-	-	-	-	-
Zr	(ppm)	249	137	137	239	1032	215	-	-	-	-	-
Y	(ppm)	24.1	21.7	21.0	34.8	35.6	24.2	-	-	-	-	-
Nb	(ppm)	84.9	16.4	17.2	33.9	203	54.4	-	-	-	-	-
Ga	(ppm)	18.3	20.8	21.6	22.2	28.7	18.2	-	-	-	-	-
Cu	(ppm)	45.8	39.9	42.7	108	10.2	85.9	-	-	-	-	-
Zn	(ppm)	72.5	93.5	92.3	134	200	120	-	-	-	-	-
Pb	(ppm)	6.2	2.1	2.2	2.8	13.8	4.7	-	-	-	-	-
La	(ppm)	57.3	14.8	14.6	28.5	200	50.2	-	-	-	-	-
Ce	(ppm)	108	32.3	34.0	62.6	336	101	-	-	-	-	-
Th	(ppm)	9.7	2.1	1.3	3.0	24.8	6.3	-	-	-	-	-
Nd	(ppm)	42.7	16.8	19.7	36.0	99.8	46.1	-	-	-	-	-
U	(ppm)	3.8	2.3	0.5	1.3	1.6	3.0	-	-	-	-	-
<b>Solution ICP Traces (RR1310, KK8203, ALIA, BCR-2)</b>												
Cs	(ppm)	1.2	0.2	0.2	0.3	0.2	0.6	0.5	0.2	0.4	1.1	1.2
Rb	(ppm)	74.0	14.4	15.2	16.0	116.7	38.2	26.5	10.0	28.4	46.5	46.0

Ba	(ppm)	704	133	129	163	322	373	380	38	254	683	684
Th	(ppm)	10.3	1.8	1.8	2.9	26.1	6.2	8.6	1.1	5.4	6.2	5.8
U	(ppm)	2.4	0.5	0.5	0.8	1.3	1.2	1.2	0.5	1.0	1.7	1.7
Nb	(ppm)	85.5	17.1	17.1	34.8	204	55.1	98.9	10.2	57.6	11.6	12.4
Ta	(ppm)	5.4	1.2	1.2	2.4	11.3	3.3	6.8	0.7	4.0	0.8	0.8
La	(ppm)	60.6	15.0	14.8	27.2	206.5	48.1	69.0	6.3	68.7	25.7	25.1
Ce	(ppm)	107	32.9	33.0	62.0	349	97.4	136.1	12.8	126	53.5	53.1
Pb	(ppm)	5.2	1.5	1.6	1.6	14.0	4.9	7.4	2.4	8.9	10.4	10.6
Pr	(ppm)	11.9	4.4	4.4	8.4	33.9	11.6	16.3	1.7	15.7	7.0	6.8
Nd	(ppm)	43.5	18.6	18.1	37.0	105	46.2	64.2	7.3	64.2	29.2	28.3
Sr	(ppm)	944	385	375	443	305	503	296	89	286	346	337
Zr	(ppm)	259	139	139	250	1027	225	282	77	247	184	187
Hf	(ppm)	5.7	3.5	3.5	6.3	23.7	5.6	7.0	1.9	6.2	5.0	5.0
Sm	(ppm)	8.2	4.7	4.5	9.3	14.4	9.4	13.3	1.9	12.7	6.9	6.5
Eu	(ppm)	2.6	1.6	1.5	3.0	3.9	3.0	4.1	0.6	3.8	2.1	2.0
Gd	(ppm)	6.8	4.7	4.7	9.0	10.2	8.2	11.2	2.0	11.3	7.1	6.8
Tb	(ppm)	1.0	0.8	0.8	1.4	1.6	1.2	1.5	0.3	1.5	1.2	1.1
Dy	(ppm)	5.4	4.6	4.6	7.9	8.9	6.1	7.8	1.8	8.0	7.0	6.4
Ho	(ppm)	1.0	0.9	0.9	1.5	1.6	1.0	1.4	0.4	1.5	1.5	1.3
Y	(ppm)	24.5	21.9	21.4	36.0	37.3	24.6	39.0	9.5	57.1	36.2	36.1
Er	(ppm)	2.3	2.2	2.2	3.7	4.1	2.2	3.1	1.0	3.8	3.8	3.7
Tm	(ppm)	0.3	0.3	0.3	0.5	0.6	0.3	0.4	0.1	0.5	0.5	0.5
Yb	(ppm)	1.8	1.8	1.8	2.7	3.4	1.5	2.1	0.8	2.7	3.3	3.4
Lu	(ppm)	0.2	0.3	0.3	0.4	0.5	0.2	0.3	0.1	0.4	0.5	0.5
Sc	(ppm)	22.2	25.7	24.8	33.0	0.1	23.9	27.0	18.4	24.6	33.4	33.5

<sup>1</sup>Major elements and select trace elements for whole rock samples were measured by X-ray fluorescence (XRF) at Washington State University (WSU). These samples were analyzed together with USGS reference material BCR-2, and the BCR-2 data and preferred reference values from Jochum et al. (2016) are provided in the table. Major element data are not available for samples RR1310-D40-10, RR1310-D34-01, KK8203-DR-1, KK8203-DR-9, RR1310-D29-01, and ALIA-121-09.

<sup>2</sup>Trace elements for whole rock powders were analyzed by solution ICP-MS at WSU. The reference material BCR-2 was analyzed as an unknown with these samples. The new BCR-2 data are shown with the preferred values from Jochum et al. (2016). Trace element data are not available for samples RR1310-D34-01, RR1310-D29-01, and RR1310-D40-10.

<sup>3</sup>Two different totals are included for major element analyses. The first total includes major element oxide analyses only. The second total includes major element oxide analyses, loss on ignition (LOI), and the trace element totals expressed as oxides and includes the following trace elements: Ni, Cr, Sc, V, Ba, Rb, Sr, Zr, Y, Nb, Ga, Cu, Zn, Pb, La, Ce, Th, Nd and U.

**Table 4. Major and trace element analyses of glasses examined in this study.**

Sample Name	PPT-D1N1	PPT-D1N1 2RSD (%)	PPT-D1-N2	PPT-D1- N2 2RSD (%)	ALV 519-4-1	ALV 519-4-1 2RSD (%)	Preferred ALV 519- 4-1 (Melson et al., 2002; Gale et al., 2013a, b)	
<b>Volcano</b>	Papatua	-	Papatua	-	-	-	-	
<b>Material analyzed</b>	Glass	-	Glass	-	Glass	-	-	
<b>Method of Major Element Analysis</b>	EPMA <sup>1</sup> - AVG of 3	-	EPMA <sup>1</sup> - AVG of 3	-	EPMA <sup>1</sup> - AVG of 22	-	-	
<b>Method of Trace Element Analysis</b>	LA-ICP <sup>2</sup> - AVG of 2	-	LA-ICP <sup>2</sup> - AVG of 3	-	LA-ICP <sup>2</sup> - AVG of 8	-	-	
<b>EPMA Majors</b>								
SiO <sub>2</sub>	(wt. %)	42.4	1.6	42.8	1.1	49.0	1.5	48.9
TiO <sub>2</sub>	(wt. %)	4.1	0.4	4.1	1.3	0.7	1.3	0.8
Al <sub>2</sub> O <sub>3</sub>	(wt. %)	13.2	2.5	13.3	1.2	16.4	1.8	16.5
FeO <sub>tot</sub>	(wt. %)	11.7	2.0	11.8	0.3	8.9	0.8	9.0
MnO	(wt. %)	0.2	4.4	0.2	2.3	0.2	5.2	-
MgO	(wt. %)	6.4	0.8	6.5	3.2	9.7	2.0	9.4
CaO	(wt. %)	13.1	1.5	13.2	2.1	12.5	0.6	12.6
Na <sub>2</sub> O	(wt. %)	3.6	0.7	3.5	4.3	2.1	2.5	2.1
K <sub>2</sub> O	(wt. %)	1.7	2.9	1.7	0.7	0.1	4.5	0.1
P <sub>2</sub> O <sub>5</sub>	(wt. %)	1.2	1.7	1.2	0.5	0.1	19.0	0.1
Total	(wt. %)	97.6	-	98.3	-	99.7	-	99.5
<b>LA-ICP Traces (PPT glasses, ALV 519-4-1)</b>								
Ni	(ppm)	48.9	14.9	58.6	4.2	188.8	2.6	178.0
Cu	(ppm)	68.3	17.3	63.9	6.5	107.8	2.2	98.0
Zn	(ppm)	163.8	2.1	164.4	4.1	82.9	5.5	-
Li	(ppm)	11.6	6.1	11.3	2.6	4.2	2.7	4.2

Co	(ppm)	42.9	2.6	44.5	1.8	51.2	1.5	48.7
Cs	(ppm)	0.5	2.6	0.5	5.0	0.0	44.1	0.0
Rb	(ppm)	41.0	3.0	41.1	5.1	2.1	2.2	2.0
Ba	(ppm)	633.6	2.1	615.8	1.2	24.4	2.1	24.3
Th	(ppm)	10.2	4.2	10.0	0.2	0.3	4.7	0.3
U	(ppm)	2.6	0.5	2.5	0.9	0.1	6.9	0.1
Nb	(ppm)	88.1	0.5	86.3	2.8	4.0	1.2	4.5
Ta	(ppm)	4.6	3.5	4.6	2.1	0.2	7.3	0.3
La	(ppm)	97.6	0.6	95.0	3.2	2.7	2.2	2.8
Ce	(ppm)	207.3	0.7	200.0	3.9	6.8	1.4	6.9
Pb	(ppm)	9.3	5.3	8.9	3.8	0.2	9.9	0.3
Pr	(ppm)	21.6	1.2	21.4	0.6	0.9	1.9	1.0
Nd	(ppm)	86.8	0.9	86.5	1.5	4.9	3.3	5.2
Sr	(ppm)	1183.0	4.3	1152.0	1.1	64.3	1.2	71.0
Zr	(ppm)	417.5	3.6	418.3	5.4	34.5	1.2	39.9
Hf	(ppm)	8.2	2.3	8.4	0.9	0.9	3.4	1.1
Sm	(ppm)	15.5	1.8	15.5	2.0	1.6	6.1	1.7
Eu	(ppm)	4.4	2.1	4.3	1.9	0.6	3.3	0.7
Gd	(ppm)	12.1	1.4	12.2	3.0	2.3	4.5	2.6
Tb	(ppm)	1.5	1.7	1.5	4.0	0.4	4.9	0.5
Dy	(ppm)	8.8	3.3	8.8	2.5	3.2	1.6	3.4
Ho	(ppm)	1.5	1.2	1.5	5.4	0.7	3.7	0.8
Y	(ppm)	38.5	1.8	38.9	2.7	18.6	1.7	22.3
Er	(ppm)	3.8	6.7	3.8	2.9	2.2	3.4	2.3
Tm	(ppm)	0.5	3.2	0.5	5.5	0.3	5.4	-
Yb	(ppm)	2.9	5.1	2.9	4.7	2.3	4.5	2.4
Lu	(ppm)	0.4	0.7	0.4	1.5	0.3	3.8	0.4

---

Sc	(ppm)	27.8	4.1	28.5	3.3	42.6	1.3	43.0
----	-------	------	-----	------	-----	------	-----	------

---

<sup>1</sup>Major elements on Papatua (PPT) glasses were measured by electron probe microanalyzer (EPMA) at University of California Santa Barbara (UCSB). The standard reference material ALV 519-4-1 was run together with the PPT glasses in the same analytical session and with the same instrument settings. Note that the EPMA data consist of an average of several analyses of the same sample (the number of analyses is noted at the top the data table), and the 2RSD reproducibility for multiple EPMA analyses is also provided. These data are provided with preferred values from Melson et al. (2002).

<sup>2</sup>Trace elements for the PPT glasses were measured by laser ablation inductively coupled plasma mass spectrometer (LA-ICP-MS) at Clermont-Ferrand along with the reference material ALV 519-4-1. These data are provided with preferred values from Melson et al. (2002) and Gale et al. (2013a, b). Note that the LA-ICP-MS data consist of an average of several analyses of the same sample (the number of analyses is noted at the top the data table), and the 2RSD reproducibility for multiple LA-ICP-MS analyses is also provided.

Table 5. Hf-Pb-Sr-Nd Isotopic Data for samples analyzed in this study <sup>1</sup>

Sample Name	Location	<sup>176</sup> Hf/ <sup>177</sup> Hf		Hf isotopes measured at					Pb isotopes measured at					<sup>87</sup> Sr/ <sup>86</sup> Sr		Sr isotopes measured at		<sup>143</sup> Nd/ <sup>144</sup> Nd		Nd isotopes measured at	
		2SE		2SE		2SE		2SE		2SE		2SE		2SE		2SE		2SE			
PPT-D1-N1 glass	Papatua	0.282892	0.000009	Lyon	18.6861	0.0037	15.6324	0.0030	38.8835	0.0063	Lyon	-	-	-	0.512631	0.000007	-	-			
PPT-D1-N2 glass	Papatua	0.282877	0.000005	Lyon	18.7229	0.0003	15.6284	0.0003	38.9221	0.0008	Lyon	0.705045	0.000008	UNC	0.512622	0.000004	UNC	UNC			
RR1310-D41-05	Lalla Rookh	0.283048	0.000003	Lyon	19.4521	0.0004	15.6291	0.0003	39.8335	0.0009	Lyon	0.705000	0.000008	UNC	0.512757	0.000011	UNC	UNC			
RR1310-D40-10 clast	Lalla Rookh	0.282960	0.000075	Lyon	19.1582	0.0059	15.6487	0.0043	39.6997	0.0131	Lyon	0.704970	0.000010	UNC	0.512750	0.000004	UNC	UNC			
RR1310-D39-01	Siafiafi	0.282977	0.000005	Lyon	19.4640	0.0006	15.6195	0.0005	39.7449	0.0015	Lyon	0.705030	0.000008	UNC	0.512792	0.000009	UNC	UNC			
ALIA-D121-09 clast	Siafiafi	-	-	-	19.7439	0.0012	15.6305	0.0011	40.0489	0.0023	Lyon	-	-	-	0.512775	0.000005	UNC	UNC			
ALIA-D121-09 clast rep	Siafiafi	-	-	-	-	-	-	-	-	-	-	0.704519	0.000005	UCSB	-	-	-	-			
RR1310-D29-10	Bustard	0.283040	0.000006	Lyon	18.7645	0.0004	15.5792	0.0003	38.7311	0.0008	Lyon	0.704102	0.000010	UNC	0.512838	0.000005	UNC	UNC			
	Tuscarora	0.282872	0.000004	Lyon	18.7671	0.0018	15.6655	0.0015	38.8700	0.0037	Lyon	0.707822	0.000008	UNC	0.512539	0.000005	UNC	UNC			

RR1310-D34-  
01

KK8203-DR- Tuscarora 0.283112 0.000004 Lyon 18.9237 0.0004 15.5627 0.0003 38.7687 0.0008 Lyon 0.703789 0.000011 UNC 0.512921 0.000004 UNC  
9 clast

RR1310-D38- Waterwitch 0.283056 0.000004 Lyon 19.6015 0.0004 15.5979 0.0004 39.5445 0.0009 Lyon 0.703727 0.000008 UNC 0.512890 0.000004 UNC  
08

RR1310-D38- Waterwitch - - - - - - - - - - - 0.703720 0.000005 UCSB 0.512897 0.000002 UCSB  
08 rep 1

RR1310-D38- Waterwitch - - - - - - - - - - - 0.703725 0.000006 UCSB  
08 rep 2

KK8203-DR- Talviuni 0.283035 0.000005 Lyon 19.0401 0.0011 15.5932 0.0007 39.4478 0.0028 Lyon 0.704271 0.000008 UNC 0.512857 0.000004 UNC  
1 clast

RR1310-D31- Fa'aitu - - - - - - - - - - - 0.704633 0.000005 UCSB 0.512765 0.000002 UCSB  
01

RR1310-D31- Fa'aitu - - - 18.7733 0.0031 15.5826 0.0025 38.8583 0.0066 USC 0.704642 0.000007 UCSB -  
01 rep

RR1310-D31- Fa'aitu - - - - - - - - - - - 0.704586 0.000006 UCSB 0.512771 0.000002 UCSB  
02

RR1310-D31- Fa'aitu - - - 18.7650 0.0003 15.5736 0.0003 38.8240 0.0011 USC 0.704588 0.000006 UCSB 0.512765 0.000003 UCSB  
02 rep

***USGS reference materials:***

BCR-2, UCSB/USC	-	-	-	-	18.7543	0.0004	15.6188	0.0004	38.7162	0.0013	USC	0.705003	0.000006	UCSB	0.512620	0.000002	UCSB
BCR-2, UCSB/USC	-	-	-	-	-	-	-	-	-	-	-	0.705007	0.000006	UCSB	0.512621	0.000002	UCSB
BCR-2, UCSB/USC	-	-	-	-	18.7415	0.0004	15.6093	0.0004	38.6795	0.0013	USC	0.705006	0.000006	UCSB	0.512625	0.000003	UCSB
BCR-2, Lyon/UNC	-	0.282886	0.000005	Lyon	18.7588	0.0009	15.6251	0.0008	38.7414	0.0022	Lyon	0.704989	0.000010	UNC	0.512625	0.000005	UNC
BCR-2, Weis et al. 2006; 2007	-	0.282870	0.000008	-	18.7533	0.0195	15.6262	0.0040	38.7282	0.0405	-	0.705005	0.000010	-	0.512622	0.000012	-
BCR-2, avg. Woodhead and Hergt, 2000	-	-	-	-	18.7543	0.0110	15.6217	0.0030	38.7186	0.0210	-	-	-	-	-	-	-
AGV-2, Lyon/UNC	-	0.282989	0.000004	Lyon	18.8660	0.0009	15.6174	0.0009	38.5299	0.0032	Lyon	0.703995	0.000008	UNC	0.512769	0.000005	UNC
AGV-2, Weis et al. (2006; 2007)	-	0.282984	0.000009	-	18.8692	0.0063	15.6186	0.0071	38.5488	0.0135	-	0.703973	0.000005	-	0.512774	0.000010	-

<sup>1</sup>With the exception of two Papatua glasses, isotopes were measured on rock chips (not powders). The unweighted mean <sup>176</sup>Hf/<sup>177</sup>Hf of the JMC-475 Hf standard run alternately with the samples were identical within error to the preferred value of 0.282163 ± 0.000009 (Blichert-Toft et al., 1997), hence no corrections were applied to the new <sup>176</sup>Hf/<sup>177</sup>Hf data. Isotopic compositions for all other data in the table (including previously published geologic reference materials) are normalized to an NBS987 value of 0.710240 for <sup>87</sup>Sr/<sup>86</sup>Sr, a JNdi <sup>143</sup>Nd/<sup>144</sup>Nd

---

value of 0.512099 (JNdi value from Garçon et al., 2018), and Pb isotopic compositions for NBS981 from Eisele et al. (2003) (i.e.,  $^{206}\text{Pb}/^{204}\text{Pb} = 16.9409$ ,  $^{207}\text{Pb}/^{204}\text{Pb} = 15.4976$ , and  $^{208}\text{Pb}/^{204}\text{Pb} = 36.7262$ ). Data for USGS reference materials are renormalized to preferred standard values used here (and a La Jolla to JNdi conversion from Tanaka et al. (2000) was used for  $^{143}\text{Nd}/^{144}\text{Nd}$ ). A BCR-2 and an AGV-2 (both labeled "Lyon/UNC") were reported previously (Jackson et al., 2017; Price et al., 2017), but were analyzed together with samples reported here, so are provided in the table for completeness (but are renormalized to preferred standard values used here). Errors for sample unknowns are  $2\sigma$  standard error of the mean (and represent internal precision) and are absolute (not relative). Errors on the USGS reference materials from Weis et al. (2006) represent 2SD and represent multiple analyses of a USGS reference material. Measurements in this study were made (or repeated) at a variety of institutions. We indicate when measurements were made at École Normale Supérieure Lyon (Lyon), University of South Carolina (USC), University of North Carolina, Chapel Hill (UNC), or University of California, Santa Barbara (UCSB).

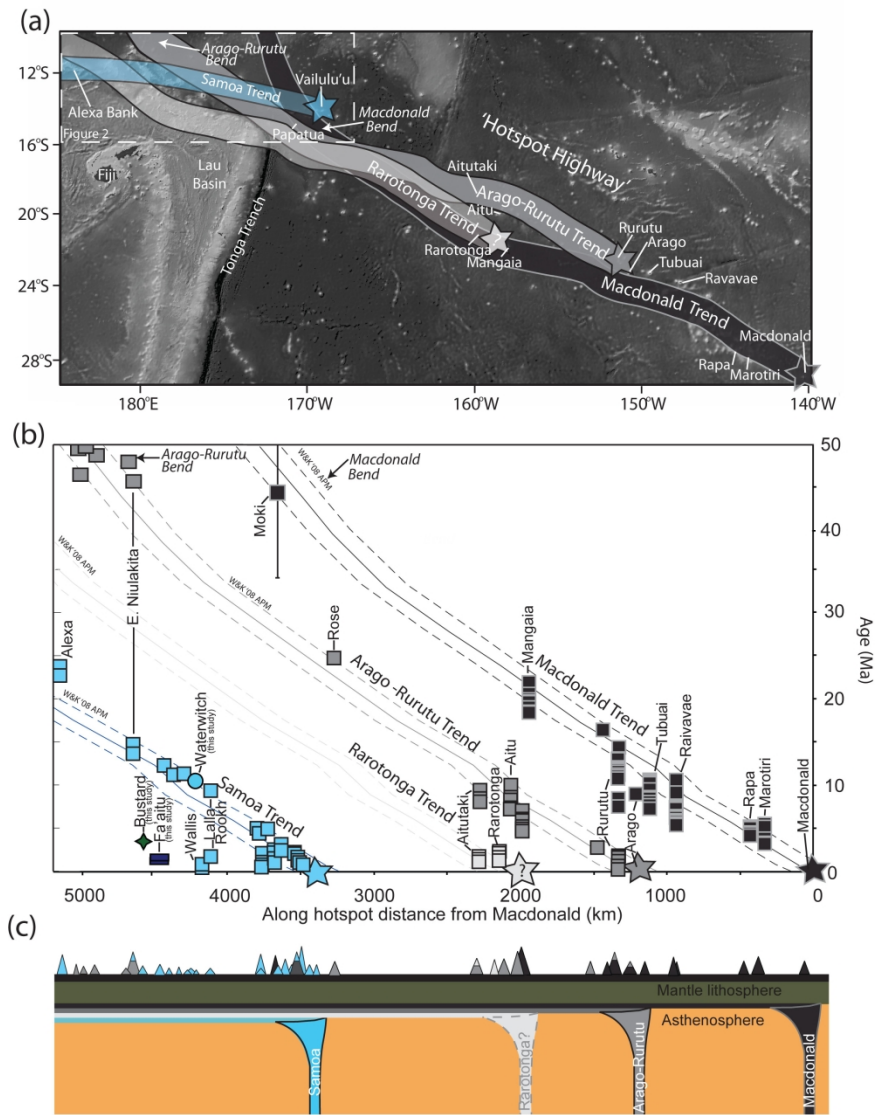


Figure 1

213x279mm (600 x 600 DPI)

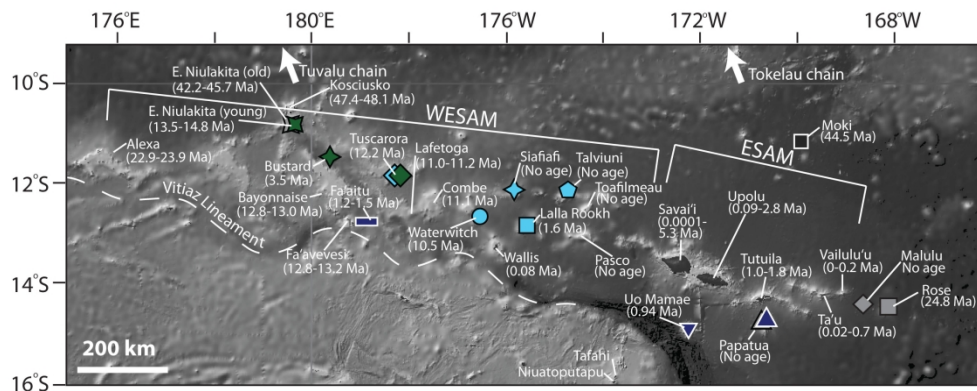


Figure 2

215x85mm (600 x 600 DPI)

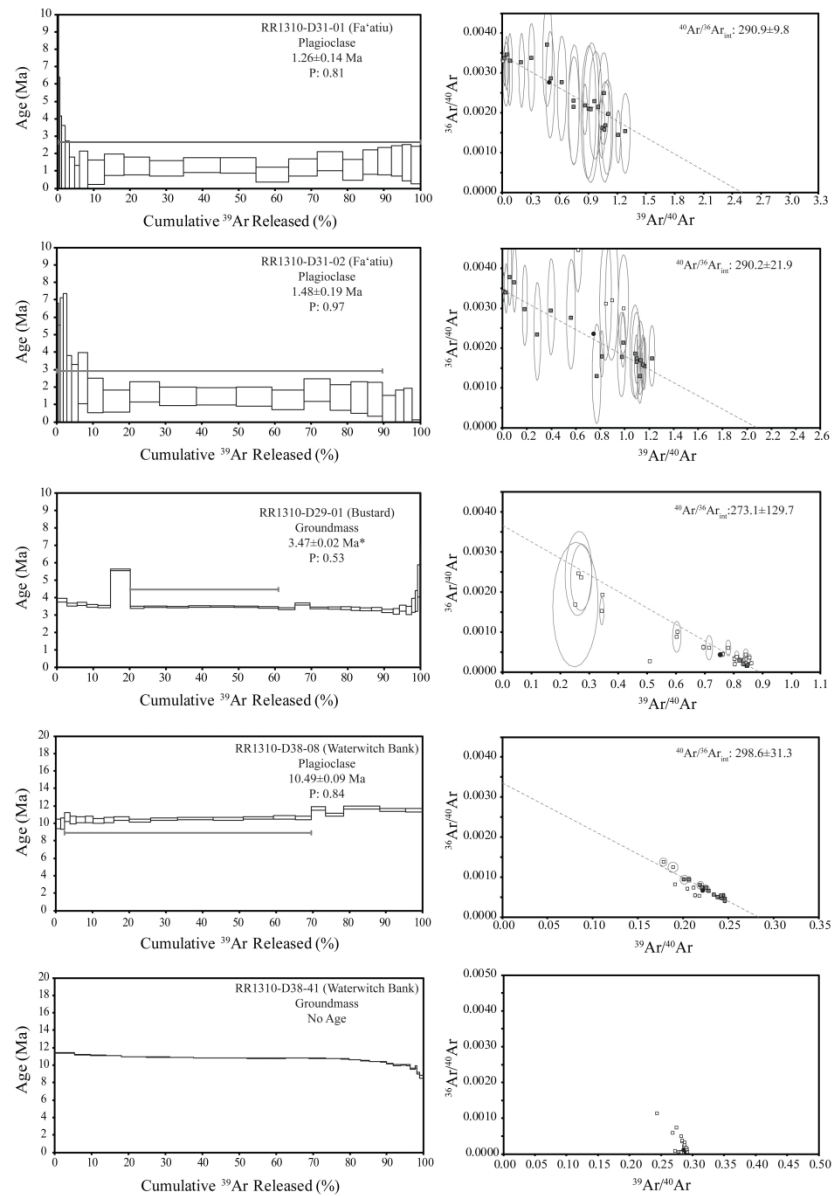


Figure 3

332x470mm (600 x 600 DPI)

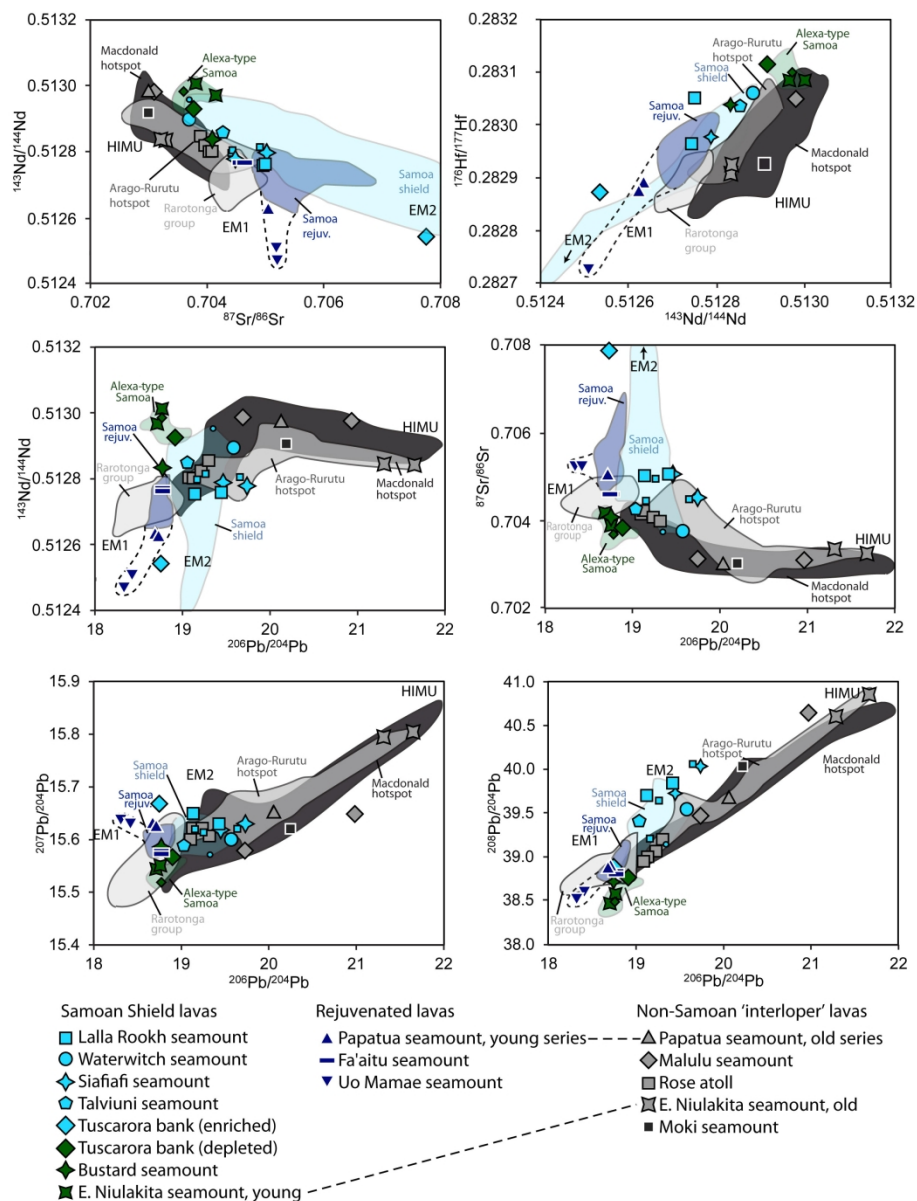


Figure 4

212x275mm (600 x 600 DPI)

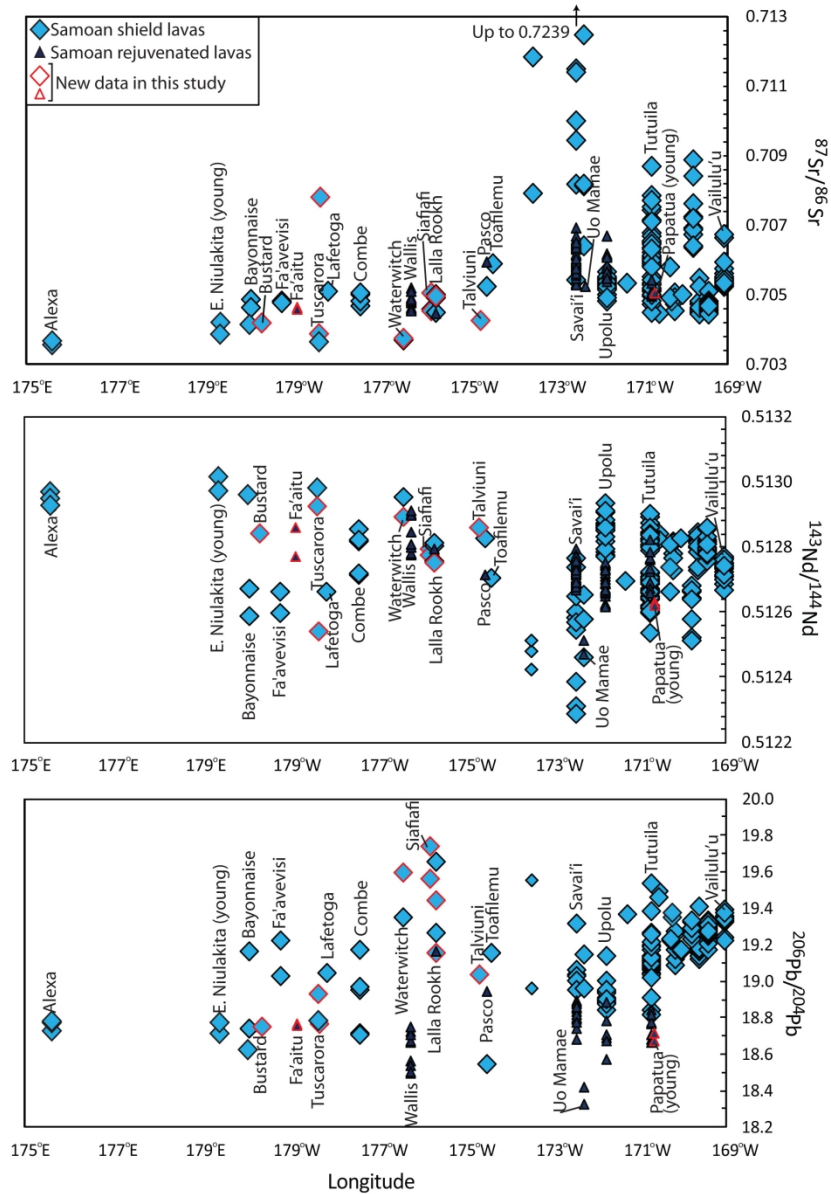


Figure 5

196x274mm (600 x 600 DPI)

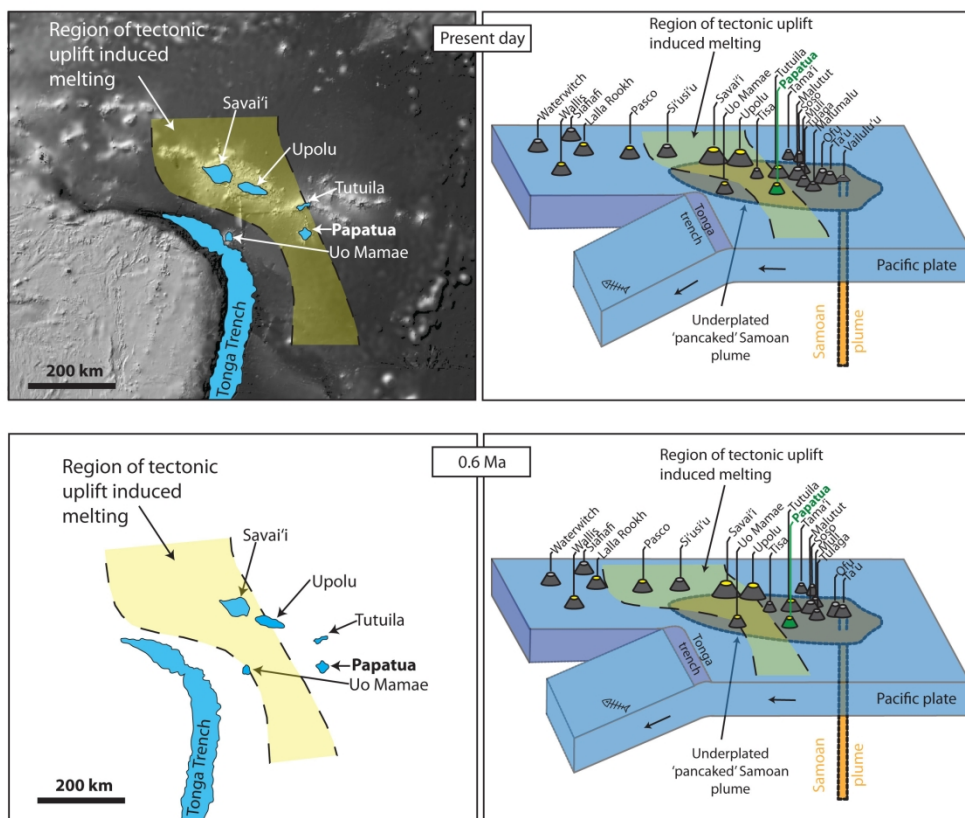


Figure 6

215x191mm (600 x 600 DPI)