



HAL
open science

Pan-European snow cover products from Sentinel-2: algorithm and evaluation

Zacharie Barrou Dumont

► **To cite this version:**

Zacharie Barrou Dumont. Pan-European snow cover products from Sentinel-2: algorithm and evaluation. Living Planet Symposium, May 2022, Bonn, Germany. 10.5194/tc-15-1343-. hal-03686189

HAL Id: hal-03686189

<https://hal.science/hal-03686189>

Submitted on 2 Jun 2022

HAL is a multi-disciplinary open access archive for the deposit and dissemination of scientific research documents, whether they are published or not. The documents may come from teaching and research institutions in France or abroad, or from public or private research centers.

L'archive ouverte pluridisciplinaire **HAL**, est destinée au dépôt et à la diffusion de documents scientifiques de niveau recherche, publiés ou non, émanant des établissements d'enseignement et de recherche français ou étrangers, des laboratoires publics ou privés.

Pan-European snow cover products from Sentinel-2: algorithm and evaluation

Zacharie Barrou Dumont¹, Simon Gascoin¹, Arnab Muhuri², Michaël Ablain³, Rémi Jugier³, Germain Salgues³, Florence Marti³, Aurore Dupuis⁴, Olivier Hagolle¹

¹ Centre d'Etudes Spatiales de la Biosphère (CESBIO), Université de Toulouse, CNRS/CNES/IRD/INRAE/UPS

² Université de Sherbrooke

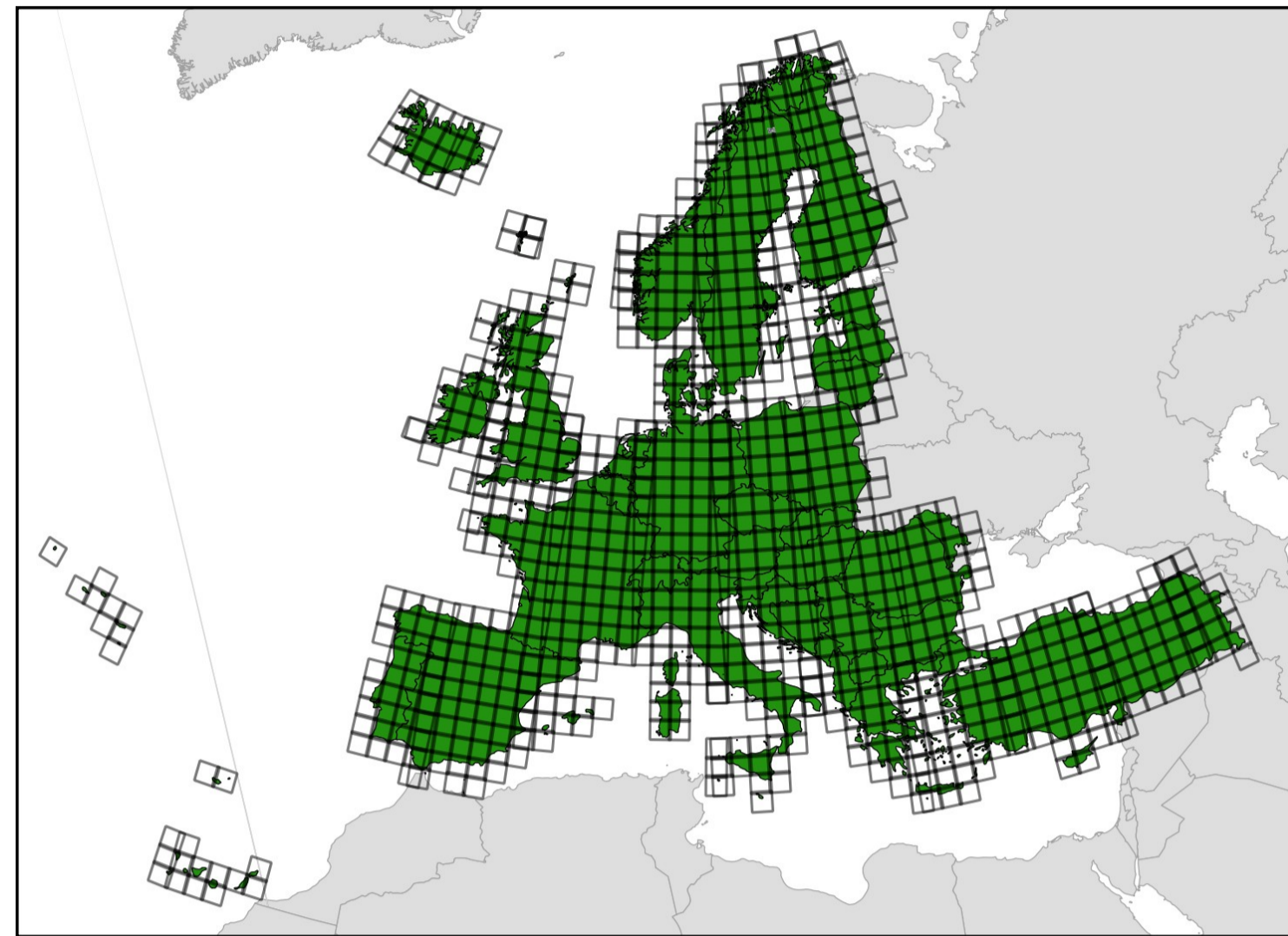
³ Magellium

⁴ Centre National d'Etudes Spatiales (CNES)

Background

On behalf of the European Commission, the European Environment Agency has commissioned the development and real-time production of the Copernicus High Resolution Snow & Ice products (HRSI), including a snow cover component to address these needs.

In particular, this service provides a canopy-adjusted fractional snow cover (FSC) at 20 m resolution along with a cloud and cloud shadow mask and quality flags. The products are derived from Sentinel-2 observations, resulting in a revisit time less than or equal to 5 days (except during low illumination periods in winter at high latitude).



Algorithm

The products are generated using the MAJA-LIS pipeline :

MAJA is a level 2A processor which provides slope corrected surface reflectance images including a coarse resolution cloud and cloud shadow mask.

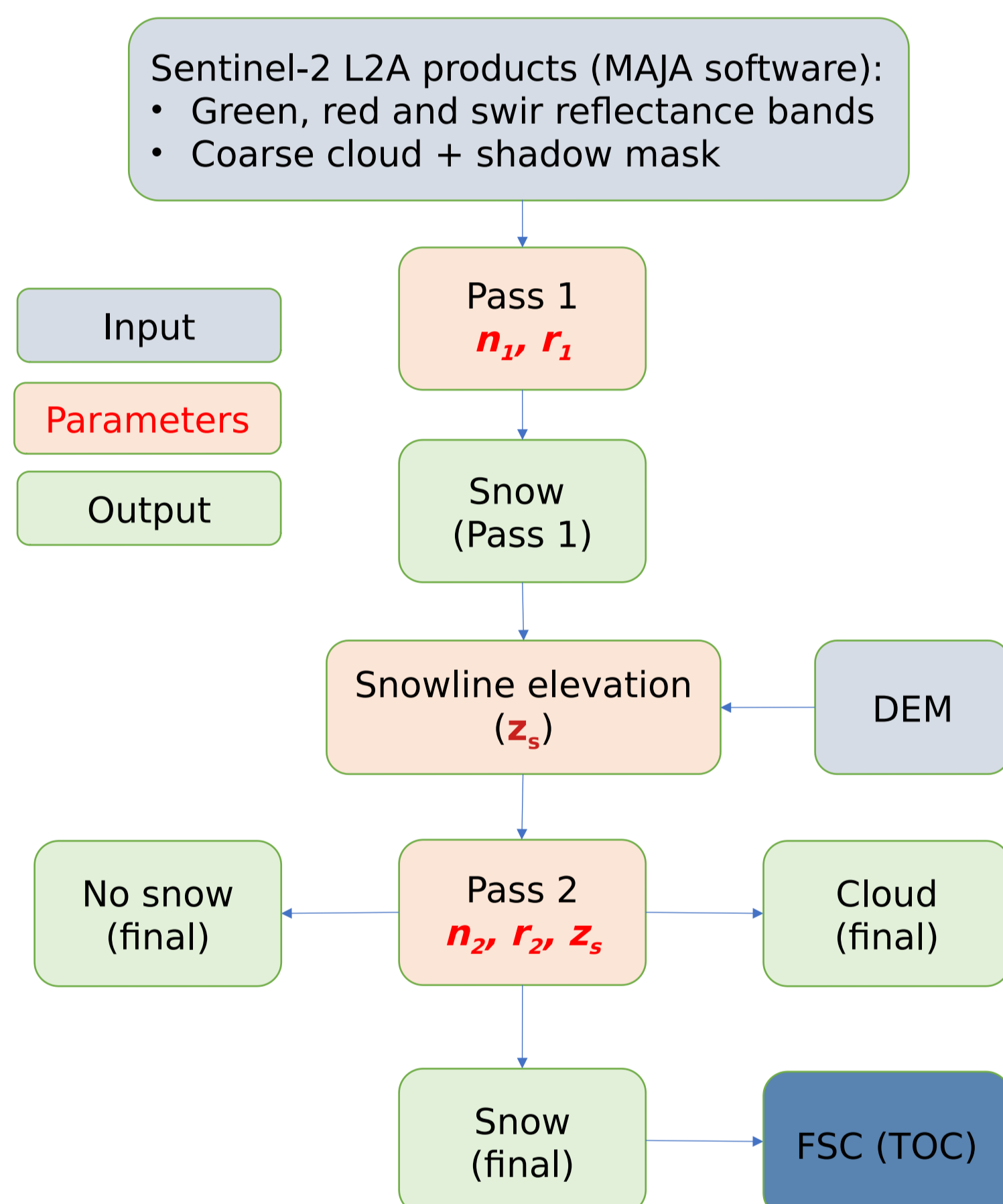
Let-It-Snow (LIS) provides the fractional snow cover (FSC) of every pixel identified as containing snow and a refined cloud mask :

- Threshold parameters :
 - Normalized Difference Snow Index (NDSI) pass: n_1, n_2
 - $NDSI = f(\text{green}, \text{swir})$
 - Red band reflectance pass: r_1, r_2

- Pass 1 step: First snow detection
 - Snow if $> n_1$ and $> r_1$ and not in cloud mask
 - Used to calculate snowline

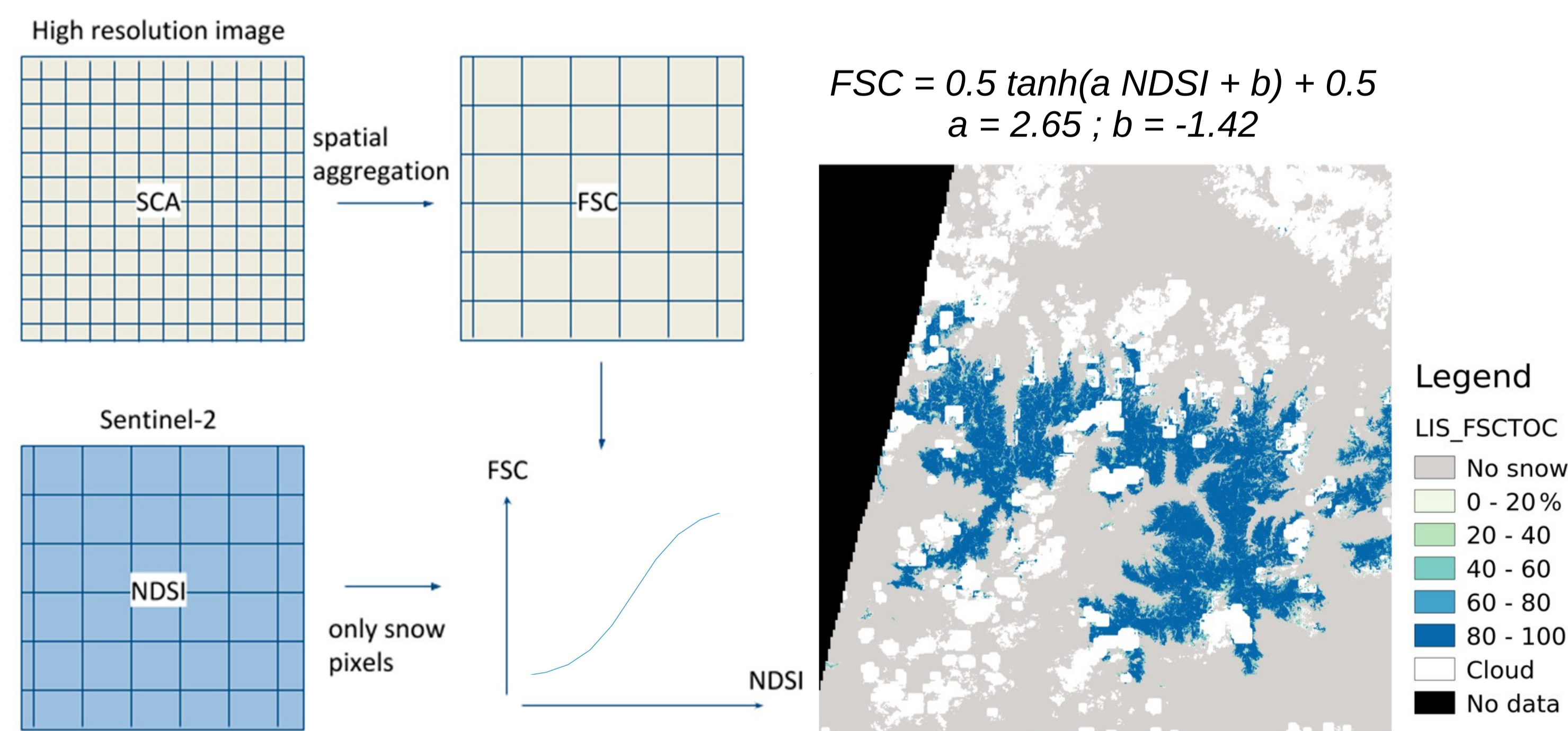
- Snowline elevation step: calculate lowest elevation with significant snow amount z_s .

- Pass 2 step: final snow/cloud discrimination
 - Refine cloud + shadow mask
 - Snow if $> n_2, > r_2$ and $> z_s$



Fractional Snow Cover

A sigmoid-shaped empirical function for estimating the top-of-canopy (TOC) FSC from the NDSI of the level 2A pixels was calibrated using snow maps classified from Pléiades very high resolution images.



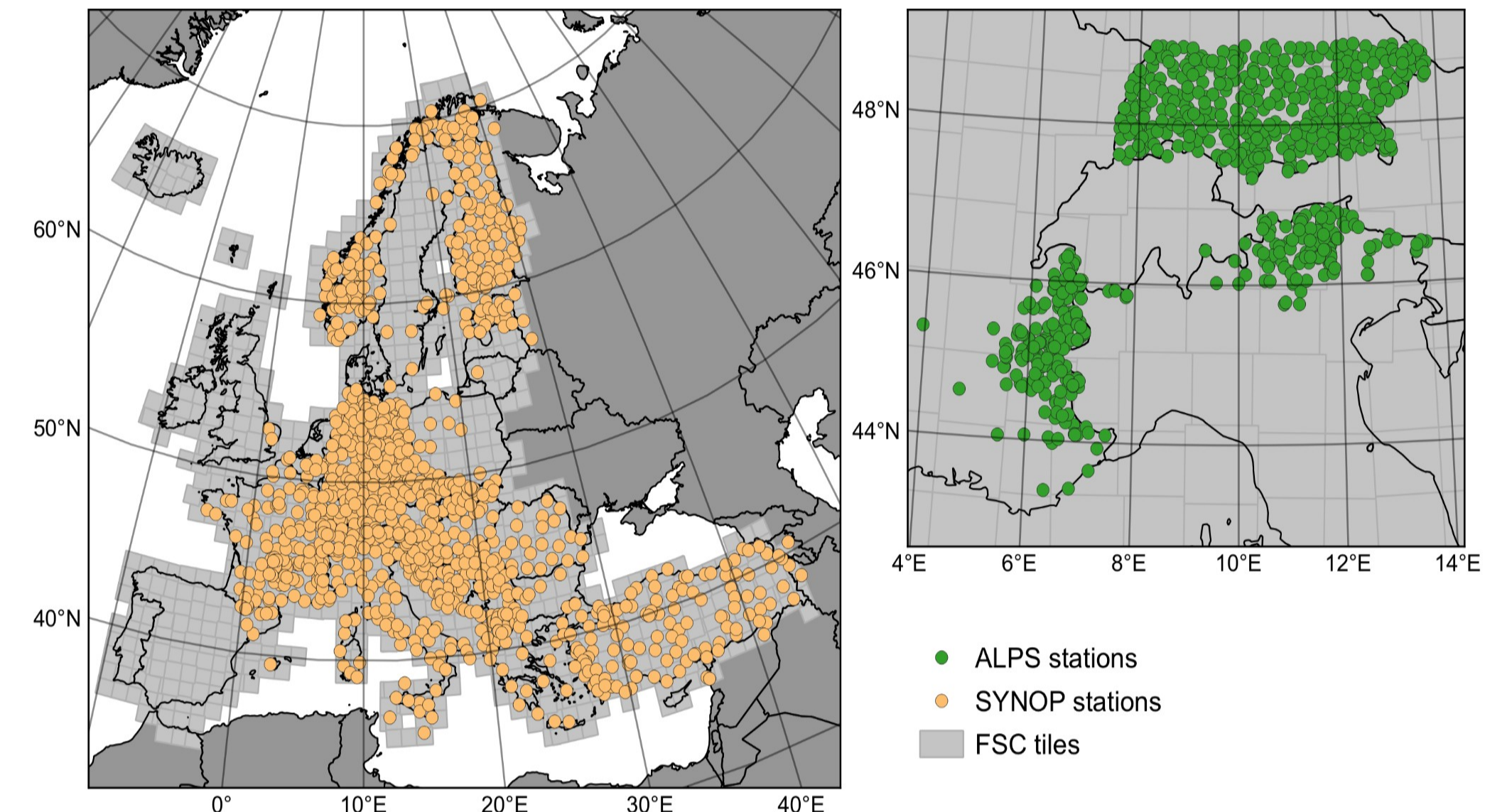
In forest regions, the FSC is adjusted to subcanopy “on-ground” FSC using the Copernicus Sentinel-2-derived tree cover density (TCD).

$$FSC_{OG} = \frac{FSC_{TOC}}{1 - TCD}$$

Evaluation

Snow detection evaluation

The snow cover detection was evaluated over Europe using *in situ* snow depth observations at 1764 stations from 36 countries, totaling 26933 datapoints and covering a wide range of climate and topographic conditions. The evaluation database was prepared by merging two datasets of *in situ* snow depth (height of snow, HS) measurements : SYNOP data (WMO automatic weather station) and a compilation of measurements in the Alps (ALPS) from [Matiu et al., 2021]. The evaluation period spans a hydrological year from 1 September 2017 to 31 August 2018.



We found a good agreement between both datasets with an accuracy (proportion of correct classifications) of 94 % and kappa of 0.81.

More accurate (+6 % kappa) retrievals were obtained by excluding low-quality pixels at the cost of a reduced coverage (-13 % data).

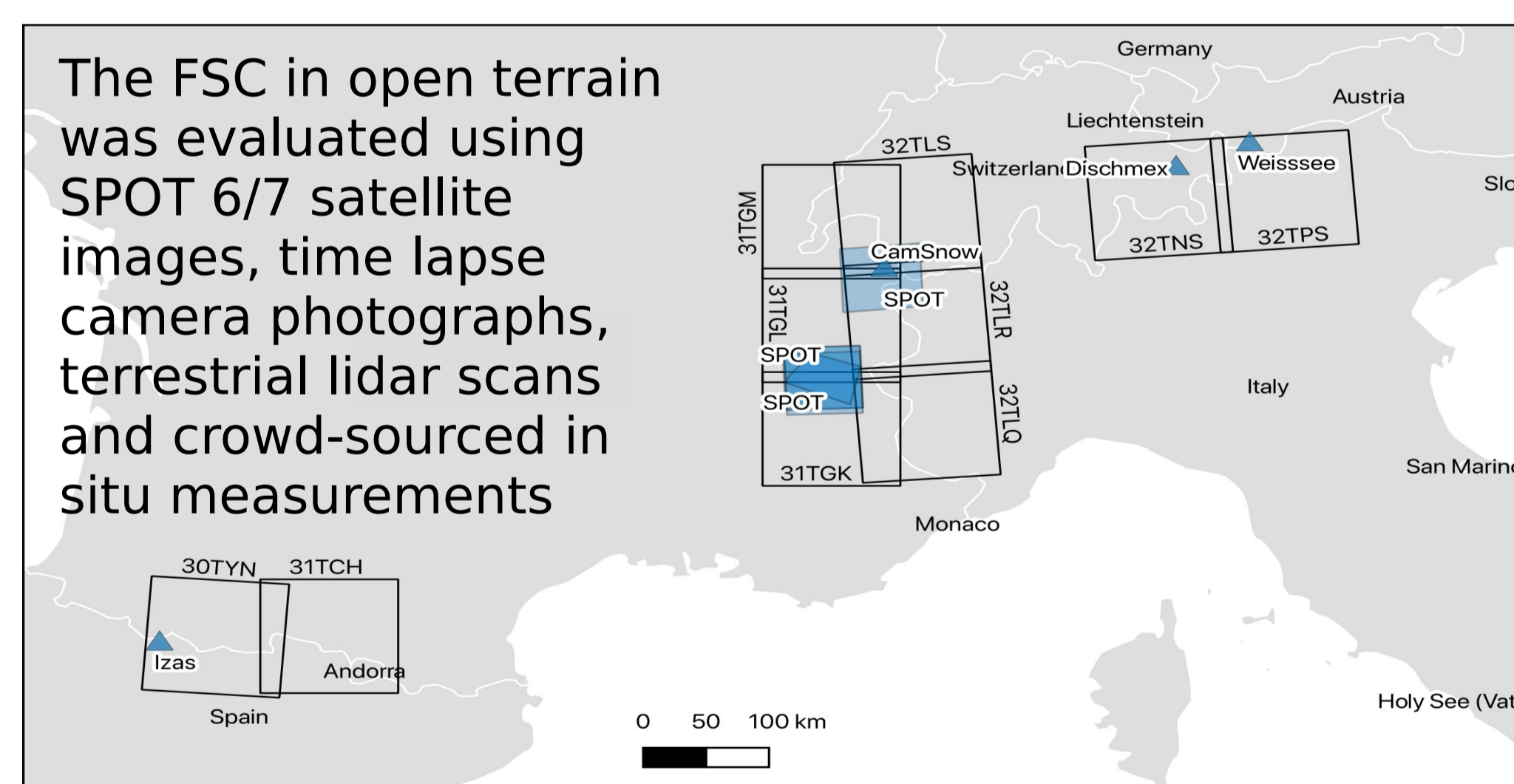
Performances decreased at sites with higher tree cover density due to the obstruction of the ground surface by the tree canopy.

		QC filter off	
FSC	In-Situ	SNOW	NO SNOW
		SNOW	4192 (15.56 %)
NO SNOW	SNOW	1191 (4.42 %)	21211 (78.75 %)

		QC filter on	
FSC	In-Situ	SNOW	NO SNOW
		SNOW	3428 (14.56 %)
NO SNOW	SNOW	733 (3.11 %)	19163 (81.40 %)

FSC evaluation

The FSC in open terrain was evaluated using SPOT 6/7 satellite images, time lapse camera photographs, terrestrial lidar scans and crowd-sourced *in situ* measurements



The root mean square error (RMSE) on the retrieved FSC is consistently estimated close to 25%

[Muhuri et al., 2021] showed that the algorithm yielded similar performances (25-30% RMSE) as a computationally intensive spectral unmixing approach while retrieving the subcanopy ground FSC over a forested site in Sierra Nevada (USA).

REFERENCES

- Barrou Dumont et al. (2021) Brief communication: Evaluation of the snow cover detection in the Copernicus High Resolution Snow & Ice Monitoring Service, The Cryosphere
- Muhuri et al. (2021) Performance Assessment of Optical Satellite Based Operational Snow Cover Monitoring Algorithms in Forested Landscapes, IEEE Journal of Selected Topics in Applied Earth Observations and Remote Sensing
- Gascoin et al. (2020) Estimating fractional snow cover in open terrain from Sentinel-2 using the Normalized Difference Snow Index, Remote Sensing
- Matiu, M. et al.: Observed snow depth trends in the European Alps: 1971 to 2019, The Cryosphere, 15, 1343-1382, <https://doi.org/10.5194/tc-15-1343-2021>, 2021.



European Environment Agency