



HAL
open science

Environmental factors influencing the composition and distribution of mayfly larvae in northern Algerian wadis (regional scale)

Mohammed Mebarki, Amina Taleb, Abdeslem Arab

► **To cite this version:**

Mohammed Mebarki, Amina Taleb, Abdeslem Arab. Environmental factors influencing the composition and distribution of mayfly larvae in northern Algerian wadis (regional scale). *Revue d'Écologie*, 2017, 72 (3), pp.303-313. hal-03532796

HAL Id: hal-03532796

<https://hal.science/hal-03532796>

Submitted on 18 Jan 2022

HAL is a multi-disciplinary open access archive for the deposit and dissemination of scientific research documents, whether they are published or not. The documents may come from teaching and research institutions in France or abroad, or from public or private research centers.

L'archive ouverte pluridisciplinaire **HAL**, est destinée au dépôt et à la diffusion de documents scientifiques de niveau recherche, publiés ou non, émanant des établissements d'enseignement et de recherche français ou étrangers, des laboratoires publics ou privés.

ENVIRONMENTAL FACTORS INFLUENCING THE COMPOSITION AND DISTRIBUTION OF MAYFLY LARVAE IN NORTHERN ALGERIAN WADIS (REGIONAL SCALE)

Mohammed MEBARKI¹, Amina TALEB² & Abdeslem ARAB¹

¹Laboratory of Dynamics and Biodiversity, Faculty of Biological Sciences - U.S.T.H.B., BP 32, El Alia, Bab Ezzouar, Algiers, Algeria.

²Laboratory of Ecology and Natural Ecosystems Management, Faculty of nature and life, and the earth and the universe, University of Tlemcen, BP 119, DZA-13000, Tlemcen, Algeria.

* Corresponding Author. E-mail: mebmoh@yahoo.fr

RÉSUMÉ.— *Facteurs environnementaux influençant la composition et la distribution des larves d'éphémères dans les oueds nord-algériens (échelle régionale).*— Les relations entre la distribution des Éphéméroptères et les conditions de leurs habitats ont été étudiées dans 87 stations, dans les oueds du Nord de l'Algérie, en confrontant 17 variables environnementales et 27 espèces recensées (présence/absence). L'objectif de ce travail est (1) d'identifier les variables environnementales qui conditionnent la répartition des Éphéméroptères à l'échelle régionale ; (2) de définir leurs préférences écologiques le long de gradients environnementaux, en utilisant des outils statistiques récemment développés comme l'analyse Outlying Mean Index (OMI) et (3) de décrire les assemblages d'espèces qui se produisent dans des habitats similaires. La richesse spécifique est élevée (> 10), au printemps, dans les rivières de montagne (Atlas blidéen, Djurdjura) entre 300 et 600m d'altitude. La minéralisation des eaux et l'altitude sont les deux principaux paramètres qui affectent l'abondance spatio-temporelle des Éphéméroptères. À un degré moindre, les précipitations, la granulométrie des substrats, la pollution organique et l'ombrage expliquent également leur distribution. Cependant l'oxygène dissous, le pH et les facteurs hydrauliques (vitesse du courant, profondeur) semblent être secondaires. *Baetis rhodani*, *Caenis luctuosa*, *Ecdyonurus rothschildi* et *Baetis pavidus* sont les plus tolérantes vis-à-vis des variables considérées. La niche écologique la plus étroite appartient à *Rhithrogena* sp. (RTol = 0,39). Comme pour *Habrophlebia* gr. *fusca* et *Alainites* sp., elle est liée aux stations d'altitude. *Cheleocloeon dimorphicum*, *Choroterpes* (Ch.) *atlas* et *Procloeon* gr. *bifidum* occupent les eaux plus chaudes et *Cloeon* gr. *simile* semble tolérer les eaux à conductivité élevée. Enfin, *Caenis pusilla*, *Acentrella sinaica* et *Ecdyonurus rothschildi*, en dépit de leur faible marginalité, préféreraient les sites ombragés, à substrat grossier et peu pollués.

SUMMARY.— Relationships between the assemblage structure of mayflies (Insecta: Ephemeroptera) and habitat conditions in wadis were explored in 87 localities of the North Algeria with 17 environmental variables and presence / absence data on Ephemeroptera species. The objective of this work is to (1) identify the environmental variables driving the composition of mayfly assemblages at the regional scale; (2) define the ecological preferences of mayflies species collected along environmental gradients, using recently developed statistical tools, including Outlying Mean Index Analysis (OMI) and (3) describe the assemblages of species that occur in similar habitats. 27 species of Ephemeroptera were recorded, about half of the entire Algerian mayfly fauna. Species richness is high (SR > 10), in spring, at stations located in mountain rivers (Blidean Atlas, Djurdjura) between altitude 300 to 600m. Water mineralization and altitude are the most important parameters which affected the abundance of Algerian mayfly species (North Algeria). In less extent, precipitation, substrate size, organic pollution and riparian vegetation explain also this distribution. However dissolved oxygen, pH and hydraulic factors (current velocity, depth) seem to be secondary. *Baetis rhodani*, *Caenis luctuosa*, *Ecdyonurus rothschildi* and *Baetis pavidus* are the most tolerant species against the considered variables. *Rhithrogena* sp. (RTol = 0.39) is characterized by narrow habitat tolerance. As for *Habrophlebia* gr. *fusca* and *Alainites* sp., they are linked to the headwaters (altitude), *Labiobaetis neglectus* and *Cloeon dipterum* to heavily mineralized waters (Cl and Mg). *Cheleocloeon dimorphicum*, *Choroterpes* (Ch.) *atlas* and *Procloeon* gr. *bifidum* occur in warm waters and *Cloeon* gr. *simile* is able to tolerate salty waters (high conductivity). Finally, *Caenis pusilla*, *Acentrella sinaica* and *Ecdyonurus rothschildi*, despite their narrow marginality, prefer the covered sites with coarse substrate and tolerate light pollution.

Ephemeroptera is an order of insects considered as biological indicators because they are highly sensitive throughout a wide range of pollution and habitat alterations (Landa & Soldán, 1991; Alba-Tercedor *et al.*, 1995; Buffagni, 1997; Arimoro & Muller, 2010; Vilenica *et al.*, 2015).

Therefore, Ephemeroptera or ETP group (Ephemeroptera, Plecoptera and Trichoptera), are used, throughout the world, in assessing the ecological integrity of rivers (Arimoro & Muller, 2010; Gabriels *et al.*, 2010; Alhejoj *et al.*, 2014; Stoyavona *et al.*, 2014; Dedieu *et al.*, 2015; Selvanayagam & Abril, 2016).

Several studies have been done on this group in North Africa since the end of 19th century (*e.g.*, Eaton, 1899; Lestage, 1925; Navàs 1929). Since the 1980's, interest has focused on taxonomic studies or biogeography rather than on ecological aspects. Systematic studies, in Algeria, have added to the former knowledge about mayflies and provided preliminary data, as Soldán & Thomas (1983, 1985), Soldán *et al.* (2005), Thomas (1998) and Lounaci *et al.* (2000a). These studies are excellent in their own right but they offered little information concerning the ecological dimension, notably the distribution patterns related to the issue, except few papers which have been limited in space and in time. These studies showed the influence of local environmental parameters on diversity of aquatic macroinvertebrates and revealed different gradients: altitudinal, seasonal, and pollution (Gagneur & Thomas, 1988; Lounaci *et al.*, 2000b; Chaïb *et al.*, 2013; Bebbia *et al.*, 2015).

Our objective is (i) to evaluate how environmental gradients explain the distribution of mayfly species in northern Algerian's wadis, (ii) to determine the main environmental factors driving the Ephemeroptera community assemblage at the regional scale and (iii) describe the assemblages of species that occur in similar habitats.

The term "wadi" is generally used in North Africa to name the watercourses, and refers to the great variations in flow (Belaidi *et al.*, 2004).

MATERIALS AND METHODS

STUDY AREA

The study was carried out in northern Algerian wadis. The sampling area is delineated by the outer limits of 6 hydrographical basins (Tab. I): Chelif (Chelif wadi); coastal Algiers (Mazafran, El Harrach, and Sébaou w.), Isser (Isser w.); Soummam (Sahel w.), Constantine High Plateaus (Hamla, Bouleif, Chaaba and Berriche w.), Chott Melhrir (El Hai w.). The surveys performed at 87 stations are distributed over the northern part of Algeria between longitude 0°31'30"E and 6°12'16"E, and latitude 35°08'45"N and 36°50'24"N (Figs 1a & 1b).

TABLE I

Hydrological basins and number of sampled stations per basin in North Algeria

| Basins | Area (km ²) | Number of sampled sites | Minimal altitude (m) | Maximal altitude (m) | Location |
|---------------------------|-------------------------|-------------------------|----------------------|----------------------|-----------------------------|
| Chelif | 43750 | 8 | 28 | 630 | North West |
| Coastal Algiers | 11972 | 41 | 40 | 1680 | North Centre |
| Issers | 4149 | 5 | 4 | 336 | North Centre |
| Soummam | 9125 | 14 | 380 | 1660 | North East |
| Constantine High Plateaus | 9578 | 14 | 1010 | 1512 | North East |
| Chott Melhrir | 68750 | 5 | 360 | 1341 | North East (southern limit) |

Altitude ranges from 1m above sea level in lowland plains (Isser wadi) to more than 1680m in Djurdjura Mountains. The mountains of Northern Algeria are part of the Tellian Atlas and consist mainly of calcareous or dolomitic limestone. The valleys are occupied by cultivated lands, while the slopes are covered with scrubland and shrub vegetation.

The main feature of the northern Algerian wadis is the irregularity of the flows: high waters (floods) in winter and/or in spring and low waters in summer and/or in autumn. Contrary to European temperate streams, North African wadis are characterized by high water temperatures (high fluctuation in daily and seasonal amplitude in high mountain areas) inducing a high evaporation rate.

The most important source of pollution consists of domestic sewage, industrial sites (urban areas) and land use (farming, breeding).

SAMPLING TECHNIQUES AND DATA SET

Fauna samples were taken at different hydrological periods, between 1996 and 2012, in both main streams and their tributaries. We used a standard Surber nest (mesh size 250 µm; 0.09 m² sampled area). In the laboratory, the invertebrates were mostly identified on species level and counted.

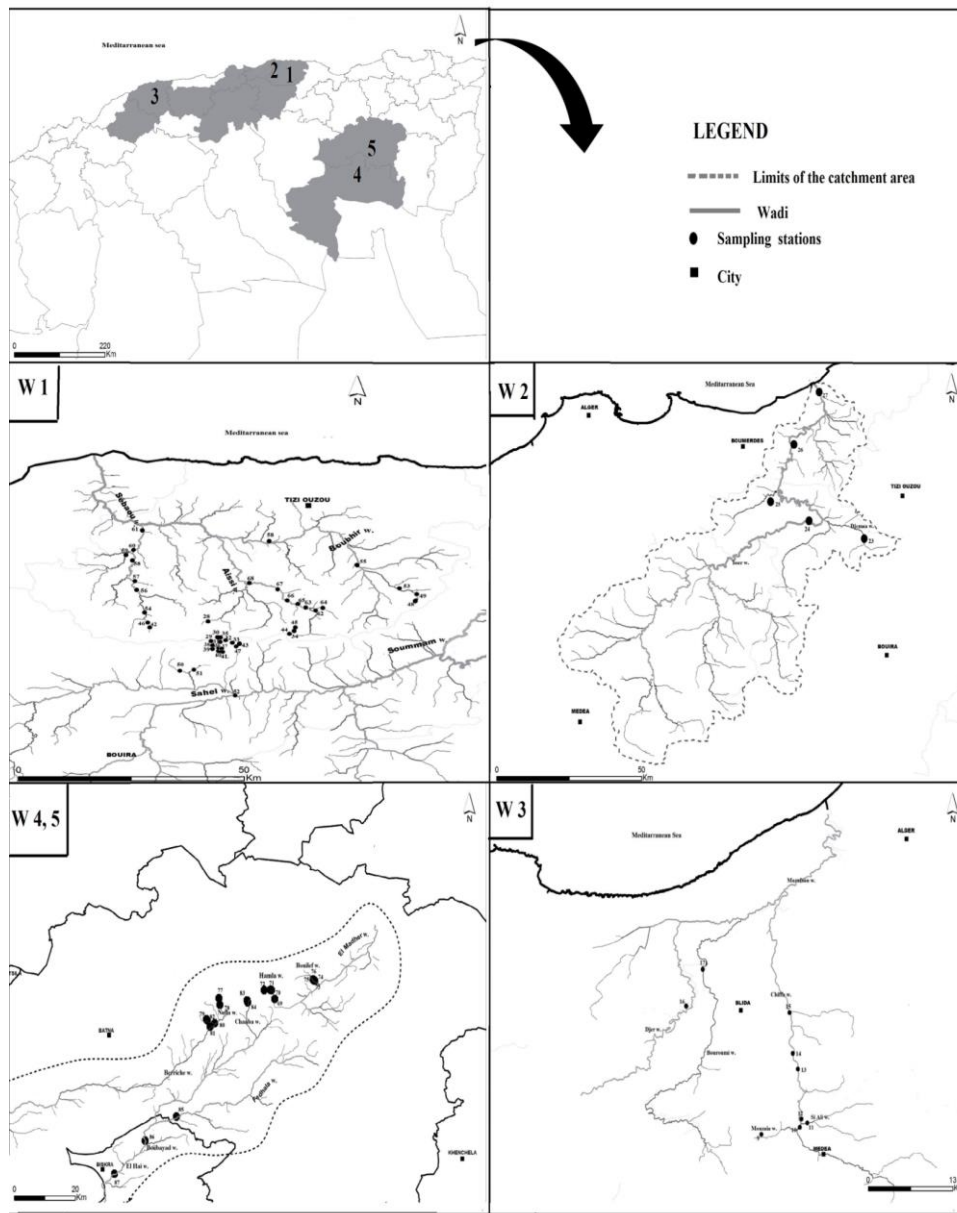


Figure 1a.— Map of North Algeria showing location of sampling stations in coastal Algiers, Constantine high plateaus, Chott Melrhir, Soummam and Issers basins. w. = wadi ; W1: Sébaou, Djemaa and Sahel w. (Djurdjura, Kabylie); W2: Isser w.; W3: Mazafran w.; W4: Bouilef, Hamla, Chaaba, and Berriche w. (Belezma, Batna); W5: El Hai w. (Biskra).

Physicochemical measures were carried out during fauna sampling. Both fauna and water samples were collected monthly from each station over a 12-months period.

The data set used consists of 17 environmental variables and 27 Ephemeroptera in fact to determine ecological niches of each species. They refer to electrical conductivity (CON, measured in $\mu\text{S cm}^{-1}$), Mg, Ca, Cl, SO_4 , NO_3 ions (in mg L^{-1}), pH, dissolved oxygen (O_2 , in percent), water temperature (T, in $^{\circ}\text{C}$), precipitation (P, in mm), mean current velocity (V, in m/s), river bed width (LAR, in m), water depth (Pr, in cm), altitude (ALT, in m), slope of the bottom (PEN, in percent), substrate size (percentage of pebbles=GG), percentage of coverage by terrestrial vegetation (REC).

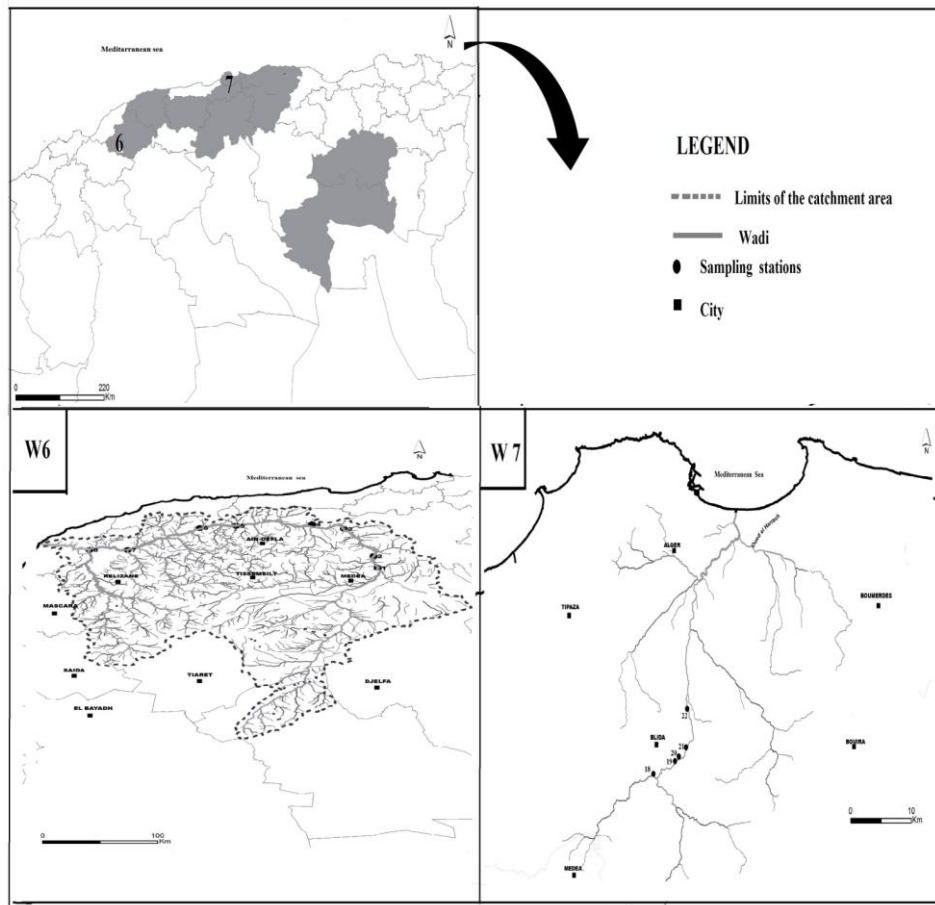


Figure 1b.— Map of North Algeria showing location of sampling stations in Cheliff and Harrach wadis. W6: Cheliff wadi; W7: Harrach wadi.

The present study identified altitude, as integrator of the longitudinal gradient, acting as one of the single factors although being a parameter related to other variables (temperature, slope, streambed width, and substrate size) owing to a large range of altitudinal and topographical features of the studied area.

DATA ANALYSIS

Descriptive statistics were calculated for the entire study sites and by catchment area for species abundance and occurrence. In order to obtain a more normal data distribution, all the variables were log-transformed. We used Outlying Mean Index analysis (OMI) to quantify species/environment relationships between environmental factors collected at regional spatial scale. This method was described by Dolédec *et al.* (2000). It gives equal weight to species-rich and species-poor sites. The OMI method, widely used in ecological studies (Grüner *et al.*, 2011; Heino & Grönross, 2014; Carbonell *et al.*, 2015; Hernandez-Farinas *et al.*, 2015), measures the marginality of species habitat distribution (habitat deviation), the distance between average habitat conditions used by species and the average habitat conditions of the sampling sites.

OMI represents species marginality, T1, marginal tolerance (habitat breadth of the species associated with environmental variables) and T2, the residual tolerance represents the variance in the species niche that is not explained by environmental variables (Dolédec *et al.*, 2000).

The statistical significance of the marginality of each species was tested by a Monte-Carlo permutation test with 100 000 permutations. OMI analysis was carried out using the ADE-4 software (Thioulouse *et al.*, 1997) available at <http://pbil.univ-lyon1.fr/ADE-4/>.

RESULTS

87 running waters stations were surveyed in Northern Algeria and 27 species of Ephemeroptera were recorded (Tab. II), about half of the entire Algerian mayfly fauna (Thomas, 1998). Baetidae is the most diverse family (15 species), with 2 widespread eurythermous species *B. pavidus* and *B. rhodani*.

TABLE II

List of 27 mayfly species collected in North Algeria

| Families | Species | Codes | Ni | Ar. | Oc. |
|-----------------|--|-------|-------|-------|-------|
| Baetidae | <i>Acentrella sinaica</i> Bogoescu, 1931 | ACS | 597 | 0.83 | 8.21 |
| | <i>Alainites</i> sp. | ALA | 686 | 0.95 | 4.63 |
| | <i>Baetis chelif</i> Soldán, Godunko & Thomas, 2005 | BCH | 20 | 0.03 | 1.68 |
| | <i>Baetis pavidus</i> Grandi, 1949 | BPA | 23578 | 32.74 | 44.63 |
| | <i>B. punicus</i> Thomas, Boumaïza & Soldán, 1983 | BPU | 4559 | 6.33 | 9.47 |
| | <i>B. rhodani</i> Pictet, 1843 | BRH | 17875 | 24.82 | 33.05 |
| | <i>B. sinespinosus</i> Soldán & Thomas, 1983 | BRS | 73 | 0.10 | 0.42 |
| | <i>Centropilum luteolum</i> (Müller, 1776) | CEL | 441 | 0.61 | 5.89 |
| | <i>Cheleocloeon dimorphicum</i> (Soldán & Thomas, 1985) | CHD | 183 | 0.25 | 6.95 |
| | <i>Cloeon dipterum</i> (Linné, 1761) | CLD | 277 | 0.38 | 5.68 |
| | <i>Cloeon</i> gr. <i>simile</i> Eaton, 1870 | CGR | 292 | 0.41 | 4.63 |
| | <i>Labiobaetis neglectus</i> (Navás, 1913) | LNE | 189 | 0.26 | 3.58 |
| | <i>Nigrobaetis rhithralis</i> (Soldán & Thomas, 1983) | NRH | 56 | 0.08 | 2.53 |
| | <i>Procloeon stagnicola</i> Soldán & Thomas, 1983 | PRS | 179 | 0.25 | 4.00 |
| | <i>Pr.gr. bifidum</i> (Bengtsson, 1912) | PRG | 169 | 0.23 | 5.89 |
| Oligoneuriidae | <i>Oligoneuriella</i> sp. (? <i>O. skhounate</i>) | OLI | 36 | 0.05 | 1.89 |
| Heptageniidae | <i>Ecdyonurus rothschildi</i> Navás, 1929 | ECR | 1947 | 2.70 | 20.42 |
| | <i>Ecdyonurus</i> sp. | ECD | 590 | 0.82 | 6.95 |
| | <i>Rhithrogena</i> gr. <i>germanica</i> | RHG | 181 | 0.25 | 3.58 |
| | <i>Rhithrogena</i> sp. | RHI | 24 | 0.03 | 1.05 |
| Caenidae | <i>Caenis luctuosa</i> (Burmeister, 1839) | CAE | 17746 | 24.64 | 45.47 |
| | <i>C. pusilla</i> Navás, 1913 | CPU | 349 | 0.48 | 7.16 |
| Leptophlebiidae | <i>Choroterpes</i> (<i>Ch.</i>) <i>atlas</i> Soldán & Thomas, 1983 | CH | 214 | 0.30 | 8.84 |
| | <i>Ch. (Euthraulus) lindrothi</i> Peters, 1980 | CHL | 847 | 1.18 | 9.47 |
| | <i>Habrophlebia</i> gr. <i>fusca</i> | HFU | 445 | 0.62 | 4.42 |
| Potamanthidae | <i>Potamanthus luteus</i> (Linné, 1789) | POL | 415 | 0.58 | 4.84 |
| Ephemeridae | <i>Ephemera glaucops</i> Pictet, 1845 | EPG | 43 | 0.06 | 4.21 |

Ni: total number of individuals; Ar.: abundance %; Oc.: frequency of occurrence %.

RELATIVE ABUNDANCE AND FREQUENCY OF OCCURRENCE

B. pavidus (32.74 %), *B. rhodani* (24.82 %) and *C. luctuosa* (24.64 %) are the most abundant species (Tab. II); *B. rhodani* is very common in running waters (Bauernfeind & Soldán, 2012) and *C. luctuosa* abounds in almost all streams, except in watercourses of Belezma, corroborating the observations of Bebbi *et al.* (2015). *A. sinaica*, *Alainites* sp., *B. chelif*, *B. sinespinosus*, *E. glaucops*, *N. rhithralis*, *Oligoneuriella* sp., *Rhithrogena* sp., *L. neglectus*, *C. dimorphicum*, *C. dipterum*, *C. gr. simile*, *P. stagnicola*, *P. gr. bifidum*, *R.gr. germanica*, *C. pusilla*, *Ch.(Ch.) atlas* are of low abundance (Ar. < 1%).

B. punicus, *C. luteolum*, *Ecdyonurus* sp., *E. rothschildi*, *Ch. (Eu.) lindrothi*, *H. gr. fusca* and *P. luteus* are of low frequency and moderately abundant. However, *Alainites* sp., *B. punicus*, *Rhithrogena* sp. and *H. gr. fusca* are mainly restricted to headwaters (Djurdjura). *Baetis sinespinosus*, *B. chelif*, *L. neglectus* and *E. glaucops* are restricted to Chelif and/or to Mazafran, *N. rhithralis* to mountain rivers (Djurdjura, Djemaa w.) and Blidean Atlas (Mazafran w.). Finally, the most frequent mayflies are *C. luctuosa* (45.47 %), *B. pavidus* (44.63 %), *B. rhodani* (33.05 %), and *E. rothschildi* (20.42 %).

ENVIRONMENTAL GRADIENTS

The mayfly community structure was visualized using Outlying Mean Index (OMI) aiming to show the most important environmental variables and to determine affinities of each species (27) to 17 selected variables. Information brought by the selected variables is summarized by the OMI analysis on the first two axes (F1 and F2) (Fig. 2 left). The contribution of each variable is

proportional to the width of the arrow. Brown arrows represent the contribution of these variables to the formation of the axis 2.

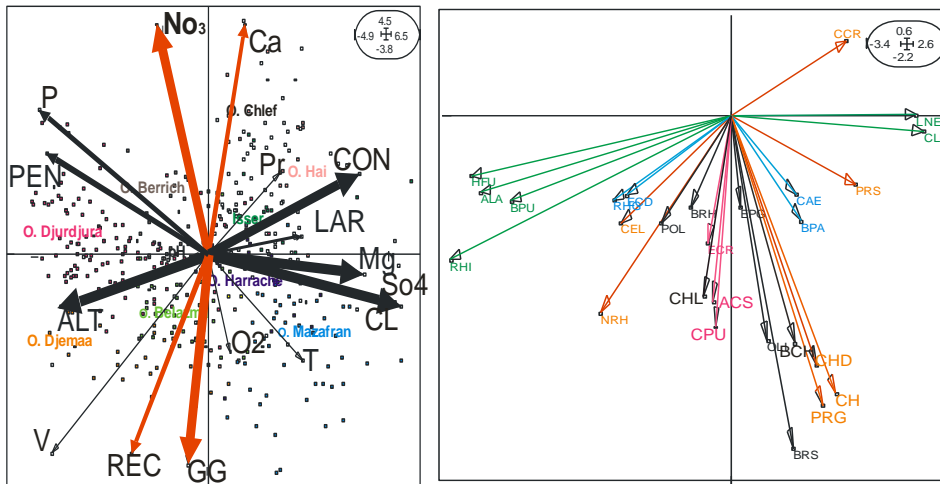


Figure 2.— F1x2 plane (axis 1 and 2) of the OMI analysis. (Left): 17 environmental variables and their corresponding sampling stations (wadis). (Right): species marginality. The contribution of each variable is proportional to the width of the arrow. The direction indicates among-variable correlations (brown arrows represent the contribution of the variables to the formation of the axis 2). Full names abbreviation codes of *Ephemeroptera* taxa are given in Tab. II. Variables codes (see in the text “Sampling sites and data base”).

The first two axes of OMI analysis show 82 % of the marginality of all taxa (62 % for F1). The 87 sites have been arranged along an environmental gradient represented by 5 important factors (Fig. 2 left) : ionic water composition (I) determined by ions SO_4 (CF1 = 0.94), Cl (CF1 = 0.93), Mg (CF1 = 0.93), inversely correlated with the land topography (II) characterized by altitude (CF1 = 0.82), slope (CF1 = 0.77) and streambed width (CF1 = 0.66), and climatology (III) where the most important factors are precipitation and temperature (respectively CF1 = 0.74; CF1 = 0.57); they determine the first axis which describes a compound topographical, thermal, and water mineralization gradient linked to the land uses and probably to geological nature of crossed land (calcareous sedimentary rock, dolomitic limestone, gypsum) opposing warm habitats and arid, flat and low altitudes (agricultural and residential areas) to cold habitats and wet forested areas and sites far away from agriculture, sloping and at high altitude (Fig. 2 left). Hydrogeomorphology interpreted by the substratum (CF1 = 0.75) (IV) and eutrophication (water quality, NO_3) (CF1 = 0.70) (V) determines mainly the second axis ; these parameters describe a gradient of both substrate size and pollution opposing low arboreous areas with homogeneous substrate (boulders, pebbles, gravel), sunny waters and rich in organic matter - streams located in lowland plains subjected to high disturbances induced by anthropogenic activities (farming and breeding) - (Isser, Berriche, El Hai and Chelif wadis) - to arboreous areas with heterogeneous substrate, few sunny waters, with a low nitrate content.

As it was reported by Arimoro & Muller (2010), the main ecological factors influencing Ephemeroptera assemblages are substrate composition, habitat, and water quality. Thus, stations located in urban and/or agricultural areas (Sébaou, Isser, Chelif, and El Hai) are polluted and show reduced species richness, agreeing with the observations of Zouggaghe *et al.* (2014). Moreover, diversity is also influenced by substrate heterogeneity. Our results confirm in part the observations of Dedieu *et al.* (2015) who suggested that variation in substrate composition is one of the most structuring factors of Ephemeroptera assemblages.

Finally, altitude and water mineralization are the main complex variables which affect the abundance of mayflies in northern Algeria. Both factors are related to other parameters so their influence is more important on the aquatic biota. Precipitation, water temperature, size substrate, eutrophication and riparian cover sustain to explain this distribution whereas dissolved oxygen content, pH and hydraulic parameters (current velocity and depth), have less effect at a regional scale.

Thus, patterns of structure and composition of mayfly species, at the regional scale, are topographical (related to the altitude), climatic, hydrogeological (linked to the climate) and physico-chemical parameters (influenced by land use).

ECOLOGICAL NICHE CHARACTERISTICS

Results of OMI's analysis are given in the table III. Index of marginality, of tolerance and of residual tolerance explains the figure 2 right.

TABLE III
Ecological niche characteristics

| Species | Codes | InerO | OMI | T1 | T2 | d2* | T1* | T2* | P |
|------------------------------------|-------|-------|-------|------|-------|-----|-----|-----|----|
| <i>Acentrella sinica</i> | ACS | 15.27 | 2.09 | 1.03 | 12.15 | 137 | 68 | 796 | NS |
| <i>Alainites</i> sp. | ALA | 21.91 | 11.40 | 0.62 | 9.89 | 520 | 28 | 451 | ** |
| <i>Baetis chelif</i> | BCH | 11.43 | 4.26 | 0.46 | 6.71 | 373 | 41 | 587 | NS |
| <i>Baetis pavidus</i> | BPA | 17.88 | 1.52 | 2.25 | 14.11 | 85 | 126 | 789 | ** |
| <i>Baetis punicus</i> | BPU | 23.10 | 8.97 | 0.98 | 13.15 | 388 | 42 | 569 | ** |
| <i>Baetis rhodani</i> | BRH | 17.50 | 0.60 | 1.89 | 15.01 | 34 | 108 | 858 | ** |
| <i>Baetis sinospinosus</i> | BRS | 8.60 | 8.60 | 0.00 | 0.00 | 1 | 0 | 0 | NS |
| <i>Labiobaetis neglectus</i> | LNE | 22.00 | 8.22 | 2.57 | 11.22 | 373 | 117 | 510 | NS |
| <i>Ephemera glaucops</i> | EPG | 9.19 | 4.33 | 0.54 | 4.33 | 471 | 58 | 471 | * |
| <i>Nigrobaetis rithralis</i> | NRH | 18.70 | 5.95 | 0.91 | 11.84 | 318 | 49 | 633 | * |
| <i>Cheleocloeon dimorphicum</i> | CHD | 22.04 | 6.04 | 3.84 | 12.16 | 274 | 174 | 552 | ** |
| <i>Centroptilum luteolum</i> | CEL | 19.87 | 4.82 | 0.75 | 14.30 | 243 | 38 | 720 | ** |
| <i>Cloeon dipterum</i> | CLD | 25.01 | 7.36 | 4.16 | 13.49 | 294 | 166 | 539 | ** |
| <i>Cloeon group simile</i> | CGR | 22.35 | 3.89 | 2.56 | 15.90 | 174 | 115 | 712 | ** |
| <i>Procloeon stagnicola</i> | PRS | 17.82 | 4.59 | 2.16 | 11.07 | 257 | 121 | 621 | ** |
| <i>Procloeon group bifidum</i> | PRG | 19.62 | 6.16 | 3.17 | 10.29 | 314 | 161 | 525 | ** |
| <i>Oligoneuriella</i> sp. | OLI | 20.29 | 4.13 | 0.66 | 15.50 | 203 | 33 | 764 | NS |
| <i>Rhithrogena</i> sp. | RHI | 24.38 | 15.23 | 0.39 | 8.76 | 625 | 16 | 359 | ** |
| <i>Rhithrogena group germanica</i> | RHG | 15.51 | 2.94 | 0.66 | 11.92 | 189 | 42 | 768 | * |
| <i>Ecdyonurus</i> sp. | ECD | 17.47 | 2.53 | 2.22 | 12.72 | 145 | 127 | 728 | ** |
| <i>Ecdyonurus rothschildi</i> | ECR | 14.96 | 1.36 | 1.44 | 12.16 | 91 | 96 | 813 | ** |
| <i>Caenis luctuosa</i> | CAE | 17.71 | 1.15 | 2.55 | 14.02 | 65 | 144 | 791 | NS |
| <i>Caenis pusilla</i> | CPU | 16.83 | 2.07 | 0.78 | 13.98 | 123 | 47 | 831 | ** |
| <i>Choroterpes (Ch.) atlas</i> | CH | 19.18 | 6.15 | 2.32 | 10.72 | 321 | 121 | 559 | ** |
| <i>Choroterpes lindrothi</i> | CHL | 15.99 | 2.08 | 0.67 | 13.24 | 130 | 42 | 828 | ** |
| <i>Habrophlebia group fusca</i> | HFU | 21.16 | 12.34 | 0.79 | 8.03 | 583 | 37 | 380 | * |
| <i>Potamanthus luteus</i> | POL | 15.92 | 2.31 | 0.97 | 12.64 | 145 | 61 | 794 | NS |

Inertia: variability of the niche; OMI: species marginality; Tol: tolerance; RTol: residual tolerance. InerO = inertia; OMI = outlying mean index; T1 = tolerance index (marginal tolerance: habitat breadth of the species associated with environmental variables); T2 = residual tolerance index (variance in the species niche that is not explained by environmental variables); $z^* = 1000 * z / \text{InerO}$.

Percentage corresponds to the proportion of each parameter in inertia (inertia = OMI + Tol + RTol). The p-value (P) for the marginality is obtained by a swapping test (100 000 permutations).

The species are described by their codes (Tab. II); inertia, marginality index (IMO), the index of tolerance (Tol) and the index of residual tolerance (RTol) were calculated for each species. The last column represents the P value calculated by a Monte Carlo test 100,000 permutations (** p < 0.01, * p < 0.05, NS, not significant) (Tab. III).

Finally, 20 species of 27 mayfly taxa show a significant marginality (Tab. III). This suggests a high influence of environmental variables selected on species distribution. The global test of the mean marginality of all species is also highly significant (P < 0.001). Seven species have a very high marginality index (7 < OMI < 16); this difference is statistically significant for 5 of them; eight species showed an index included between 4 and 7 (4 ≤ OMI ≤ 7). At last, twelve species present a relatively small marginality (1 < OMI ≤ 3). This suggests that they are either insensitive to variations of environmental factors measured, or sensitive to other non-measured parameters.

The highest tolerance indices are attributed to *C. dipterum*, *C. dimorphicum*, *P. gr. bifidum*, *L. neglectus*, *C. gr. simile*, *C. luctuosa*, *Ch. (Ch.) atlas*, *B. pavidus*, *Ecdyonurus* sp., *P. stagnicola*. All these species show also a high residual tolerance index; this indicates that a great deal of the variability of their occurrence is still unexplained by selected variables. Sixteen (16) of 27 species (60 %) have more than 50 % of their variability explained by the selected variables.

However, it is suitable to note that a great number of species, including the ones with a significant marginality, show a high residual tolerance (Tab. III). This case indicates that, through their distribution in studied areas, they are significantly correlated with the explicative variables used in analysis, but there are other unstudied factors which can probably affect the species distribution.

For example, *Rhithrogena* sp., *H. gr. fusca* and *Alainites* sp. are the most marginal species (OMI = 15, 12, 11) with also an important residual tolerance (RTol = 9.88, 8, 8.75), denoting that the considered variables explain largely the distribution of the three species. Nevertheless, *B. rhodani*, *C. luctuosa*, *E. rothschildi* and *B. pavidus* are the least marginal (respectively OMI = 0.6, 1.14, 1.35, 1.5) with a residual tolerance very high towards the studied variables. The least wide niche belongs to *Rhithrogena* sp. (Tol = 0.39).

Our results reveal clearly, on the one hand, marginal (high OMI index values) and non-marginal species (low OMI index values), and on the other hand, discriminate specialist (low values of tolerance) and generalist (high values of tolerance) species, agreeing with previous findings (Soininen *et al.*, 2011; Heino & Grönross, 2014).

Figure 2 right indicates that niches of *Rithrogena* sp., *H. gr. fusca*, *Alainites* sp. are associated with headwaters (altitude) while those of *L. neglectus* and *C. dipterum* are linked to heavily mineralized waters (Cl and Mg contents). *Ch. dimorphicum*, *Ch.(Ch.) atlas* and *P. gr. bifidum* colonize warmer waters and *C. gr. simile* is able to tolerate highly mineralized waters. Finally, *C. pusilla*, *A. sinaica* and *E. rothschildi*, with low marginality, rather prefer arboreous stations, with finer substrate and slightly polluted waters.

DISCUSSION

Water mineralization, linked to land uses (agricultural activities, pasture) and to geological nature, and altitude are the main environmental variables determining Algerian mayflies' assemblage at the regional scale (North Algeria), in agreement with the findings of other authors (Gagneur & Thomas, 1988; Boumaïza & Thomas, 1995). Certainly, altitude is one of the most important environmental factors; however, it does not act as a single factor on mayfly larvae but it combines the other variables (temperature correlated with oxygenation, slope with size substrate, and streambed width), as well as human impact. Therefore, altitude confuses probably the effect of such factors. Besides, only few studies have used geologic data to quantify how geology interacts with other environmental factors to produce different water chemistries. Therefore some authors (Egglshaw & Morgan, 1965; Olson, 2012; Selvanayagam & Abril, 2016) showed that catchment geology have a greater influence on water chemistry (ion concentrations and electrical conductivity), at a regional scale. On the contrary, several studies have indicated that land use changed stream chemistry, acting as an important factor in controlling the structure of the aquatic communities (Lenat & Crawford, 1994; Paul & Meyer, 2001). Temperature, precipitation, substrate heterogeneity, pollution and shade (cover streambed density) can also explain the distribution as it has been reported somewhere else (Rueda *et al.*, 2002; Buss & Salles, 2007), whereas dissolved oxygen content, pH and hydraulic parameters seem to have less influence on the Ephemeroptera distribution at our regional scale. Nevertheless, at a local scale, the availability of appropriate mesological conditions is one of the most important factor influencing the occurrence and distribution of Ephemeroptera (Bauernfeind & Moog, 2000; Dedieu *et al.*, 2015).

In the studied area, ionic water composition is strongly influenced by drainage from cultivated lands along the catchments; furthermore, the increase of mineralization in stream is related with the increment of irrigated areas and pasture land (Chelif, Issers and El Hai wadis) agreeing with the findings of Stepanonow & Chembarisov (1978). It is noteworthy that the water mineralization, in this study, combines various aspects of organic pollution (untreated industrial and domestic wastes) and nutrient input by sediment yields from agricultural land use.

So mayfly composition, at a regional scale (hydroecoregions), is controlled rather by topographical, climatic, hydrogeological, (agreeing Aschonits *et al.*, 2016), and physico-chemical factors.

B. rhodani, *C. luctuosa*, *E. rothschildi* and *B. pavidus* are the most abundant and the most frequent species with a high tolerance (ubiquistic and eurythermous). This is consistent with the observations of other researchers (Alba-Tercedor *et al.*, 1995; Korbaa *et al.*, 2009; Arimoro & Muller, 2010; Vilenica *et al.*, 2015). *A. sinaica*, *B. punicus*, *Ch. atlas* and *Ch. lindrothi* exhibit low frequencies (8-10 %); they are confined to cold waters and shady streams in Djurdjura (*A. sinaica*, *B. punicus*, and *H. gr. fusca*). *Rhithrogena* sp. is rare, related probably to the increase in swiftness of the current, occurs only in the Djurdjura region with *H. gr. fusca* and *Alainites* sp.; they are associated with upstream mountain areas. *L. neglectus* and *C. dipterum* are found in strongly mineralized waters. *C. dimorphicum*, *Ch. (Ch.) atlas* and *P. gr. bifidum* inhabit warmer waters. *C. gr. simile* is present in warm and highly mineralized standing waters in lowland areas; it could tolerate salty water according to Alhejoj *et al.* (2014). Finally, *C. pusilla*, *A. sinaica* and *E. rothschildi*, in spite of their low marginality, show a preference towards arboreous stations, with finer substrate and low eutrophic water. The distribution of mayflies in the studied area is significantly correlated with some explicative variables used in analysis, but there are other unstudied factors such as biological traits (Dedieu *et al.*, 2015), habitat type (Vilenica *et al.*, 2015), habitat alterations (Alba-Tercedor *et al.*, 1995; Arimoro & Muller, 2010; Stoyavona *et al.*, 2014) which can probably affect strongly the Ephemeroptera assemblages. It is also known that *P. luteus*, a non-marginal species with wide niche, and low residual tolerance, is scarce in Tunisia (Zrelli *et al.*, 2015), occurring among aquatic vegetation.

Dominant species (*B. pavidus*, *C. luctuosa* and *B. rhodani*) abound and occur in all northern Algerian streams. According to Heino & Grönross (2014), niche characteristics are important variables in explaining variation in the regional occupancy and abundance of stream invertebrates. Nevertheless, *B. punicus*, *Alainites* sp. and *H. gr. fusca* are characteristic of headwaters (cold waters) in the Djurdjura region. Mazafran wadi (Blidean Atlas) contains rare species such as *B. sinespinosus*, *B. chelif* inhabits permanent running waters, in piedmont areas, with coarse substrate. Other wadis include eurythermous or thermophilous species, which are able to tolerate heavily mineralized waters, and even polluted ones. Some lowland plain species reach back in altitude (up to 1450m), fleeing the temperature rises of water (*C. gr. simile*, *B. pavidus*).

Distribution of mayfly larvae is locally affected by environmental parameters (flow, thermal regime, substrate, allochthonous inputs). Besides the altitudinal gradient, species diversity fluctuates with substrate composition size and riparian cover; species richness and diversity are low in stations strongly affected by anthropogenic disturbances (domestic wastewaters and farming activities), in agreement with Arimoro & Muller (2010), and also verifying Aschonits *et al.* (2016) who suggested that low polluted stations have higher taxonomic richness.

Contrary to temperate areas (Europe), in Northern Algeria, few rhithrophilic and ubiquitous species dominate in the upper reaches; the occurrence of potamophilic species increases but specific diversity decreases under anthropogenic impacts. The middle sections (piedmont stream) show the highest values of species richness.

Further works on the patterns of distribution of Ephemeroptera assemblages in hydroecoregions shall consider their biological and physiological (physiological performance) traits, and other variables such as aquatic vegetation and human disturbances (ecosystem

alteration) but they shall avoid the macro-scale variable which could add noise and bias in the analysis. Regardless the niche position and the niche breadth, the occupancy and the abundance of mayfly species may be affected by other traits (feeding group, mobility, body size).

ACKNOWLEDGMENTS

We express our due thanks to Dr. Hamzaoui and Dr. Thomas for their help and to two anonymous referees for their useful comments on previous drafts.

REFERENCES

- ALBA-TERCEDOR, J., PICAZO-MUÑOZ, J. & ZAMORA-MUÑOZ, C. (1995).— *Relationships between the distribution of mayfly nymphs and water quality in the Guadalquivir River Basin (Southern Spain)*. Canadian Scholar's Press Inc., Toronto.
- ALHEJOJ, I., SALAMEH, E. & BANDEL, K. (2014).— Mayflies (order: Ephemeroptera): an effective indicator of water bodies conditions in Jordan. *Int. J. Scient. Res. Envir. Sci.*, 2: 361-370.
- ARIMORO, F.O. & MULLER, W.J. (2010).— Mayfly (Insecta: Ephemeroptera) community structure as an indicator of the ecological status of a stream in the Niger Delta area of Nigeria. *Envir. Monit. and Asst.*, 166: 581-594.
- ASCHONITS, V.G., CASTALDELLI, G. & FANO, E.A. (2016).— Relations between environmental gradients and diversity indices of benthic invertebrates in lotic systems of northern Italy. *Web Ecol.*, 16: 13-15.
- BAUERNFEIND, E. & MOOG, O. (2000).— Mayflies (Insecta: Ephemeroptera) and the assessment of ecological integrity: A methodological approach. *Hydrobiologia*, 442/443: 71-83.
- BAUERNFEIND, E. & SOLDÁN, T. (2012).— *Mayflies of Europe (Ephemeroptera)*. Apollo Books. Ollerup, Denmark.
- BEBBA, N., EL ALAMI, M., ARIGUE, S.F. & ARAB, A. (2015).— Étude mésologique et biotypologique du peuplement des Éphéméroptères de l'oued Abdi (Algérie). *J. Mater. Environ. Sci.*, 6: 1164-1177.
- BELAIDI, N., TALEB, A. & GAGNEUR, J. (2004).— Composition and dynamics of hyporheic and surface fauna in a semi-arid stream in relation to the management of a polluted reservoir. *Ann. Limnol. - Int. J. Limn.*, 40: 237-248.
- BOUMAÏZA, M. & THOMAS, A. (1995).— Distribution and ecological limits of Baetidae vs other mayfly families in Tunisia: a first evaluation (Insecta, Ephemeroptera). *Bull. Soc. Hist. Nat. Toulouse*, 131: 27-33.
- BUFFAGNI, A. (1997).— Mayfly community composition and the biological quality of streams, Pp 235-246 In: P. Landolt & M. Sartori (eds). *Ephemeroptera & Plecoptera: Biology-Ecology-Systematics*. MTL, Fribourg.
- BUSS, D.F. & SALLES, F.F. (2007).— Using Baetidae species as biological indicators of environmental degradation in a Brazilian river basin. *Envir. Monit. and Asst.*, 130: 365-372.
- CARBONELL, J.A., MILLAN, A., GREEN, A.J., CÉSPEDES, V., COCCIA, C. & VELASCO, J. (2015).— What traits underpin the successful establishment and spread of the invasive water bug *Trichocorixa verticalis verticalis*? *Hydrobiologia*, 768: 273-286.
- CHAÏB, N., BOUHALA, Z., FOUZARI, L., MARZIALI, L., SAMRAOUI, B. & ROSSARO, B. (2013).— Environmental factors affecting the distribution of Chironomid larvae of the Seybousse wadi, North-Eastern Algeria. *J. Limnol.*, 72: 203-214.
- DEDIEU, N., RHONE, M., VIGOUROUX, R. & CÉRÉGHINO, R. (2015).— Assess in the impact of gold mining in headwater streams of Eastern Amazonia using Ephemeroptera assemblages and biological traits. *Ecol. Indic.*, 52: 332-340.
- DOLÉDEC, S., CHESSEL, D. & GIMARET-CARPENTIER, C. (2000).— Niche separation in community analysis: a new method. *Ecology*, 81: 2914-2927.
- EATON, A.E. (1899).— List of Ephemeridae, hitherto observed in Algeria with localities. *Ent. month. Mag.*, 35: 4-5.
- EGGLISHAW, H.J. & MORGAN, N.C. (1965).— A survey of the bottom fauna of streams in the Scottish Highlands. Part II. The relationship of the fauna and the chemical and geological conditions. *Hydrobiologia*, 26: 173-183.
- GABRIELS, W., LOCK, K., DE PAUW, N. & GOETHALS, P.L. (2010).— Multimetric Macroinvertebrate Index Flanders (MMIF) for biological assessment of rivers and lakes in Flanders (Belgium). *Limnologia*, 40: 199-207.
- GAGNEUR, J. & THOMAS, A.G.B. (1988).— Contribution à la connaissance des Éphéméroptères d'Algérie. I. - Répartition et écologie (1^{ère} partie) (Insecta, Ephemeroptera). *Bull. Soc. Hist. Nat. Toulouse*, 124: 213-223.
- GRÜNER, N., GEBUHR, C., BOERSMA, M., FEUDEL, U., WILTSHIRE, K.H. & FREUND, J.A. (2011).— Reconstructing the realized niche of phytoplankton species from environmental data: fitness versus abundance approach. *Limnol. & Oceanogr. Methods*, 9: 432-442.
- HEINO, J. & GRÖNROSS, M. (2014).— Untangling the relationships among regional occupancy, species traits, and niche characteristics in stream invertebrates. *Ecol. & Evol.*, 4: 1931-1942.

- HERNÁNDEZ-FARINÁS, T., BACHER, O., SOUDANT, D., BELIN, C. & BARILLE, L. (2015).— Assessing phytoplankton realized niches using a French national phytoplankton monitoring network. *Est., Coast. & Shelf Sci.*, 159: 15-27.
- KORBAA, M., BEJAOU, M. & BOUMAÏZA, M. (2009).— Variation spatio-temporelle de la structure de l'éphéméroptéofaune de l'oued Sejenane (Ichkeul, Tunisie septentrionale). *Rev. Sci. Eau*, 22: 373-381.
- LANDA, V. & SOLDÁN, T. (1991).— The possibility of mayfly faunistics to indicate environmental changes of large areas. Pp 559-565 In: J. Alba-Tercedor & A. Ortega-Sanchez (eds). *Overview and strategies of Ephemeroptera and Plecoptera*. Sandhill Crane Press, Gainesville, Florida.
- LENAT, D.R. & CRAWFORD, J.K. (1994).— Effects of land use on water quality and aquatic biota of three North Carolina Piedmont streams. *Hydrobiologia*, 294: 185-199.
- LESTAGE, J.A. (1925).— Éphéméroptères, Plécoptères et Trichoptères recueillis en Algérie par M.H. Gauthier et liste des espèces connues actuellement de l'Afrique du Nord. *Bull. Soc. Hist. nat. Afr. N.*, 16: 8-18.
- LOUNACI, A., BROSSE, S., AÏT MOULOUD, S., LOUNACI-DAOUDI, D., MEBARKI, N. & THOMAS, A. (2000a).— Current knowledge of benthic invertebrate diversity in an Algerian stream: a species check-list of the Sébaou River basin (Tizi Ouzou). *Bull. Soc. Hist. nat. Toulouse*, 136, 43-55.
- LOUNACI, A., BROSSE, S., THOMAS, A. & LEK, S. (2000b).— Abundance, diversity and community structure of macroinvertebrates in an Algerian stream, the Sébaou wadi. *Annls. Limnol.*, 36: 123-133.
- NAVÁS, L. (1929).— Insectes Névroptères et voisins de Barbarie (Septième série). *Bull. Soc. Hist. nat. Afr. N.*, 7: 57-60.
- OLSON, J.R. (2012).— *The influence of geology and other environmental factors on stream water chemistry and benthic invertebrates assemblages*. All Graduates Thesis and Dissertations. <http://digitalcommons.usu.edu/etd/1324>, Utah State University.
- PAUL, M.J. & MEYER, J.L. (2001).— Streams in the urban landscape. *Ann. Rev. Ecol. Syst.*, 32: 333-365.
- RUEDA, J., CAMACHO, A., MEZQUITA, F., HERNANDEZ, R. & ROCA, J.R. (2002).— Effect of episodic and regular sewage discharge on water chemistry and macroinvertebrate fauna of a Mediterranean stream. *Water, Air & Soil Poll.*, 140: 425-444.
- SELVANAYAGAM, M. & ABRIL, R. (2016).— Use of benthic macroinvertebrates as a biological indicator in assessing water quality of river Puyo, Pastaza, Ecuador. *Amer. J. Life Sci.*, 4: 1-12.
- SOININEN, J., HEINO, J., LAPPALAINEN, J. & VIRTANEN, R. (2011).— Expanding the ecological niche approach: relationships between variability in niche position and species richness. *Ecol. Complex.*, 8: 130-137.
- SOLDÁN, T. & THOMAS, A.G.B. (1983).— New and little-known species of mayflies (Ephemeroptera) from Algeria. *Act. Ent. Bohemoslov.*, 80: 356-376.
- SOLDÁN, T. & THOMAS, A.G.B. (1985).— *Centroptilum dimorphicum* sp. n., a new species of mayfly (Ephemeroptera, Baetidae) from Algeria. *Act. Ent. Bohemoslov.*, 82: 180-186.
- SOLDÁN, T., GODUNKO, R.J. & THOMAS, A.G.B. (2005).— *Baetis chelif* n. sp. a new mayfly from Algeria with notes of *Baetis sinespinosus* Soldán & Thomas 1983, n. stat. (Ephemeroptera: Baetidae). *Genus*, 16: 155-165.
- STEPANONOW, I.N. & CHEMBARISOV, E.I. (1978).— Irrigation effects on the mineralization of river water. *Water, & Soil Poll.*, 9: 397-401.
- STOYAVONA, T., VIDINOVA, Y., YANEVA, I., TYUFEKCHIEVA, V., PARVANOV, D., TRAYKOV, I. & BOGOEV, V. (2014).— Ephemeroptera, Plecoptera and Trichoptera as indicators for ecological quality of the Luda Reka River, South West Bulgaria. *Acta zool. Bulg.*, 66: 255-260.
- THIOULOUSE, J., CHESSEL, D., DOLÉDEC, S. & OLIVIER, J.M. (1997).— ADE-4: a multivariate analysis and graphical display software. *Stat. & Comput.*, 7: 75-83.
- THOMAS, A. (1998).— A provisional checklist of the mayflies of North Africa (Ephemeroptera). *Bull. Soc. Hist. nat. Toulouse*, 134: 13-20.
- VILENICA, M., GATTOLIAT, J.L., MIHALJEVIC, Z. & SARTORI, M. (2015).— Croatian mayflies (Insecta, Ephemeroptera): species diversity and distribution patterns. *Zookeys*, 523: 99-127.
- ZOUGGAGHE, F., MOUNI, L. & TAFER, M. (2014).— Qualité hydrobiologique du réseau hydrographique du bassin versant de la Soummam (Nord de l'Algérie). *Larhyss. J.*, 17: 21-33.
- ZRELLI, S., BOULAABA, S., BEJAOU, M., BOUMAÏZA, M. & SARTORI, M. (2015).— Description et répartition de *Potamanthus luteus* Linnaeus 1767 (Ephemeroptera, Potamanthidae) en Tunisie. *Faun. Entomol.*, 68: 223-228.