



HAL
open science

First evidence of migration across the South Pacific in endangered Amsterdam albatross and conservation implications

Karine Delord, Timothée Poupart, Nicolas Gasco, Henri Weimerskirch,
Christophe Barbraud

► To cite this version:

Karine Delord, Timothée Poupart, Nicolas Gasco, Henri Weimerskirch, Christophe Barbraud. First evidence of migration across the South Pacific in endangered Amsterdam albatross and conservation implications. *Marine Policy*, 2022, 136, pp.104921. 10.1016/j.marpol.2021.104921 . hal-03529205

HAL Id: hal-03529205

<https://hal.science/hal-03529205>

Submitted on 8 Jan 2024

HAL is a multi-disciplinary open access archive for the deposit and dissemination of scientific research documents, whether they are published or not. The documents may come from teaching and research institutions in France or abroad, or from public or private research centers.

L'archive ouverte pluridisciplinaire **HAL**, est destinée au dépôt et à la diffusion de documents scientifiques de niveau recherche, publiés ou non, émanant des établissements d'enseignement et de recherche français ou étrangers, des laboratoires publics ou privés.



Distributed under a Creative Commons Attribution - NonCommercial 4.0 International License

TITLE First evidence of migration across the South Pacific in endangered Amsterdam albatross and conservation implications

KARINE DELORD^{1*}, TIMOTHEE POUPART¹, NICOLAS GASCO², HENRI WEIMERSKIRCH¹, CHRISTOPHE BARBRAUD¹

¹ Centre d'Etudes Biologiques de Chizé UMR 7372, CNRS, F-79360 Villiers en Bois, France

² Laboratoire de Biologie des Organismes et Ecosystèmes Aquatiques (BOREA), MNHN, CNRS, UCN, IRD, SU, UA, Paris, France

Corresponding author:

Karine DELORD, CEBC-CNRS, 79 360 VILLIERS-EN-BOIS, FRANCE

E-mail: karine.delord@cebc.cnrs.fr

Keywords: *Diomedea amsterdamensis*, National Plan of Actions, juvenile dispersal, immature at sea distribution, international conservation responsibility

Acknowledgements

This study was made possible thanks to all the field workers involved in the monitoring program on Amsterdam albatross, namely Jean-Baptiste Thiebot, Jérémy Demay, Rémi Bigonneau, Romain Bazire, Hélène Le Berre, Marine Quintin, Marine Devaud, Chloé Tanton, Jérémy Dechartre and Anthony Le Nozahic. We are grateful to Richard Phillips, British Antarctic Survey, Cambridge for providing GLS loggers. This study is a contribution to the National Plan of Actions for Amsterdam albatross. This monitoring program was supported financially and logistically by the French Polar Institute IPEV (program 109, resp. Henri Weimerskirch), the Zone Atelier Antarctique (CNRS-INEE), Terres Australes et Antarctiques Françaises. All work was carried out in accordance with the IPEV ethics committee. We acknowledge Dominique Joubert for the management of the demographic CEBC database. We would also like to thank Daphnis De Pooter at the CCAMLR Secretariat for assisting with the provision of the fishery data from Divisions 58.4.4a, 58.4.4b, 58.5.1, 58.5.2, 58.6, 58.7, 51 (CI and PEI), and all data owners for their permission for the use of the data, in accordance with the Rules for Access and Use CCAMLR Data. We thank the Museum National d'Histoire Naturelle (MNHN) de Paris (Charlotte Chazeau, Patrice Pruvost, Alexis Martin—PECHEKER database). The contribution of captains, crews and fishery observers (particularly Marion Kauffmann, Cyrielle Jac, Samuel Perroteau) who collected the data is gratefully acknowledged.

1 **Introduction**

2 Many seabirds undergo long-distance migrations between their breeding and wintering areas. This is
3 particularly the case to reach upwelling systems: across North Pacific [1,2], across South Pacific from
4 Australia to the Humboldt Current region [3] or across South Atlantic to the Benguela/Agulhas Current
5 region [4]. As oceanic migrants albatrosses are amongst the most globally-threatened species and have
6 direct interaction with fishing vessels, fisheries bycatch is one of the major conservation issue worldwide
7 [5–7].

8 Albatrosses are long-lived species (i.e. high adult survival rates, delayed sexual maturity and low
9 fecundity) and large-sized species (i.e. *Diomedea spp.*) breed biennially if successful in fledging a chick
10 [8]. Given these extreme life-history traits, population trajectories are highly sensitive to changes in
11 adult mortality. Albatrosses have a wide at sea distribution and are therefore potentially threatened by
12 a multitude of fisheries in national and international waters [4,9–12]. Naïve juvenile albatrosses disperse
13 widely and may have distinct routes and use different areas compared to adults [13–15].

14 Among the albatrosses the Amsterdam albatross (*Diomedea amsterdamensis*) is listed among the most
15 endangered species due to a very small population (~ 300-350 individuals; Barbraud et al. unpublished
16 data) and being endemic to a single isolated island in the southern Indian Ocean, Amsterdam Island. It is
17 one of the world's rarest birds. Very sensitive to additional mortality [16,17], the Amsterdam albatross is
18 identified as a priority species to protect, especially at risk due to bycatch [18], and has benefited from
19 two successive National Plans of Actions since 2011 (NPOA 1st: 2011- 2015, 2nd: 2018-2027). The
20 Amsterdam albatross is a dispersive migrant known to undertake long-distance movements from
21 eastern to western South Indian Ocean, occasionally reaching South Atlantic and therefore, crossing
22 many fishing areas [14,19]. To our knowledge no observation of incidental catch has been reported for
23 this species. Yet this does not imply that it is not happening especially i) in fisheries without onboard
24 observers dedicated to bycatch or not required to report bycatch or ring recoveries, or in Illegal,

25 Unreported and Unregulated (IUU) fisheries, ii) when low percentage of hauled hooks (<5%) are being
26 surveyed by bycatch-dedicated observers onboard vessels [20], and iii) due to identification issues.
27 During last decades, bycatch estimates of hundreds of albatrosses were reported in the South Indian
28 Ocean [21] and included several species at risk across the Southern Hemisphere [18].
29 As part of a multi-year survey evaluating juvenile dispersal and immature at-sea distribution linked to
30 the current NPOA framework for the Amsterdam albatross, the present study reports the first evidence
31 from a single individual that Amsterdam albatross can wander for extensive periods outside the Indian
32 Ocean, in the Pacific Ocean. This unprecedented, unexpected and novel finding is discussed in terms of
33 overlap risk with fisheries and conservation issues.

34

35 **Materials and methods**

36 **Study species and data loggers**

37 Amsterdam Island (37° 50' S; 77° 33' E) is located in the subtropical part of the southern Indian Ocean.
38 In this oceanic area, the southern subtropical front (SSTF) delimits the warmer subtropical from the
39 colder sub-Antarctic waters [22]. The Amsterdam albatross, like other great albatrosses, is a biennial
40 breeder [23,24], with high survival during juvenile, immature and adult phase [17]. Juvenile birds fledge
41 and migrate independently from the adults in January. Immature birds may visit the colony when they
42 are 4–7 yrs old, but generally only start breeding at 9 yrs old [16].

43 Previous study during the first months at sea of juveniles Amsterdam albatross showed an initial rapid
44 movement taking all individuals away from the vicinity of their native colony. Then, they dispersed at
45 large-scale in the entire southern Indian Ocean (15° to 135° E, ~ 4 500 km from the colony), through a
46 large range of latitudinal gradient (27° to 47° S) similarly to the adults during their sabbatical period
47 [14,19].

48 The main objective of the ongoing NPOA is to improve the conservation status of the species by
49 removing or reducing the threats on breeding success and survival rates for the species. Planned actions
50 concern specific objectives regarding threats on land (i.e. pathogen contamination, limitation or
51 eradication of introduced invasive species) and at sea (i.e. at-sea distribution of different stages, habitat
52 modelling and projection, overlap risk assessment with fisheries, implementation of the most efficient
53 bycatch mitigation measures). Under this NPOA framework, a study was launched to gain additional
54 knowledge on the at-sea distribution of the immature stage (between fledging and the first return on
55 land), a period for which only very limited data exist [14, 19]. Hence, the study of juvenile birds at-sea
56 movements was completed using Global Location Sensing (GLS; Mk15-British Antarctic Survey). GLSs
57 record the ambient light level every 10 min, from which local sunrise and sunset hours can be inferred
58 allowing estimating location every 12 h [25]. Locations based on light-based archival tags are associated
59 with spatial error estimates (~200 km; [26]). Beside the accuracy of those loggers, broad-scale
60 movements can be confidently identified and allowed us to track the birds for prolonged periods with a
61 minimal disturbance [13]. The birds were tagged as chick ($n = 21$) in 2011 before leaving the colony for
62 the first time. To date, at year $t+9$, we have retrieved 12 of the 21 GLS loggers deployed (recovery rate
63 ~57%) from which 10 individual tracks were estimated (2 loggers failed to record data), thereby allowing
64 to extend the study of juvenile and immature stages over a period up to ~ 3.1 yrs after fledging. The
65 present study focuses on one individual which travelled outside the Indian Ocean, revealing a new
66 migratory pathway and bringing additional information about fisheries overlap.

67

68 **Data and processing**

69 Fishing data

70 To describe the overlap between the distributions of the tracked bird and fishing effort (i.e. longline and
71 trawl), we collated the data available from the relevant regional fisheries management organisations

72 (RFMOs; Table 1, Fig. 1, Appendix A) and the Commission for the Conservation of Antarctic Marine Living
73 Resources (CCAMLR). Note that some RFMO fishing effort datasets are very incomplete (particularly in
74 the Indian Ocean) and can thus result in biased estimates of overlap, particularly when comparing across
75 different RFMOs [27]. To assess the association of albatrosses with fishing vessels [28] we used Global
76 Fishing Watch (GFW) available datasets for assessing fisheries interactions by estimating daily overlap
77 between fishing activity (presence and intensity) and bird distribution (twice daily locations), i.e. a proxy
78 of being at risk to incidental bycatch (Appendix A).

79

80 Fishery observer data

81 The seabird observation data collected during fishing activities by the scientific onboard observers [29]
82 were used to identify direct interactions through photo-identification of individuals ringed as part of an
83 ongoing long-term monitoring capture-recapture study (CEBC dataset; see [17]). Observer data were
84 collected under the French Southern Ocean Fishery Observer Program [30] and entered on board into
85 an electronic logbook designed by the Muséum National d'Histoire Naturelle de Paris (MNHN) and then
86 uploaded in an 11G Oracle database named "PECHEKER" hosted and managed by MNHN [29].

87

88 Analysis of light data

89 We used the FLightR R package [31,32] to determine post-fledging migration movements and timing.
90 FLightR uses the slope of the light curve around twilight to estimate locations. We defined twilights with
91 the *preprocessLight* function followed by an additional automated screening using the *twilightEdit*
92 function, in the TwGeos [33] R package (Appendix A).

93

94 Overlap with fisheries

95 The number of GLS locations situated in High Seas, RFMOs and Exclusive Economic Zones (EEZs) areas
96 were counted using R software (version 4.0.4) in order to assess the percentage of the entire movement
97 in each area. Then, the GLS locations of the albatross were aggregated in visited cells, according to the
98 spatial accuracy of the fishing data. This spatial overlap based on the common centroids of the cells was
99 completed by a temporal join to assess the concomitant use of the same cell by the bird and the fishing
100 vessels (e.g. proxy of being at risk to incidental bycatch, see Appendix A).

101

102 **Results**

103 Out of the ten juvenile individuals with recorded tracks, nine distributed entirely in the southern Indian
104 Ocean during their first years at sea (not illustrated, see [19]). However, surprisingly, one travelled
105 outside the Indian Ocean, providing the first evidence that Amsterdam albatross can wander in the
106 Pacific Ocean (Fig. 1). Before its GLS tag stopped (1176 days after leaving the colony), this individual
107 travelled a total distance of ~185 800 km and went as far as 12 915 km away from its colony. During its
108 first three years at sea, this individual crossed two Ocean basins: the Indian Ocean and the Pacific
109 Ocean. It distributed mainly in the southern Indian Ocean (~66% of locations), but in a totally
110 unexpected way it also spent a large part of its time in the southern Pacific Ocean (~34%), the rest being
111 distributed among the global Southern Ocean (<~1%). The bird spent its first 793 days (06/12/2011 to
112 06/02/2014) in the Indian Ocean basin and the next 383 days in the Pacific Ocean basin (06/02/2014 to
113 24/02/2015). The latitudinal range expanded between -22.8°S to -54.8°S. As the device stopped
114 recording off the Chilean coast (10 696 km away from Amsterdam Island), the return journey to the
115 colony was not completed (Fig. 1).

116 The bird distributed mainly in high seas (78% of the locations) and within 13 EEZs (22% of locations;
117 Appendix Table S1 & S2). In high seas, its distribution overlapped with seven RFMOs (3 targeting tuna-
118 like species and 3 targeting non-tuna-like species; Table 1, Appendix Table S3, Fig. 1 & 2). Overlaps

119 occurred in the southern Indian Ocean within IOTC (~62%) and SIOFA (~48%) areas, and in Pacific Ocean
120 RFMOs (SPRFMO: 24%, WCPFC: 2% and IATTC: 28%) areas.

121 The French EEZs was the most overlapping country with 5 EEZs representing up to 41% of the bird's
122 distribution (Fig. A2), followed by Chile (2 EEZs, ~38%), South Africa (2 EEZs, ~15%), and New Zealand
123 (~1.8%).

124 While SIOFA was created only recently (agreement signed in 2006) and entered into force in 2012 the
125 overlap between fishing effort and bird location could not be estimated due to data inaccessibility.

126

127 Overlap with fishing effort

128 This Amsterdam albatross movement encompassed 143 cells on the RFMOs grid (3 340 661 km²) and
129 451 cells on the GFW grid (1 383 682 km²). These cells were spatially overlapping with fishery areas for
130 82% and 66% respectively.

131 The spatio-temporal overlap with the monthly RFMO fishing data showed no concomitant use of the
132 same cell with trawling (data available only for SPRFMO and CCAMLR). However, it happened with
133 longlining for 120 cells visits (36%, Fig. 3a). These potential interactions happened primarily in IOTC (95
134 cells visits, 79%) and to a lesser extent in IATTC (12 cells visits, 10%), CCAMLR (9 cells visits, 7.5%) and
135 WCPFC (4 cells visits, 3.6%). In time, this overlap spanned almost all the trip duration, occurring on 27
136 months out of the 39 recorded. It also included all the months of the year. The corresponding fishing
137 effort was 7 655 856, 920 785, 2 068 290 and 7 041 deployed hooks respectively in IOTC, IATTC, CCAMLR
138 and WCPFC.

139 The spatio-temporal overlap with the daily GFW data showed concomitant use of the same cell with
140 fishing vessels detected during the same day for 11 cells visits (0.7%, Fig. 3b) in 2012. These potential
141 interactions happened primarily in IOTC / SIOFA (7 cells visits, 63.6%) in May, June, November and

142 December with maximum fishing effort estimated at 24 hours. CCAMLR was also concerned to a lesser
143 extent with 4 cells visits (36.3%) in April, with maximum fishing effort estimated at 22 hours.

144

145 Fishery observer data

146 Sixteen observations of Amsterdam albatrosses were reported for fifteen different individuals, during
147 2018-2021 (28 Feb - 6 Apr) and from the stern of a pot fishery vessel targeting the Saint Paul rock
148 lobster (*Jasus paulensis*). All the observed individuals were immature birds (aged between 2 and 11 yrs)
149 that never attempted to breed, except one breeding adult (aged 15 yrs). They were all observed within
150 the Amsterdam and Saint Paul EEZ. Observations from on-board observers provide evidence of direct
151 interactions with fishing vessels and instances of prey consumption (offals) related to fishing activity
152 (Appendix Fig. A1).

153

154 **Discussion**

155 This is the first evidence that Amsterdam albatross wander for extended periods outside the Indian
156 Ocean, in the Pacific Ocean (except short visits in the southeastern part of the Atlantic Ocean; [19]). This
157 novel finding changes the scope of coverage (e.g. spatial and temporal extent) and conservation strategy
158 for the species. Unexpectedly the South Pacific RFMOs were largely at risk of overlap. Multi-year
159 tracking datasets of immature birds of this extremely rare species is an important input to fisheries
160 management processes, highlighting new fisheries that were not considered to pose risk to this species
161 until now. Furthermore, our results clearly evidenced for the first-time direct interactions with fishing
162 vessels during the immature stage.

163 Even if the way back to Amsterdam Island was not recorded, it is likely that this bird went back to its
164 birth colony following the prevailing winds of the Antarctic circumpolar current belt, as wandering
165 albatrosses *D. exulans* from the South Indian do [13]. Therefore, we strongly suspect that Amsterdam

166 albatrosses may also cross the South Atlantic to complete a circumpolar navigation, and potentially use
167 all the RFMOs of the Southern Ocean (ICCAT, SEAFO or more of the CCCAMLR areas).

168 This unique migratory behaviour is unprecedented for the Amsterdam albatross either because it may
169 be very rare, or alternatively, because only few juvenile individuals ($n = 10$) have been successfully
170 tracked over several years. This raises the possibility of the existence of an unrevealed or novel
171 migratory pathway unknown for this species. Although this finding concerns a single bird to date, it
172 represents 10% of the individuals tracked so far.

173 As previously described for juveniles Amsterdam albatross in their first year, this bird distributed mainly
174 within the South Indian during its first years at sea after fledging [19]. French, South African and
175 Australian EEZs were previously identified as important foraging areas for this species [19], but new
176 concerned EEZs have arisen from this study: Chilean and New Zealand EEZs. The finding of this
177 unrevealed migratory pathway highlights that the conservation of this species goes far beyond France,
178 which already provides a high level of protection within its EEZs particularly for the French Southern and
179 Antarctic Lands [34], and the South Indian. This individual distributed largely over the high seas
180 overlapping mainly with two RFMOs areas (i.e. IOTC and SIOFA, and overlaying marginally with the
181 Indian part of the SEAFO). Nonetheless, in a completely unexpected way the South Pacific RFMOs were
182 also largely overlaid (i.e. SPRFMO, IATTC and WCPFC). This reinforces the need for the application of
183 best practices for bycatch mitigation measures and fisheries observer coverage to be mandated and
184 enforced at a global scale to ensure no negative effects on this endangered population.

185 Despite the contrasted results of overlap analysis between RFMOs and GFW data, both approaches
186 conducted on a partial migration of a single individual confirmed the potential for interactions with
187 fisheries in different RFMOs. Nonetheless, some RFMO fishing effort datasets are known to be very
188 incomplete (namely in the Indian Ocean) resulting in a biased estimate of overlap. The approach using

189 GFW data should be important to consider in order to complement and refine the overlap estimations,
190 especially concerning specific fisheries (i.e. South Pacific trawl activity occurs in EEZS while SPRFMO
191 covers trawling data only in the high seas).

192 The Amsterdam albatross is identified as a priority species to protect, especially at risk due to bycatch
193 [18] with breeding adults foraging in a dense boat seascape (i.e. including density of fishing vessels [35]).
194 Even if fine scale analysis between breeding adults tracked with GPS and AIS data seemed to reveal low
195 interactions with fishing vessels [35], and especially for juvenile Amsterdam albatrosses [36], our results
196 show clear evidence of direct interactions with fishing vessels during the immature stage. This suggests
197 that interactions are likely underestimated, given the opportunistic aspect of these data, the elusiveness
198 of this species and its identification difficulty. Further study on the juveniles' dispersal at sea with GLS
199 loggers are needed to improve the knowledge on their spatial distribution and exposition to fisheries
200 interactions. Additional deployments are planned during the ongoing NPOA.

201

202 We reported the first evidence of an immature of the Amsterdam albatross crossing the Pacific Ocean
203 and estimated the relative importance of national jurisdictions and high seas areas for this individual.
204 This bird made extensive use of the high seas, reinforcing the stake each country has in the
205 management of biodiversity in international waters. While in the high seas, this individual, in each ocean
206 basin, spent the most time within the areas of competence of the five RFMOs targeting tuna and non-
207 tuna species. By making explicit the relative responsibilities that each country and RFMO has for the
208 management of shared biodiversity [37] and by providing new evidence for direct interactions with
209 fishing vessels, this work provides novel and important information for the conservation and
210 management of this endangered species at the appropriate scale in the marine realm.

211

212 Table 1 Summary of regional fisheries management organisations characteristics competent in the high seas overlapping with an Amsterdam
 213 albatross tracked during its first 3 yrs at sea
 214

Ocean basin	Organisation	Targeted species	Gear type	Fishing effort data availability
Indian Ocean	Indian Ocean Tuna Commission (IOTC)	Tunas	Longline	https://www.iotc.org/data/datasets/latest/CELongline
Indian Ocean	Southern Indian Ocean Fisheries Agreement (SIOFA)	Non-tunas	Longline, trawl	Not considered (data not available)
Pacific Ocean	Western and Central Pacific Fisheries Commission (WCPFC)	Tunas	Longline	https://www.wcpfc.int/wcpfc-public-domain-aggregated-catcheffort-data-download-page
Pacific Ocean	InterAmerican Tropical Tuna Commission (IATTC)	Tunas	Longline	https://www.iattc.org/PublicDomainData/IATTC-Catch-by-species1.htm
Pacific Ocean	South Pacific Regional Management Organisation (SPRFMO)	Non-tunas	Longline, trawl	https://www.sprfmo.int/data/catch-information/
Atlantic Ocean	International Commission for the Conservation of Atlantic Tuna (ICCAT)	Tunas	Longline	Not considered (no overlap)
Atlantic Ocean	South East Atlantic Fisheries Organisation (SEAFO)	Non-tunas	Longline, trawl	Not considered (weak overlap)

Global – Southern Commission for the Non-tunas Longline, trawl <https://www.ccamlr.org/en/data/access-and-use-ccamlr-data>
Ocean Conservation of Antarctic Marine Living Resources (CCAMLR)

215

216

217

218 **FIGURES**

219 **Fig. 1** At sea track of a transoceanic immature Amsterdam albatross *Diomedea amsterdamensis* after
220 fledging from Amsterdam Island, southern Indian Ocean, tracked up to age ~3 yrs. The first part of the
221 journey was spent in the southern Indian Ocean (IO: 06/12/11 - 06/02/14) and the final part in the
222 southern Pacific Ocean (PO: 07/02/14 – 24/02/15). The areas of competence of Regional Fisheries
223 Management Organizations (RFMOs) in the high seas are reported: Southern Indian Ocean Fisheries
224 Agreement (SIOFA), Indian Ocean Tuna Commission (IOTC), South Pacific Regional Management
225 Organisation (SPRFMO), West Central Pacific Fisheries Commission (WCPFC), Inter American Tropical
226 Tuna Commission (IATTC), International Commission for the Conservation of Atlantic Tunas (ICCAT),
227 South East Atlantic Fisheries Organisation (SEAFO), Convention on the Conservation of Antarctic Living
228 Marine Resources (CCAMLR). The different Exclusive Economic Zones (EEZs) are also presented (white
229 areas). The breeding colony on the Amsterdam Island is denoted by a green dot, the red dot indicated
230 the last available location.

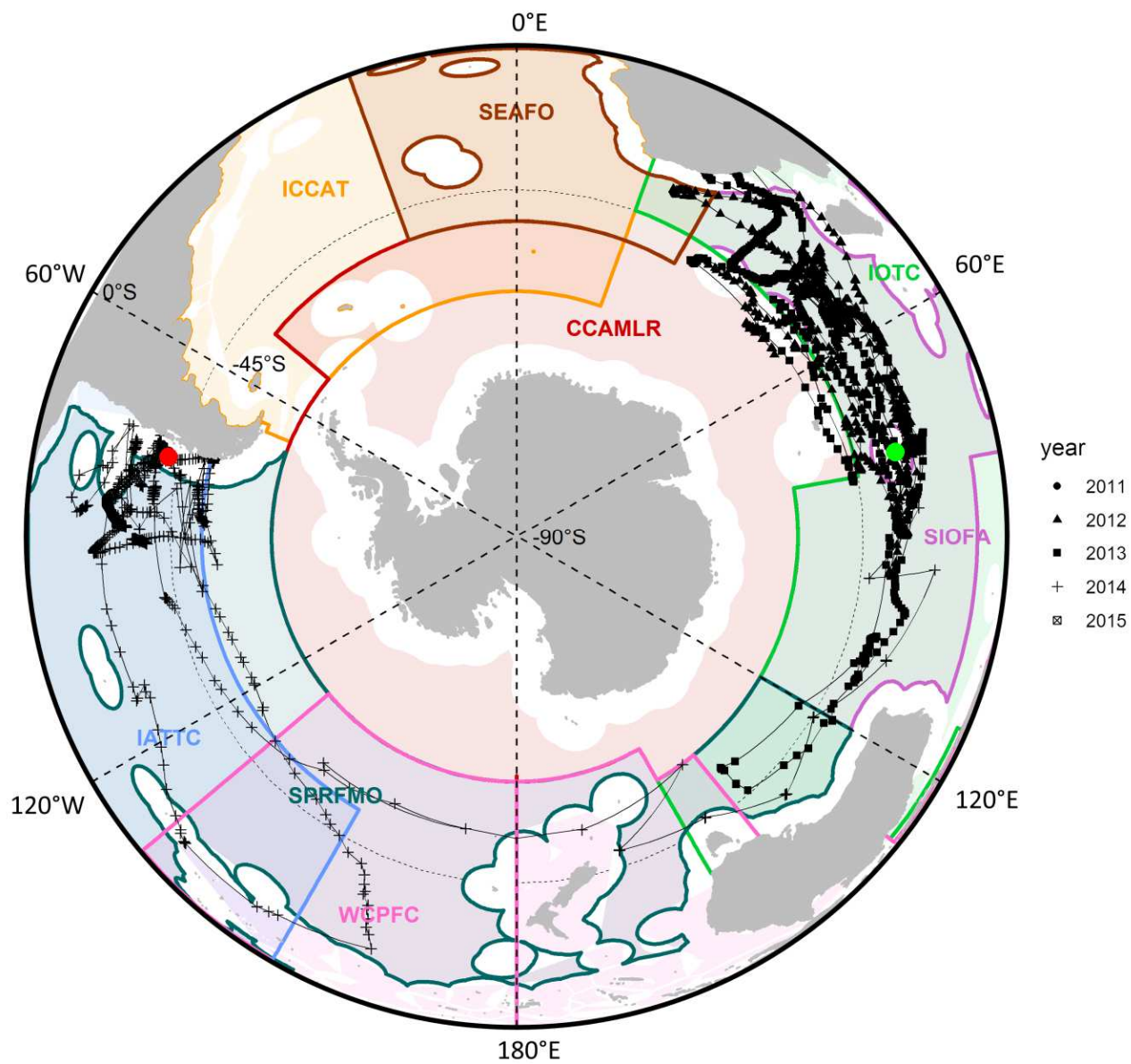
231

232 **Fig. 2** Distribution of the different levels of overlap between at sea distribution of one Amsterdam
233 albatross *Diomedea amsterdamensis* after fledging up to age ~3 yrs and marine waters across Ocean
234 basins. Percentages by a) the different Exclusive Economic Zones countries, and b) the different Regional
235 Fisheries Management Organizations (RFMOs) in the high seas (inner pie-chart: Southern Indian Ocean
236 Fisheries Agreement (SIOFA), Indian Ocean Tuna Commission (IOTC), South Pacific Regional
237 Management Organisation (SPRFMO), West Central Pacific Fisheries Commission (WCPFC), Inter
238 American Tropical Tuna Commission (IATTC), International Commission for the Conservation of Atlantic
239 Tunas (ICCAT), South East Atlantic Fisheries Organisation (SEAFO), Convention on the Conservation of
240 Antarctic Living Marine Resources (CCAMLR)), and Ocean Basins (outer pie-chart) are depicted.

241

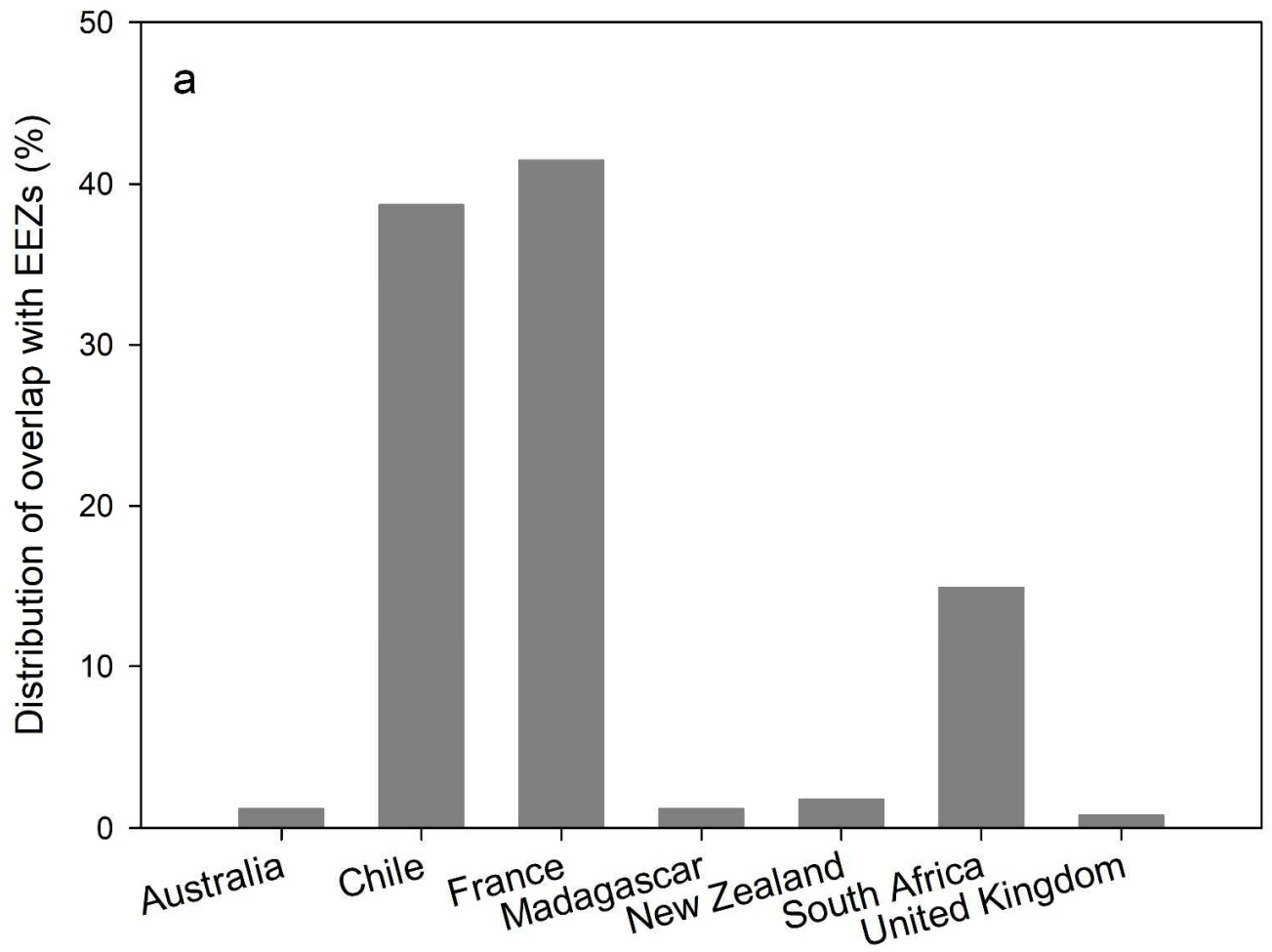
242 **Fig. 3** Overlap between an immature of Amsterdam albatross *Diomedea amsterdamensis* tracked up to
243 age ~3 yrs after fledging and fishing effort while this bird was at sea through different ocean basins
244 visited using a) Regional Fisheries Management Organizations (RFMOs) dataset, with fishing effort
245 expressed as the number of hooks set (longline fishing, aggregated monthly data, 5°x5° cell grid) and b)
246 Global Fishing Watch dataset, with fishing effort expressed as hours (aggregated daily data, 200x200 km
247 cell grid). The fishing effort is represented by the purple and the yellowish scales, corresponding
248 respectively to the effort not matching and matching spatio-temporally the bird's movement. Fishing
249 data were obtained from corresponding RFMOs in the high seas (see Materials and Methods Section).
250 The areas of competence of RFMOs (coloured lines) and the different Exclusive Economic Zones (EEZs)
251 are also presented (indigo blue areas). The 1st and last locations of the individual track are denoted (1st:
252 green dot, last: red dot).

253

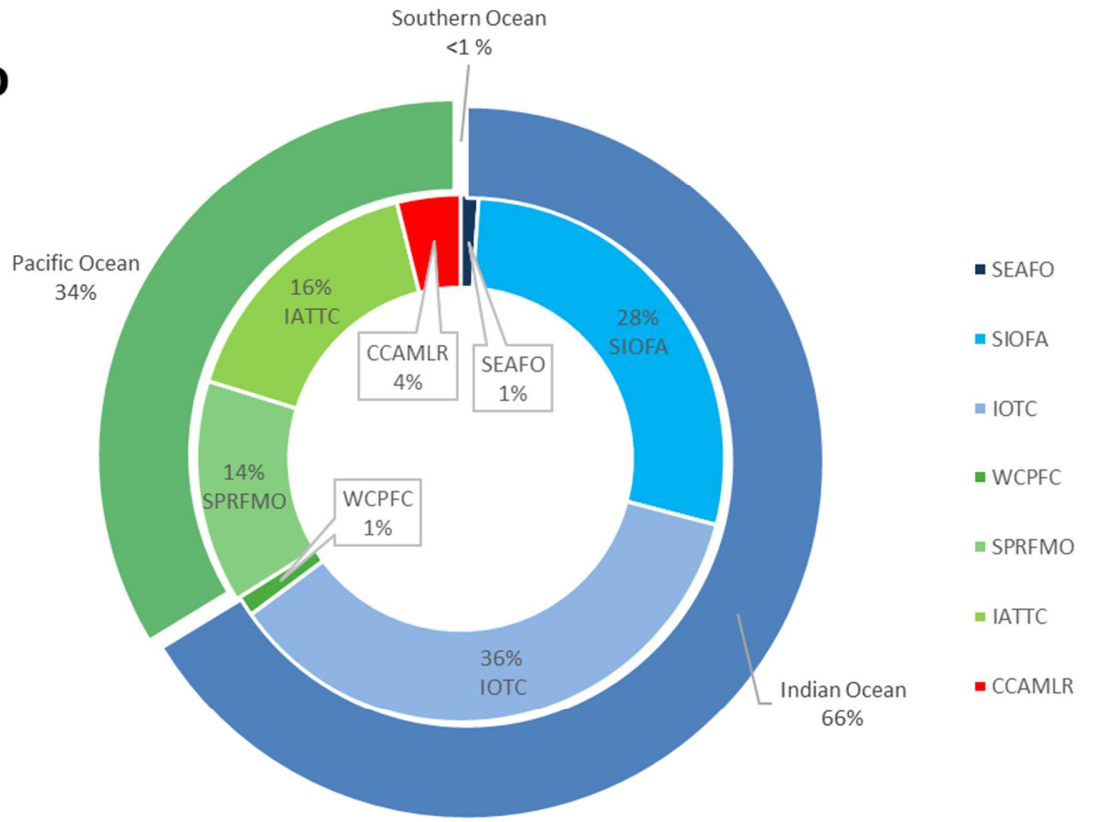


254

255



b



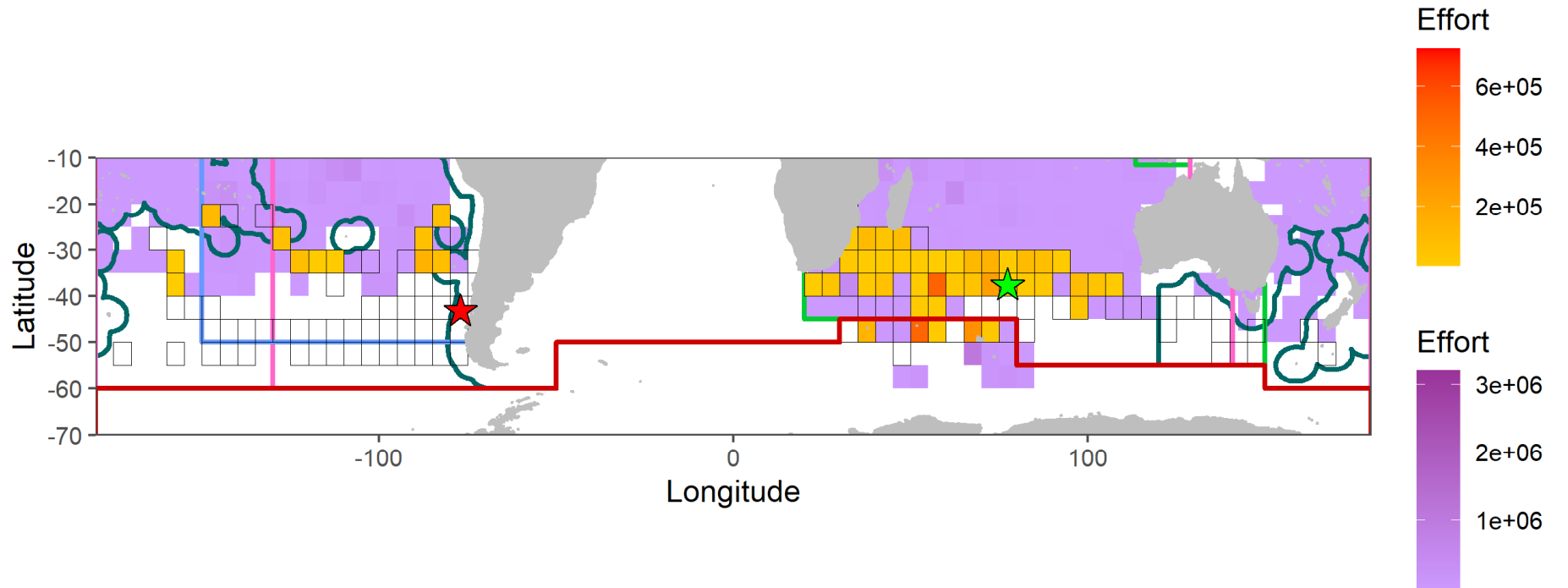
258

259

260

261

262 Fig 3a



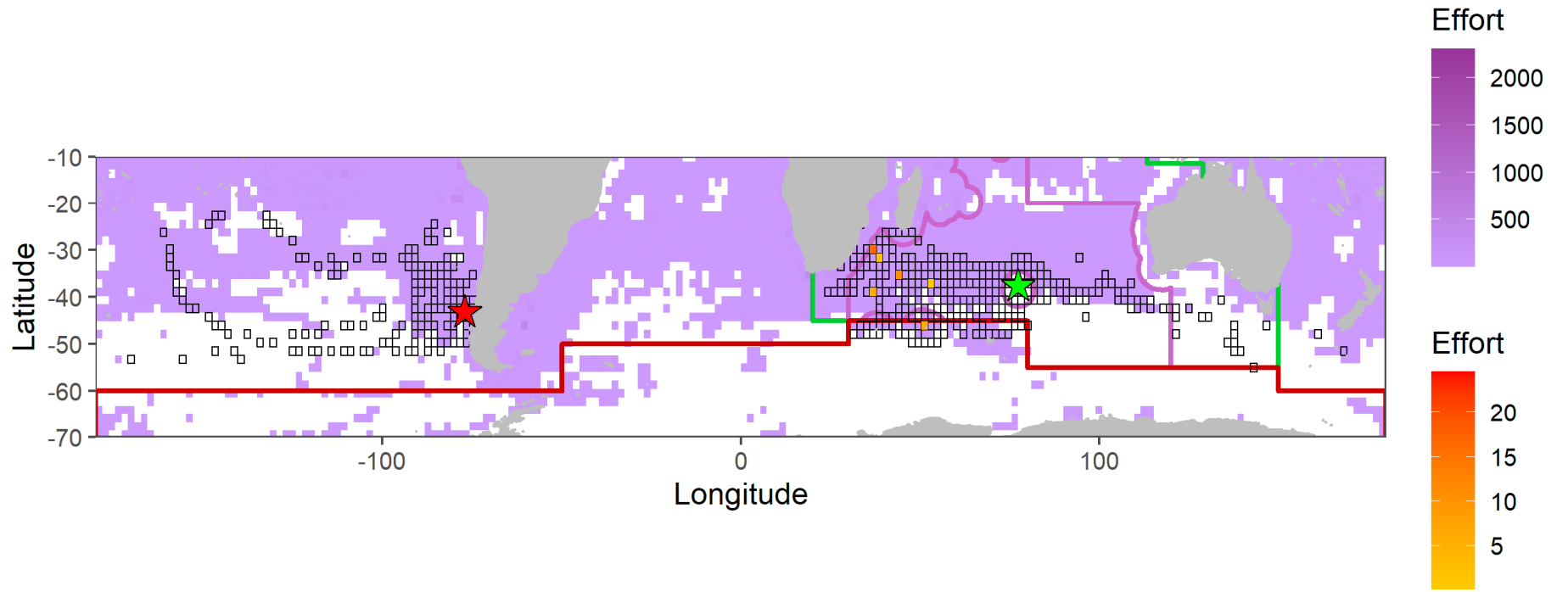
263

264

265

266

267



271 **REFERENCES**

- 272 [1] M. Frederiksen, B. Moe, F. Daunt, R.A. Phillips, R.T. Barrett, M.I. Bogdanova, T. Boulinier, J.W.
 273 Chardine, O. Chastel, L.S. Chivers, S. Christensen-Dalsgaard, C. Clement-Chastel, K. Colhoun, R.
 274 Freeman, A.J. Gaston, J. Gonzalez-Solis, A. Goutte, D. Grémillet, T. Guilford, G.H. Jensen, Y.
 275 Krasnov, S.H. Lorentsen, M.L. Mallory, M. Newell, B. Olsen, D. Shaw, H. Steen, H. Strom, G.H.
 276 Systad, T.L. Thorarinsson, T. Anker-Nilssen, Multicolony tracking reveals the winter distribution of a
 277 pelagic seabird on an ocean basin scale, *Divers. Distrib.* 18 (2012) 530–542.
- 278 [2] A.J. Gaston, Y. Hashimoto, L. Wilson, First evidence of east–west migration across the North Pacific
 279 in a marine bird, *Ibis.* 157 (2015) 877–882.
- 280 [3] M. Brooke, *Albatrosses and petrels across the world*, Oxford, 2004.
- 281 [4] R. Phillips, J.R.D. Silk, J.P. Croxall, V. Afanasyev, V.J. Bennett, Summer distribution and migration of
 282 nonbreeding albatrosses: individual consistencies and implications for conservation, *Ecology.* 86
 283 (2005) 2386–2396.
- 284 [5] J.P. Croxall, S.H.M. Butchart, B. Lascelles, A.J. Stattersfield, B. Sullivan, A. Symes, P. Taylor, Seabird
 285 conservation status, threats and priority actions: a global assessment, *Bird Conserv. Int.* 22 (2012)
 286 1–34. <https://doi.org/10.1017/S0959270912000020>.
- 287 [6] R.A. Phillips, R. Gales, G. Baker, M. Double, M. Favero, F. Quintana, M.L. Tasker, H. Weimerskirch,
 288 M. Uhart, A. Wolfaardt, The conservation status and priorities for albatrosses and large petrels,
 289 *Biol. Conserv.* 201 (2016) 169–183.
- 290 [7] S. Good, G. Baker, M. Gummery, S. Votier, R. Phillips, National Plans of Action (NPOAs) for reducing
 291 seabird bycatch: Developing best practice for assessing and managing fisheries impacts, *Biol.*
 292 *Conserv.* 247 (2020) 108592.
- 293 [8] J. Warham, *The petrels: their ecology and breeding systems*, Academic Press, London, 1990.
- 294 [9] B. Baker, M.C. Double, R. Gales, G.N. Tuck, C.L. Abbott, P.G. Ryan, S.L. Petersen, C.J.R. Robertson,
 295 R. Alderman, A global assessment of the impact of fisheries-related mortality on shy and white-
 296 capped albatrosses: Conservation implications, *Biol. Conserv.* 137 (2007) 319–333.
- 297 [10] S.G. Zador, A.E. Punt, J.K. Parrish, Population impacts of endangered short-tailed albatross bycatch
 298 in the Alaskan trawl fishery, *Biol. Conserv.* 141 (2008) 872–882.
- 299 [11] K. Delord, C. Barbraud, C.A. Bost, B. Deceuninck, T. Lefebvre, R. Lutz, T. Micol, R.A. Phillips, P.N.
 300 Trathan, H. Weimerskirch, Areas of importance for seabirds tracked from French southern
 301 territories, and recommendations for conservation, *Mar. Policy.* 48 (2014) 1–13.
- 302 [12] S. Jiménez, R.A. Phillips, A. Brazeiro, O. Defeo, A. Domingo, Bycatch of great albatrosses in pelagic
 303 longline fisheries in the southwest Atlantic: Contributing factors and implications for management,
 304 *Biol. Conserv.* 171 (2014) 9–20.
- 305 [13] H. Weimerskirch, Y. Cherel, K. Delord, A. Jaeger, S.C. Patrick, L. Riotte-Lambert, Lifetime foraging
 306 patterns of the wandering albatross: life on the move!, *J. Exp. Mar. Biol. Ecol.* 450 (2014) 68–78.
- 307 [14] S. de Grissac, L. Börger, A. Guitteaud, H. Weimerskirch, Contrasting movement strategies among
 308 juvenile albatrosses and petrels, *Sci. Rep.* 6 (2016) 26103.
- 309 [15] R.A. Orben, A.J. Connor, R.M. Suryan, K. Ozaki, F. Sato, T. Deguchi, Ontogenetic changes in at-sea
 310 distributions of immature short-tailed albatrosses *Phoebastria albatrus*, *Endanger. Species Res.* 35
 311 (2018) 23–37.
- 312 [16] H. Weimerskirch, N. Brothers, P. Jouventin, Population dynamics of Wandering Albatross
 313 *Diomedea exulans* and Amsterdam Albatross *D. amsterdamensis* in the Indian Ocean and their
 314 relationship with long-line fisheries: conservation implications, *Biol. Conserv.* 79 (1997) 257–270.
- 315 [17] P. Rivalan, C. Barbraud, P. Inchausti, H. Weimerskirch, Combined impact of longline fisheries and
 316 climate on the persistence of the Amsterdam albatross, *Ibis.* 152 (2010) 6–18.

- 317 [18] E. Abraham, Y. Richard, N. Walker, W. Gibson, D. Ochi, S. Tsuji, S. Kerwath, H. Winker, M. Parsa, C.
318 Small, Assessment of the risk of surface longline fisheries in the Southern Hemisphere to
319 albatrosses and petrels, for 2016, in: 2019.
- 320 [19] J.-B. Thiebot, K. Delord, C. Marteau, H. Weimerskirch, Stage-dependent distribution of the critically
321 endangered Amsterdam albatross in relation to Economic Exclusive Zones, *Endanger. Species Res.*
322 23 (2014) 263–276.
- 323 [20] H.-W. Huang, Bycatch of high sea longline fisheries and measures taken by Taiwan: Actions and
324 challenges, *Mar. Policy.* 35 (2011) 712–720.
- 325 [21] H.W. Huang, K.M. Liu, Bycatch and discards by Taiwanese large-scale tuna longline fleets in the
326 Indian Ocean, *Fish. Res.* 106 (2010) 261–270.
- 327 [22] IM. Belkin, AL. Gordon, Southern Ocean fronts from the Greenwich meridian., *J. Geophys. Res.* 101
328 (1996) 3675–3696.
- 329 [23] JP. Roux, P. Jouventin, JL. Mouglin, JC. Stahl, H. Weimerskirch, Un nouvel albatros *Diomedea*
330 *amsterdamensis* n. sp. découvert sur l'île Amsterdam (37°50'S, 77°35'E)., *Oiseau R F O.* 53 (1983)
331 1–11.
- 332 [24] P. Jouventin, J. Martinez, J.-P. Roux, Breeding biology and current status of the Amsterdam Island
333 Albatross *Diomedea amsterdamensis*, *Ibis.* 131 (1989) 182-.
- 334 [25] R.P. Wilson, J.J. Ducamp, G. Rees, B.M. Culik, K. Niekamp, Estimation of location: global coverage
335 using light intensity, in: Priede IMSS (Ed.), Ellis Horward, Chichester, 1992: pp. 131–134.
- 336 [26] R.A. Phillips, J.R.D. Silk, J.P. Croxall, V. Afanasyev, D.R. Briggs, Accuracy of geolocation estimates for
337 flying seabirds, *Mar. Ecol.-Prog. Ser.* 266 (2004) 265–272.
- 338 [27] M. Francis, S.D. Hoyle, Estimation of fishing effort in the Southern Hemisphere, Ministry for
339 Primary Industries, Wellington, New Zealand, 2019.
- 340 [28] R.A. Orben, J. Adams, M. Hester, S.A. Shaffer, R.M. Suryan, T. Deguchi, K. Ozaki, F. Sato, L.C. Young,
341 C. Clatterbuck, Across borders: External factors and prior behaviour influence North Pacific
342 albatross associations with fishing vessels, *J. Appl. Ecol.* (2021).
- 343 [29] A. Martin, C. Chazeau, N. Gasco, G. Duhamel, P. Pruvost, Data Curation, Fisheries, and Ecosystem-
344 based Management: the Case Study of the Pecheker Database, (2021).
- 345 [30] N. Gasco, Contributions to marine science by fishery observers in the French EEZ of Kerguelen, in:
346 2011: pp. 93–98.
- 347 [31] E. Rakhimberdiev, A. Saveliev, T. Piersma, J. Karagicheva, FLIGHTR: an R package for reconstructing
348 animal paths from solar geolocation loggers, *Methods Ecol. Evol.* 8 (2017) 1482–1487.
- 349 [32] S. Lisovski, S. Bauer, M. Briedis, S.C. Davidson, K.L. Dhanjal-Adams, M.T. Hallworth, J. Karagicheva,
350 C.M. Meier, B. Merkel, J. Ouweland, Light-level geolocator analyses: A user's guide, *J. Anim. Ecol.*
351 89 (2020) 221–236.
- 352 [33] S. Wotherspoon, M.D. Sumner, S. Lisovski, TwGeos: basic data processing for light-level
353 geolocation archival tags. R package., (2016).
- 354 [34] J. Claudet, C. Loiseau, A. Pebayle, Critical gaps in the protection of the second largest exclusive
355 economic zone in the world, *Mar. Policy.* 124 (2021) 104379.
356 <https://doi.org/10.1016/j.marpol.2020.104379>.
- 357 [35] A. Corbeau, J. Collet, F. Orgeret, P. Pistorius, H. Weimerskirch, Fine-scale interactions between
358 boats and large albatrosses indicate variable susceptibility to bycatch risk according to species and
359 populations, *Anim. Conserv.* (2021).
- 360 [36] H. Weimerskirch, J. Collet, A. Corbeau, A. Pajot, F. Hoarau, C. Marteau, D. Filippi, S.C. Patrick,
361 Ocean sentinel albatrosses locate illegal vessels and provide the first estimate of the extent of
362 nondeclared fishing, *Proc. Natl. Acad. Sci.* 117 (2020) 3006–3014.

363 [37] M. Beal, M.P. Dias, R.A. Phillips, S. Opper, C. Hazin, E.J. Pearmain, J. Adams, D.J. Anderson, M.
364 Antolos, J.A. Arata, Global political responsibility for the conservation of albatrosses and large
365 petrels, *Sci. Adv.* 7 (2021) eabd7225.
366

367

368