



HAL
open science

An Overview of litter decomposition in soils for a diversity of agronomic and pedoclimatic contexts

Céline Jacqueton, Nouraya Akkal-Corfini, Gonzague Alavoine, Isabelle Bertrand, Brigitte Chabbert, Hugues Clivot, Jérôme Duval, Nicolas Fanin, Fabien Ferchaud, Sébastien Fontaine, et al.

► To cite this version:

Céline Jacqueton, Nouraya Akkal-Corfini, Gonzague Alavoine, Isabelle Bertrand, Brigitte Chabbert, et al.. An Overview of litter decomposition in soils for a diversity of agronomic and pedoclimatic contexts. Eurosoil, Aug 2021, Geneva, Switzerland. hal-03508984

HAL Id: hal-03508984

<https://hal.science/hal-03508984>

Submitted on 3 Jan 2022

HAL is a multi-disciplinary open access archive for the deposit and dissemination of scientific research documents, whether they are published or not. The documents may come from teaching and research institutions in France or abroad, or from public or private research centers.

L'archive ouverte pluridisciplinaire **HAL**, est destinée au dépôt et à la diffusion de documents scientifiques de niveau recherche, publiés ou non, émanant des établissements d'enseignement et de recherche français ou étrangers, des laboratoires publics ou privés.

Plant litter decomposition in soils is a central process for agroecology by providing **plant nutrients (Nitrogen N, Phosphorus P)**, and contributing to the **carbon (C) stabilization**.

It is of paramount importance to manage this process according to the **agronomic, biologic, pedologic and climatic** factors that control it.

However, the scientific data accumulated over the past 30 years are **scattered** and **could be lost**. **Sharing** these data in **open access** is a way to **capitalize** on the research efforts.

The objectives of this project are to (i) **gather plant litter decomposition scientific data** obtained in controlled conditions, (ii) **describe** the data with the appropriate **metadata** to make them **understandable** and **re-usable**, (iii) **organize and harmonize** them, and (iv) **share** them in a **data warehouse** (Data INRAE).

Methods

Dynamic data of **C, N and P** were collected in a **collection file**. **Litter biochemical characteristics** and **pedoclimatic data** are also associated. To ensure **data quality and understandability**, harmonization with thesaurus and **procedures of verification** were also set up. Data from the collection files were then transferred to **storage files** in **".csv"** format via **R scripts**. This allows **interoperability, accessibility and durability**. The R scripts are **documented and available for free access in GitLab**, as the collection file (<https://gitlab.com/farelab/teamgl/collector/>). Storage files are **available on Data INRAE repository** (<https://data.inrae.fr/>) with a "read_me" file, under a **CC BY license**. A **data paper** is being published to **reference** the data, **describe** them and propose ways to **reuse** them (Fig. 1).

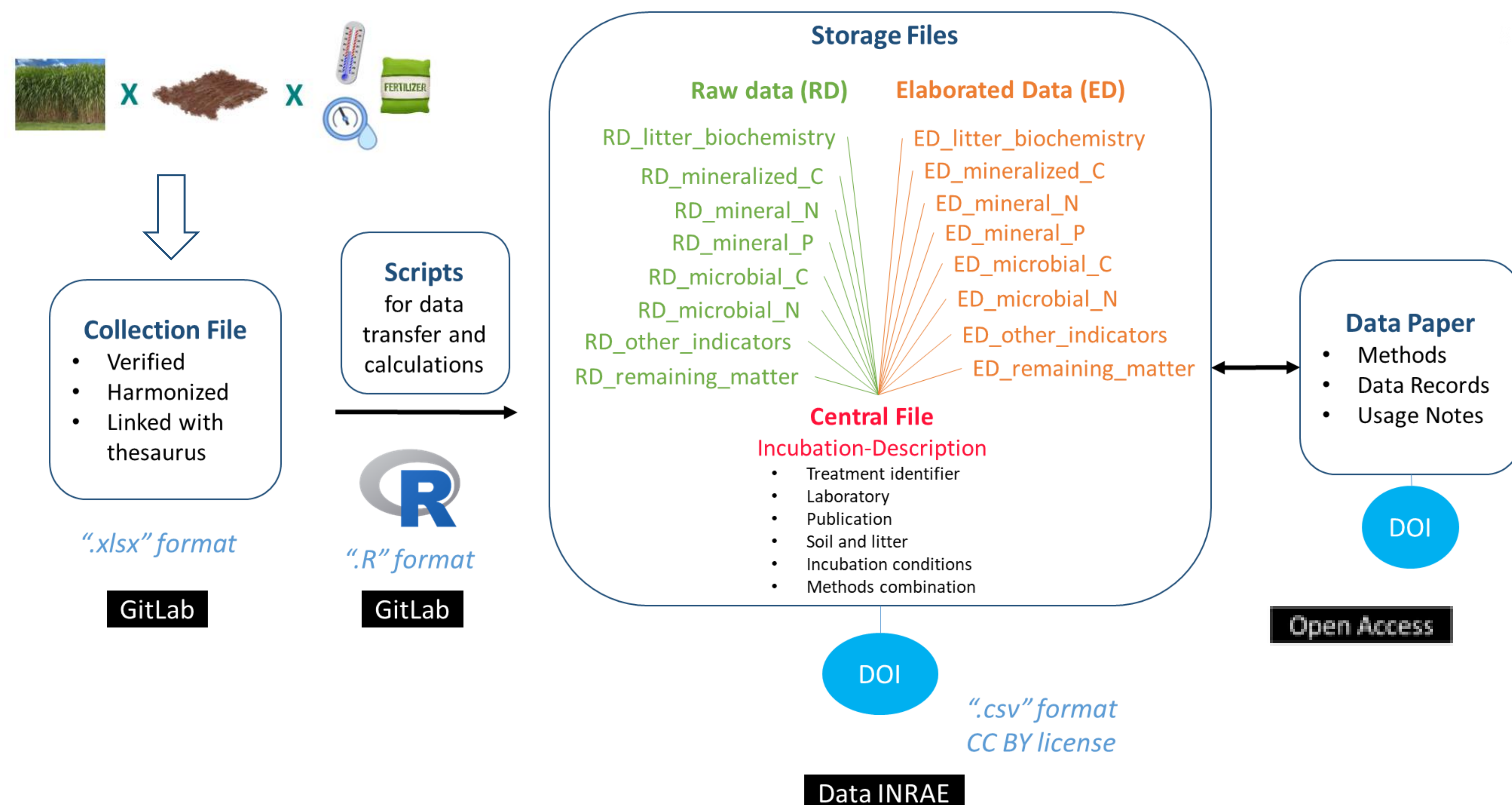


Fig.1: Flowchart of the steps in the data processing and opening

Results

Final dataset contains **420 treatments**. **85%** of the collected data has been **published in a peer-reviewed journal**. **C mineralization** has been measured for **all the treatments** and **litter biochemistry** for **90%** of them. **75%** of the treatments also included **N dynamics** measurements and **20%** of them **microbial biomass** measurements (Fig. 3). About **50%** of the litter studied coming from **main crops** and about **15%** from **cover crops**. **Cover crop** litter covers **18 different species** (Fig. 2) and the dataset includes **a total of more than 50 different litter species**. Measurements from more of **30 soil sites** were collected across **20 countries** over **5 continents** (Fig. 4). These soils also cover a **various range of texture** (Fig. 5).

Fig.2: Litter origin (A) and species diversity in the data set for cover crop (B), and main crop (C)

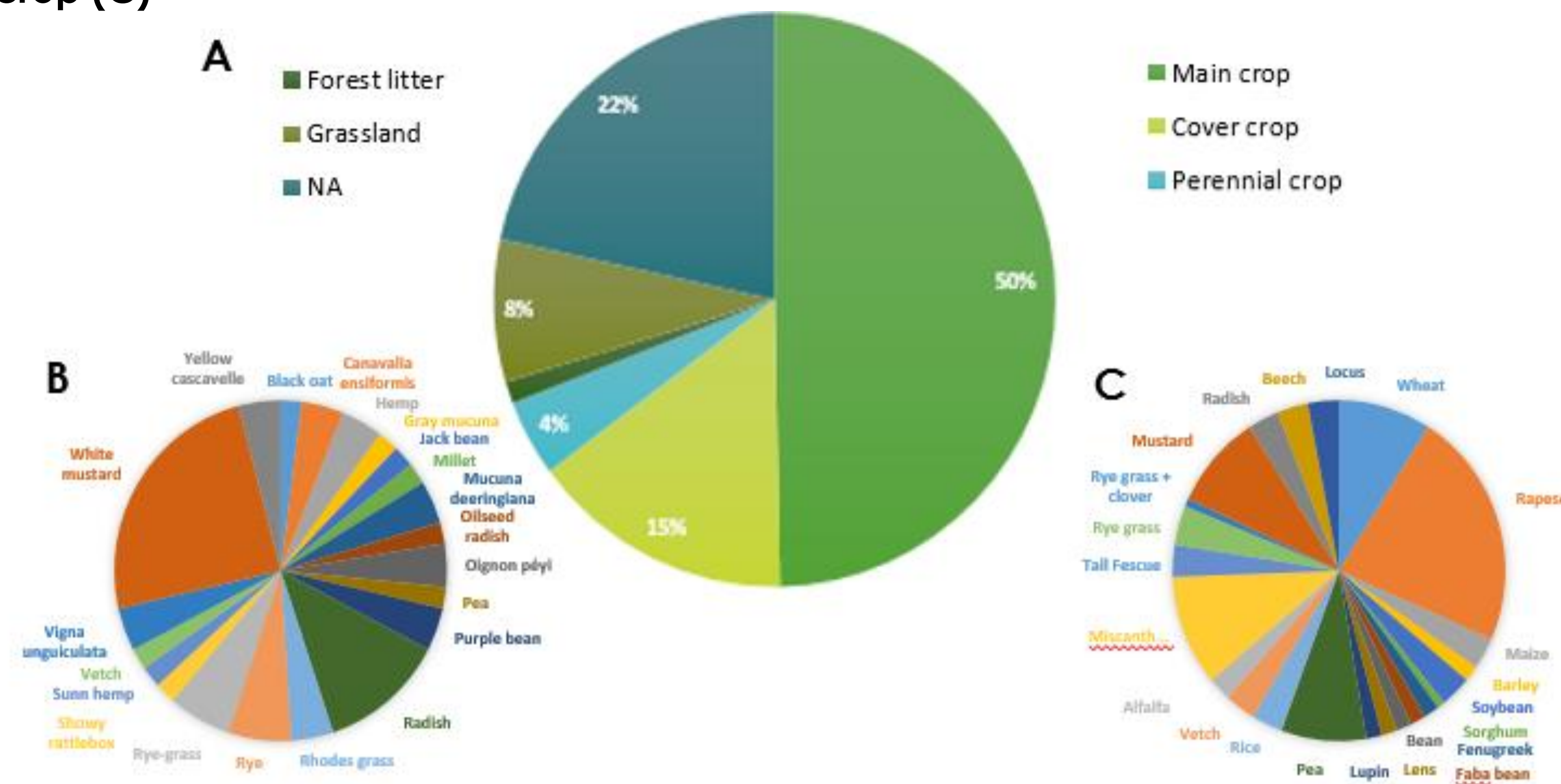


Fig.4: Location (in red) of the soils sampled for the incubation compiled in this dataset

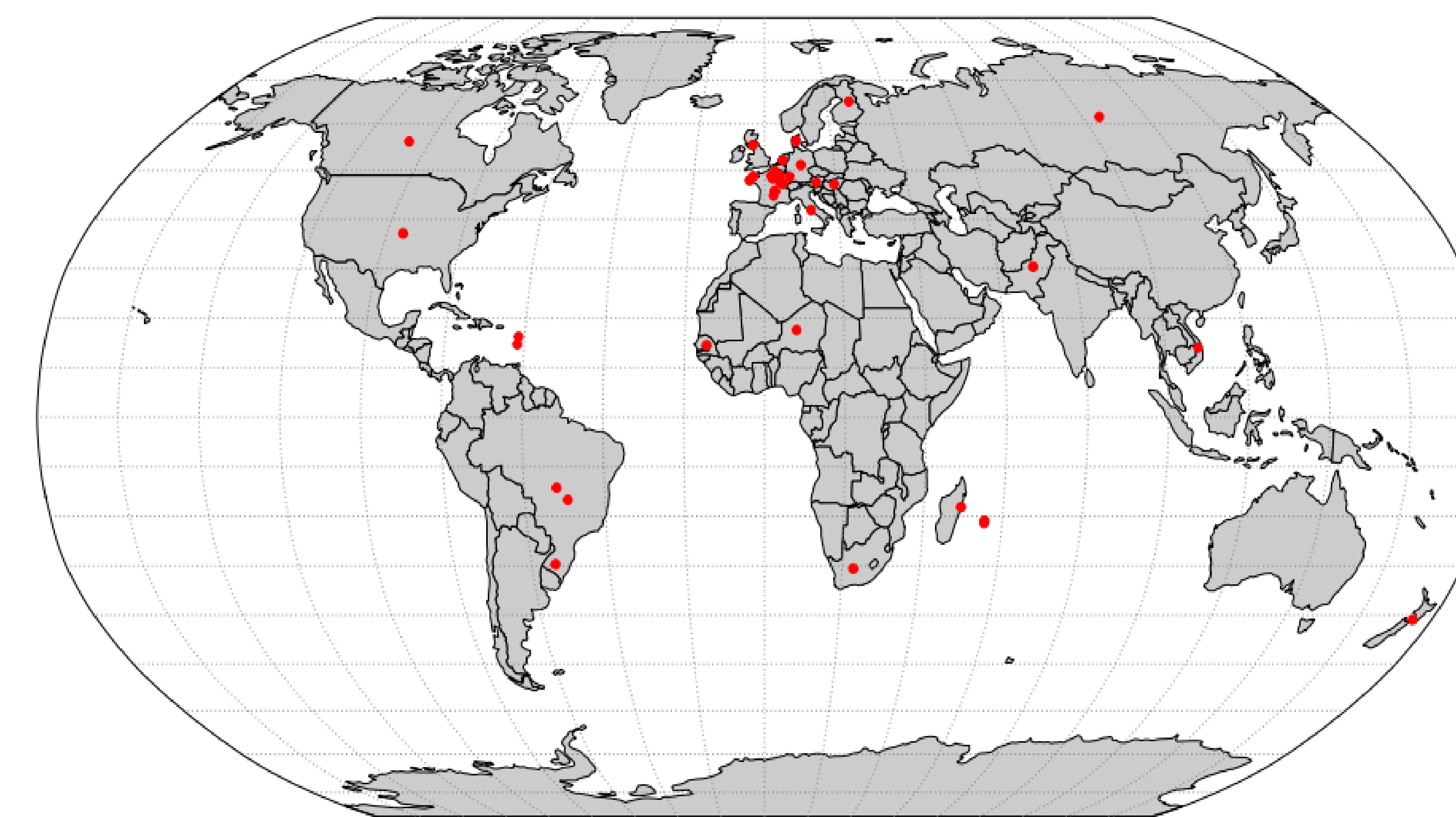


Fig.3: Bar chart representing the percentage of treatment concerned by the different types of measurements made

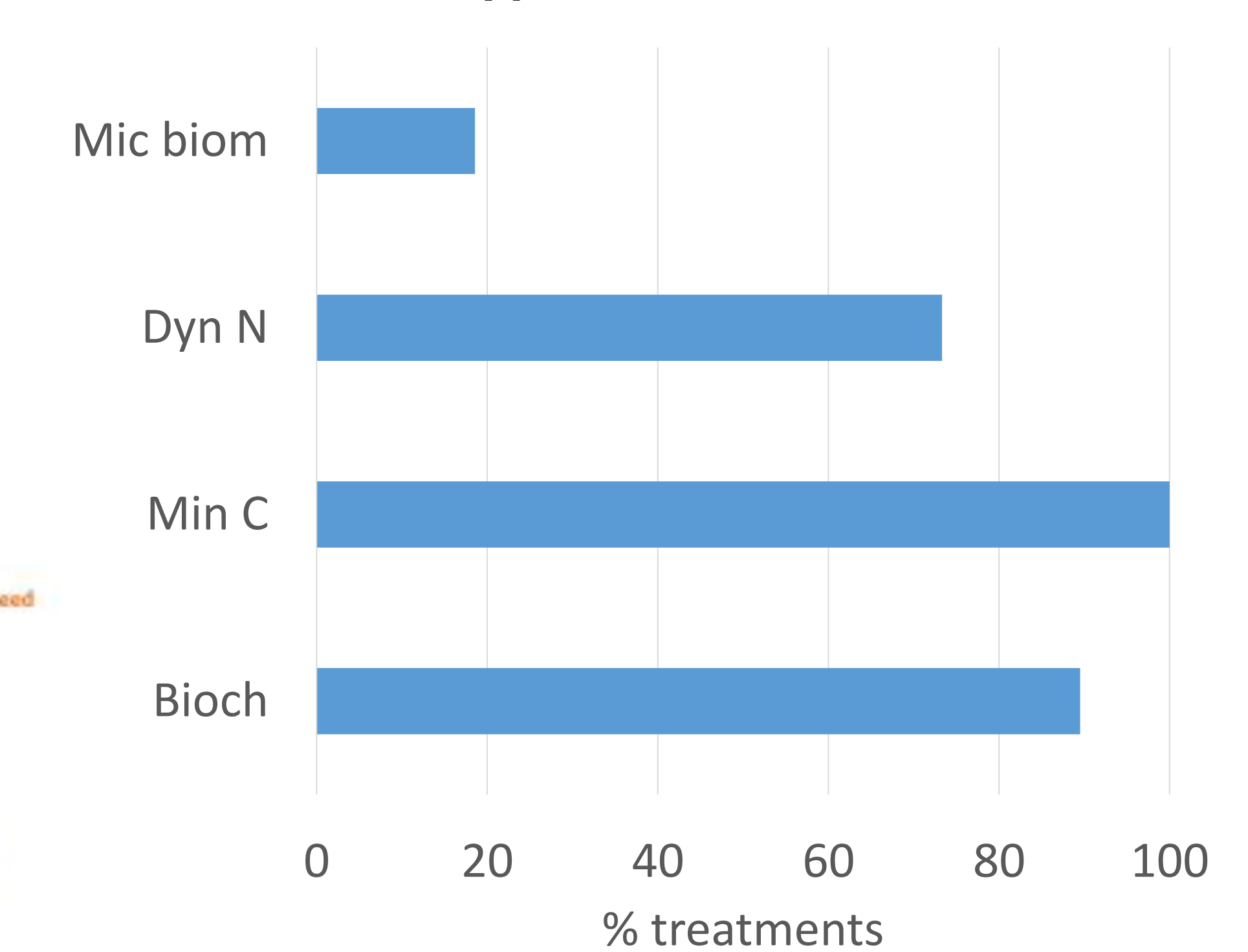
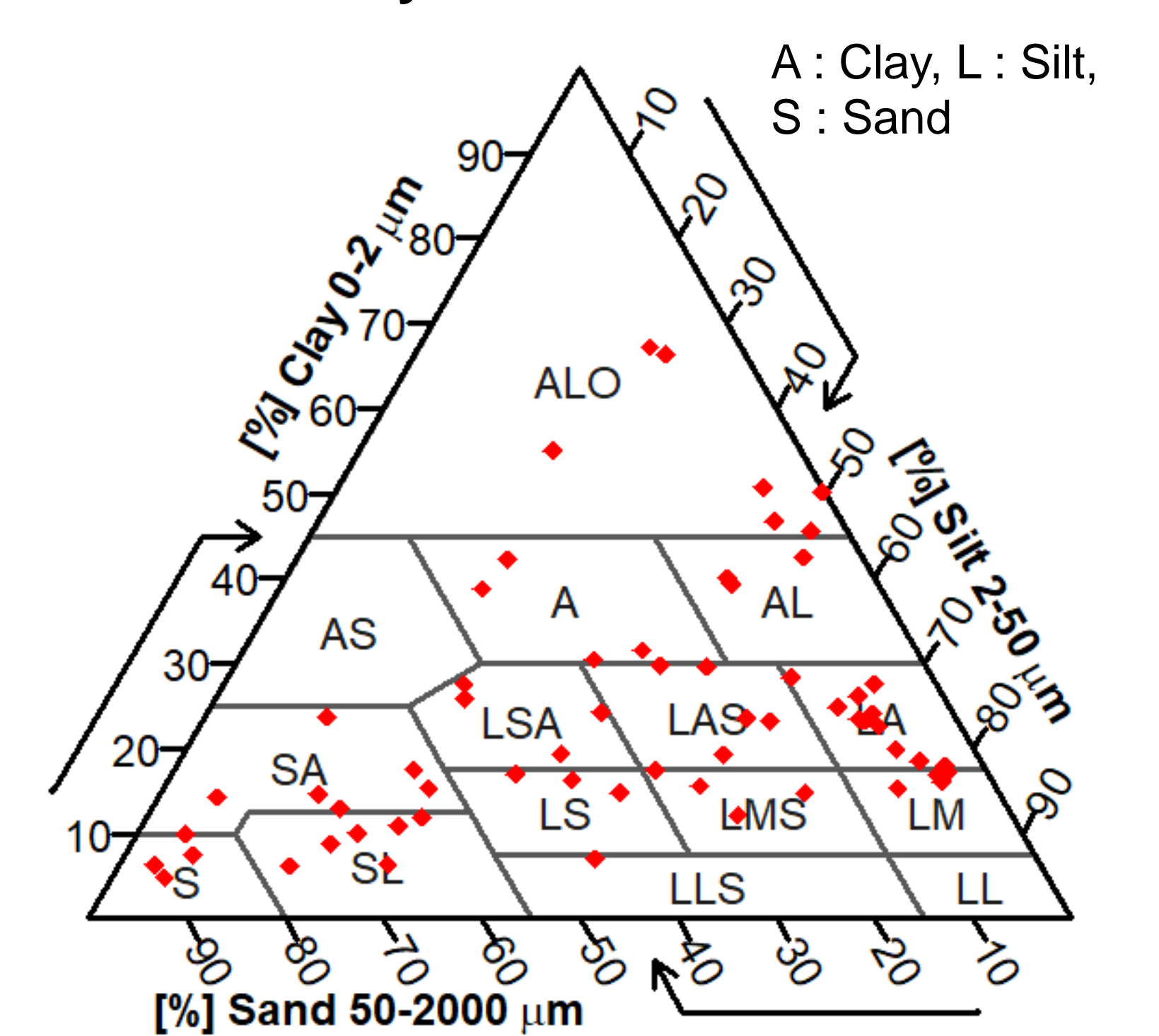


Fig.5: Incubated soil texture diversity in this dataset



The **capitalization** of the partner institutes and laboratories research efforts is made possible through the data valorization and optimization of their reuse. These data can be **reused for a meta-analysis, the calibration of digital tools** or the **acquisition of easily mobilized references** for the low-carbon labeling or revisions of IPCC methodologies for example. The approach implemented will be extended to **plant litter decomposition data acquired in the field** as well as to **organic waste products**.