



**HAL**  
open science

## Slow recovery of endangered xerophytic thickets vegetation after slash-and-burn cultivation in Madagascar

Josoa R. Randriamalala, Jeremy Randriarimalala, Dominique Hervé, Stéphanie M. Carrière

### ► To cite this version:

Josoa R. Randriamalala, Jeremy Randriarimalala, Dominique Hervé, Stéphanie M. Carrière. Slow recovery of endangered xerophytic thickets vegetation after slash-and-burn cultivation in Madagascar. *Biological Conservation*, 2019, 233, pp.260 - 267. 10.1016/j.biocon.2019.03.006 . hal-03484713

**HAL Id: hal-03484713**

**<https://hal.science/hal-03484713>**

Submitted on 20 Dec 2021

**HAL** is a multi-disciplinary open access archive for the deposit and dissemination of scientific research documents, whether they are published or not. The documents may come from teaching and research institutions in France or abroad, or from public or private research centers.

L'archive ouverte pluridisciplinaire **HAL**, est destinée au dépôt et à la diffusion de documents scientifiques de niveau recherche, publiés ou non, émanant des établissements d'enseignement et de recherche français ou étrangers, des laboratoires publics ou privés.



Distributed under a Creative Commons Attribution - NonCommercial 4.0 International License

Slow recovery of endangered xerophytic thickets vegetation after slash-and-burn cultivation in  
Madagascar

Josoa R. Randriamalala<sup>a</sup>, Jeremy Randriarimalala<sup>a</sup>, Dominique Hervé<sup>b</sup>, Stéphanie M. Carrière<sup>b\*</sup>

<sup>a</sup> Département des Eaux et Forêts, Ecole Supérieure des Sciences Agronomiques, BP 175, Université  
d'Antananarivo, Antananarivo 101, Madagascar

<sup>b</sup> Institut de Recherche pour le Développement (UMR 220 GRED: IRD-UPV), Université Paul Valéry,  
Site Saint-Charles, rue du Professeur Henri Serre, Route de Mende, 34199 Montpellier Cedex 5,  
France

\* Corresponding author: [stephanie.carriere@ird.fr](mailto:stephanie.carriere@ird.fr)

1

2

3

4 Slow recovery of endangered xerophytic thickets vegetation after slash-and-burn cultivation in

5 Madagascar.

6

7

8

9

10 Abstract

11 Xerophytic thickets (XT) in south-western Madagascar are threatened by deforestation, mainly due to  
12 slash and burn cultivation. However, few studies have been conducted on how XT ecosystems operate.  
13 This study characterizes XT plant biodiversity and analyses the post-cultivation regeneration process of  
14 XT on the Belomotse plateau. Sixty 10 mx10 m plots were sampled according to soil type (calcisol and  
15 lixisol) and age of abandonment (1-5, 6-10, 11-20, 21-40 years and >40 years as mature XT). Soil was  
16 the main driver of XT floristic composition. Overstory floristic composition did not vary along  
17 secondary succession stages. However, structure parameters (height and basal area) increased  
18 significantly with age of abandonment, while diversity (species richness and evenness index) did not  
19 increase with age of abandonment. Secondary succession in XT vegetation was assimilated to growth of  
20 structural parameters. The slowness of the growth of shrub species found in post-cultivation XT plots  
21 can explain this lack of change in diversity and floristic composition along secondary succession stages.  
22 The reduction of pressure on XT by promoting alternative activities that provide income for local  
23 communities (goat breeding and extension of arable areas along rivers delimiting XT) is proposed in  
24 order to protect the endangered biodiversity of this region.

25

26 Key words: biodiversity, conservation, dry forests, rare species, regeneration, semi-arid ecosystems.

27

## 28 1. Introduction

29 Over three decades ago, Janzen (1988) noted that because dry forests are less prone to visible human  
30 degradation than humid forests, they may be neglected by scientific research and conservation projects.  
31 This observation remains largely true today. However, forty percent of worldwide tropical forests are  
32 located in semi-arid tropical zones, and thus represent a crucial conservation issue (Miles et al., 2006;  
33 Quesada et al., 2009). This is also true in Madagascar, where almost half of the forested area consists of  
34 dry forest ecosystems, which were until recently poorly studied (Waeber et al., 2015).

35 The island of Madagascar is recognized for the richness and originality of its biodiversity, associated  
36 with very high rates of endemism for both its flora and fauna (Ganzhorn et al., 2001). This biodiversity  
37 is distributed, albeit unequally, in both moist and dry forests, both of which are threatened by a wide  
38 range of human pressures (Myers et al., 2000, Goodman and Raherilalao, 2003, Waeber et al., 2015).  
39 Despite a bias in favour of wet forest species, about 11.5% of plant species and 14.2% of mammal  
40 species are specific to dry-forest, with nearly 62% of carnivore species, 41% of rodent species and 62%  
41 of primates found in dry forests (Waeber et al., 2015). These distribution patterns show that attempting  
42 to conserve biodiversity in Madagascar without considering dry forest ecosystems would be a serious  
43 mistake with regard to both generalist and specialized species. Many authors have pointed out the lack  
44 of research on these "neglected but under pressure" (Waeber et al., 2015) dry forests, despite the fact  
45 that these areas are recognized as priority areas for the implementation of conservation and restoration  
46 projects (Goodman and Raherilalao 2003, Ganzhorn et al., 2001). Thus, in order to limit the impact of  
47 deforestation and to contribute to planning for the conservation and sustainable use of the forest, it is  
48 essential to understand the role of human practices on biodiversity dynamics and on the resilience of dry  
49 ecosystems. In addition, it is essential to inventory the species of the various dry forest ecosystems that  
50 are still too poorly known, and to understand how the different species respond to disturbances induced  
51 by human practices (Goodman and Raherilalao, 2003; Waeber et al., 2015).

52 In Madagascar, slash-and-burn cultivation and wood charcoal production are the main disturbances  
53 which occur in such dry forest ecosystems (Casse et al., 2004; Blanc-Pamard et al., 2005). The few  
54 existing studies in western and south-western semi-arid areas showed that after the cessation of slash-  
55 and-burn cultivation, the recovery of the dry forest via natural regeneration from seed germination or

56 tree sprouting should occur (Leprun et al., 2009; Raharamalala et al., 2010; Randriambanona et al.,  
57 2015). These studies reported the same general pattern observed elsewhere (Quesada et al., 2009): an  
58 overall increase in plant diversity (species richness and evenness index) and structure indicators (canopy  
59 height, basal area and biomass) along secondary succession stages. However, repeated bush fires after  
60 plot abandonment in southwest Madagascar has led to the maintenance of tree savanna with open,  
61 mixed woody-herbaceous vegetation (Leprun et al., 2009), even though the cessation of fires has led to  
62 an increase in woody biomass and species richness over time (Randriambanona et al., 2015). Few  
63 studies in Madagascar have compared the original plant communities with those following human  
64 disturbances. In addition, no existing studies have described and analysed patterns of change in plant  
65 communities over time in xerophytic thicket (XT) vegetation.

66 Like other types of tropical dry forests, the vegetation of xerophytic thickets (XT) provides several  
67 goods and services, such as: (i) timber for building houses and pirogues, (ii) medicinal plants, (iii) food  
68 (tubers, honey and meat from hunted animals), (iv) fuelwood and woody charcoal, and (v) land for  
69 agricultural use or goat pastures (Randriamalala et al., 2016 and 2017). This multi-functionality of XT  
70 makes the conservation of its biodiversity difficult. Furthermore, XT are described as being less resilient  
71 to human disturbance than other dry and humid forests because forest recovery is slow and difficult due  
72 to the slow regrowth of shrub species (Gaspard et al., 2018). The weak resilience of XT to woody  
73 charcoal production has already been studied (Randriamalala et al., 2016 and 2017), but to date, only De  
74 Wilde et al. (2012) have studied post slash-and-burn cultivation regeneration of thicket vegetation, but  
75 in the wetter south-eastern part of Madagascar rather than the drier southwest.

76 Xerophytic thicket vegetation (XT), is located in the most arid part of south-western Madagascar  
77 stretching along the coast (Razanaka et al., 2015; Randriamalala et al., 2016). The area, called 'southern  
78 domain' is listed as one of the 200 most important ecological regions in the world (Elmqvist et al.,  
79 2007). It extends across the extreme south and south-western area, covering approximately five million  
80 hectares (Wells 2003; Gautier and Goodman, 2003), and is the oldest and most arid biome of  
81 Madagascar (Wells 2003; Gautier and Goodman, 2003). Many plant species, that have adapted to store  
82 moisture efficiently and minimize water loss, compose the low-growing open spiny forest dominated by  
83 *Didieraceae* and *Euphorbiaceae* species (Gautier and Goodman, 2003). This area accounts for the

84 highest known proportion of endemic plants in the island, reaching up to 90% of the 336 plant species  
85 documented (Phillipson, 1996), while some authors have suggested that with further research, the  
86 number of new species is likely to increase (Waeber et al., 2015). Spiny thicket is also classified as an  
87 'endemic bird area' (Stattersfield et al., 1988), and is also home to nine endemic endangered lemur  
88 species (IUCN, 2003). Due to the high level of plant and animal endemism and to potential and actual  
89 threats to the spiny thicket, it is essential to improve our knowledge of this unique ecosystem.  
90 The aim of this paper is to investigate the effects of slash-and-burn cultivation on plant communities  
91 and plant species regeneration in XT in southwest Madagascar. The following question is addressed:  
92 does XT recovery in terms of diversity (species richness and evenness) and structure (height, diameter  
93 at breast height or DBH, tree and shrub density) occur after plot abandonment in the framework of  
94 slash-and-burn cultivation? We compared the structure, diversity and species composition in four  
95 successional stages (1-5; 6-10; 11-20; 21-40 years) after plot cultivation abandonment to the mature XT.  
96 Two XT environments: calcisol and lixisol soils, which correspond to the main soil types in the region,  
97 were considered.

98

## 99 2. Methods

### 100 2.1. Study site

101 The study site is located in and around the territory of Ankiliberengy village, in southwestern  
102 Madagascar (Fig. 1). The climate is semi-arid, with an annual precipitation of 350 mm (Gaspard et al.,  
103 2018). Over 67% of annual precipitation falls between December and February, and the remaining nine  
104 months are mostly dry (Randriamalala et al., 2016). The two main soil types are calcisol (rocky  
105 calcareous soil) and lixisol (yellow sand soils), which are both poor in organic matter and in nitrogen  
106 (Milleville and Blanc-Pamard, 2001). The natural vegetation of the study site is composed of xerophytic  
107 thickets (XT), characterised mainly by species from the *Didieraceae* and *Euphorbiaceae* families  
108 (Cornet and Guillaumet, 1976).

109 The local population belongs mainly to the Tanalana and Masikoro ethnic groups. Small ruminant  
110 breeding and the marketing of forest products (woody charcoal and fuelwood) are the most important  
111 sources of income. Slash-and-burn cultivation is also practiced to provide staple food (Rabeniala et al.,

112 2013). It consists of slashing all trees and shrubs in a plot during the dry season in November-  
113 December, before the first rains, then letting them dry out for 2-10 days before burning them. The  
114 clearing concerns all of the woody individuals in the plot, but cut stumps are not removed and some of  
115 them may sprout later. Maize (*Zea mays* L.), peas which are leguminous plants (*lojy, hantake: Vigna*  
116 *spp., kabaro, Phaseolus lunatus* L.) and cucurbitaceous plants (melon: *voatango, Cucumic* sp. and  
117 *vamanga, Citrilus* sp.) are sown together after the first clearing, and then during the first two to three  
118 cropping periods. Plots on calcisol cannot be easily ploughed and they are definitely abandoned after  
119 cropping for 2-3 years, while plots on lixisol may be exploited more continuously with cassava  
120 (*Manihot esculenta* Crantz) and/or sweet potato (*Ipomoea batatas* (L.) Lam.) and sometimes with  
121 groundnuts (*Arachis hypogaea* L.) after manual soil ploughing (Pers Obs.). Plots on lixisol are  
122 temporarily abandoned when invasion by herbaceous weeds occurs, and/or when crop yields decline.  
123 After a 2-5 year periods of abandonment, the lixisol plots are burned and cassava and sweet potato crops  
124 are grown for 2-3 years. Repeated burning and soil ploughing on lixisol ends up destroying all of the  
125 remaining shrub sprouts and makes post-cultivation regeneration more difficult.

126

## 127 2.2. Vegetation study

128 Sixty 10 m x 10 m plots were sampled according to age of abandonment (1-5; 6-10; 11-20; 21-40 years,  
129 and >40 years as mature XT which have never been cleared for cultivation and have not been exploited  
130 for woody charcoal production), and soil type (calcisol and lixisol; Table 1). The area of the sample  
131 plots is larger than the dimensions of the shrubs (height and crown width), which do not exceed 3 m. No  
132 mature XT on lixisol in the study site had been spared from slashing for cultivation. Interviews with  
133 local guides, two young men (20-25 years) and one older one (60-65 years), provided an estimation of  
134 the age of abandonment and as accurate as possible a description of practices (slashing, crop succession  
135 and tillage regime) was made for each surveyed plot. A census of all shrubs and lianas in the 10 m x 10  
136 m plot was carried out. Shrubs with a height  $\geq 1.3$  m belonged to overstory vegetation, and the other  
137 individuals and the surviving sprouts <1.3 m high belonged to understory vegetation. The line intercept  
138 method (Barabesi and Fattorini, 1998) was used to assess herbaceous plant cover along 10 m lines that  
139 were randomly drawn in the 10 m x 10 m plot. The presence or absence of herbaceous plants was



140 checked every 10 cm. The following diversity and structure indicators were calculated for each plot:  
141 species richness, which is the total number of species in each plot; evenness of shrubby species  
142 abundance (Pielou, 1966), described as  $J=H/H_{max}$ , where H is the Shannon-Weaver index and  $H_{max}$  is  
143 the maximum value of H, if all of the plant species are equally frequent; liana species richness; shrub  
144 density; mean total height and mean DBH: shrubs at the study site often present multiple trunks of  
145 which the diameters were not all measured, only the largest DBH per individual was taken into account  
146 ; diameter combined with the maximum height may be a good proxy of shrub species woody biomass  
147 (Navar et al., 2004); and proportion of individuals from tree sprouts. All of these diversity and structure  
148 indicators were calculated for both understory and overstory vegetation, except the (i) liana species  
149 richness, which was associated with understory vegetation, (ii) the mean DBH and (iii) the mean height,  
150 which was only calculated for overstory vegetation. Cover of herbaceous plants was also calculated as:  
151  $Ch=100 \times N / (N + n)$ , where N is the number of herbaceous plants intercepted and n the number of bare  
152 soil intercepted along the 10 m line.

153

### 154 2.3. Statistical analysis

155 A series of co-inertia analyses (ADE-4; Dray et al., 2003) were used to study the relationship between  
156 soil type and age of abandonment and species composition. The first concerned overstory vegetation  
157 ([soil and age of abandonment, then age of abandonment only] x species composition). The second  
158 concerned understory vegetation ([soil and age of abandonment, then age of abandonment only] x  
159 species composition). Co-inertia analysis is a multivariate method for coupling tables that provides a  
160 decomposition of the co-inertia criterion on a set of orthogonal vectors (Dray et al., 2003). The method  
161 maximizes the square covariance between the projections of the two sets of variables on these vectors.  
162 The significance of the correlation coefficients  $\rho$  calculated between the two sets of variables was tested  
163 by a Monte Carlo permutation test with 1000 replications, and the canonical weights of each variable  
164 along each co-inertia axis were calculated (ADE-4). Links between the two sets of variables were  
165 identified by their canonical weight (CW) and their coordinate along the considered co-inertia axis.  
166 Only variables with CW greater than the mean CW along the co-inertia axis were taken into account.  
167 Another series of co-inertia analysis (ADE-4) were used to study the relationship between structure and

168 diversity of XT, and soil types and age of abandonment. The first concerned overstory vegetation  
169 ([species richness, evenness index, shrub density, mean DBH and mean height] x [soil and age of  
170 abandonment]). The second concerned understory vegetation ([species richness, evenness index, shrub  
171 density, liana species richness and herbaceous plant cover] x [soil and age of abandonment]). For  
172 overstory vegetation, one-way ANOVA with Tukey tests (SPSS 17; SPSS Inc., 2008) was used to  
173 analyse variations of mean DBH, species richness and mean height by age of abandonment.

174

### 175 3. Results

#### 176 3.1. Overstory species composition ( $\geq 1.3$ m)

177 Co-inertia analysis linking (i) soil type and age of abandonment to (ii) species composition showed that  
178 dependence between these two sets of variables is significant ( $p=0.019$ ). The first co-inertia axis  
179 explains 43% of total co-inertia. The correlation coefficient along this axis is  $\rho=0.87$ . This axis  
180 separates species linked to calcisol from those linked to lixisol (Fig. 2). The second co-inertia axis  
181 explained 21% of total co-inertia and the correlation coefficient along the axis is  $\rho=0.72$ . It opposes (i)  
182 young XT (1-5 years) and mature XT to (ii) old XT (11-40 years). Main species linked to lixisol are  
183 mainly represented by the following species: *Flacourtia ramontchi* L'Hér., *Gyrocarpus americanus*  
184 Kubitzki, *Pyrostria tulearensis* Razafim., Lantz & B. Bremer, *Chadsia flammea* Bojer and *Dalbergia*  
185 *xerophila* Bosser & R. Rabev. Main species linked to calcisol and mature XT on calcisol are: *Kalanchoe*  
186 *grandidieri* Baillon, *Albizia tulearensis* Viguier, *Helmiopsiella madagascariensis* Arènes and  
187 *Lepidagathis grandidieri* Benoist. Co-inertia analysis linking age of abandonment and overstory species  
188 composition of XT on lixisol did not show a significant correlation ( $p=0.068$ ). It was the same for co-  
189 inertia analysis linking age of abandonment to overstory species composition of XT on calcisol  
190 ( $p=0.189$ ). No significant variation of species composition with age of abandonment was found in the  
191 XT on the two soil types. Soil type is the main driver of XT overstory species composition.

192

#### 193 3.2. Xerophytic thickets overstory ( $\geq 1.3$ m height) diversity and structure

194 The range of mean species richness of overstory vegetation was 8.14-14.57 .100 m<sup>-2</sup>; mean evenness  
195 index, 0.75-0.91, mean shrub density, 24.83-51 individuals .100 m<sup>-2</sup>; mean height, 1.81-2.30 m, and  
196 mean DBH of overstory vegetation, 0.73-2.03 cm. Co-inertia analysis linking structure and diversity  
197 parameters of overstory vegetation to soil type and age of abandonment showed a significant correlation  
198 between these two sets of variables ( $p < 0.001$ ). The first co-inertia axis (85% of total co-inertia;  $\rho = 0.67$ )  
199 is characterised by mean DBH, species richness and mean height. This axis also separates 1-5 years XT  
200 from 21-40 XT and mature XT (Fig. 3). These last XT are associated with higher mean DBH, species  
201 richness and mean height. Structure and diversity of XT are mainly affected by age of abandonment.  
202 Mean species richness of XT varied significantly with age of abandonment ( $F = 4.48$ ;  $p < 0.001$ ; Fig. 4a),  
203 there were significant differences between mean species richness of 1-5 year XT on lixisol and those of  
204 21-40 years and mature XT on calcisol (Fig. 4a). Furthermore, significant variations of mean species  
205 richness with age of abandonment were found in XT on calcisol ( $F = 3.402$ ;  $p = 0.022$ ): mean species  
206 richness of 6-10 years XT was significantly different from those of 21-40 year XT (Fig. 4a). However,  
207 there were no significant variations of mean species richness of XT on lixisol ( $F = 2.53$ ;  $p = 0.081$ ). Mean  
208 height and mean of mean DBH of largest trunks increased overall with age of abandonment in the two  
209 soil types ( $p \leq 0.001$ ; Fig. 4b and c). Significant differences between mean of mean DBH and mean  
210 height of young XT (1-5 years) and those of old XT (21-40 years) and mature XT were found ( $p < 0.05$ ;  
211 Figs 4b and c). XT overstory dynamics over time are mainly summarised by growth of structural  
212 parameters such as height and mean DBH of largest trunks.

213

### 214 3.3. Understory species composition (<1.3 m)

215 Co-inertia analysis linking (i) soil type and age of abandonment to (ii) species composition of  
216 understory vegetation showed that dependence between these two sets of variables is significant  
217 ( $p = 0.007$ ; Fig. 5). The first co-inertia axis (41% of total co-inertia) opposes XT on lixisol to XT on  
218 calcisol. The second co-inertia axis (23% of total co-inertia) separates 1-5 year and 11-20 year XT to 6-  
219 10 year and 21-40 year XT. Co-inertia analysis linking (i) age of abandonment to (ii) species  
220 composition of XT on lixisol did not show any significant correlation ( $p = 0.749$ ): understory species  
221 composition of XT on lixisol does not significantly vary with age of abandonment. Main species

222 characterising understory vegetation on lixisol are: *Uncarina stellulifera* Humbert, *Terminalia fatraea*  
223 Candolle, *Ipomoea bolusiana* Schinz, *Aerva javanica* Jussieu and *Chadsia flammea* Bojer. Co-inertia  
224 analysis linking (i) age of abandonment to (ii) species composition of XT on calcisol showed significant  
225 dependence between the two sets of variables ( $p=0.043$ ). The first co-inertia axis (46% of total co-  
226 inertia) separates species linked to (i) 6-10 years XT from (ii) 21-40 year and mature XT (Fig. 5). The  
227 second axis (25% of total co-inertia) opposes (i) species linked to 1-5 year XT to (ii) 21-40 year XT  
228 (Fig. 5). Main species linked to understory vegetation of 1-5 year XT on calcisol are: *Neobeguea*  
229 *mahafaliensis* J.-F. Leroy, *Solanum* sp., *Aerva javanica* (Burm. f.) Juss., *Vaughania interrupta* Du Puy,  
230 Labat & Schrire and *Mimosa delicatula* Baill. Understory vegetation of 6-10 year XT on calcisol are  
231 essentially characterised by: *Indigofera* sp., *Commiphora mahafaliensis* Capuron, *Secamonopsis*  
232 *madagascariensis* Jum., *Flacourtia ramontchi* L'Hér. and *Tabernaemontana coffeoides* Bojer. Species  
233 linked to understory vegetation of 21-40 year XT and mature XT on calcisol are essentially: *Albizia*  
234 *tulearensis* R. Vig., *Commiphora marchandii* Engler, *Dalbergia xerophila* Bosser & R. Rabev.,  
235 *Dichrostachys alluadiana* Viguier, *Kalanchoe grandidieri* Baill. and *Operculicarya decaryi* H.  
236 Perrier. Finally, species linked to only 21-40 year XT on calcisol are essentially: *Stereospermum*  
237 *euphorioides* DC., *Allophylus decaryi* Danguy & Choux, *Koehneria madagascariensis* (Baker) S.A.  
238 Graham, Tobe & Baas, *Tetrapterocarpon geayi* Humbert and *Celosia argentea* L. Understory species  
239 composition of XT on calcisol changes with age of abandonment, which is not the case for XT on  
240 lixisol.

241

#### 242 3.4. Understory diversity and structure

243 Co-inertia linking (i) diversity and structure of understory vegetation to (ii) soil and age of abandonment  
244 did not show a significant correlation ( $p=0.072$ ). No significant variations of mean species richness  
245 (8.14-15.27 100 m<sup>2</sup>), mean evenness index (0.67-0.87), mean liana species richness (3.33-4.60 100 m<sup>2</sup>),  
246 mean shrub density (34.67-77.71 100m<sup>2</sup>), and mean herbaceous plant cover (10.67-34.86%) by soil  
247 type and by age of abandonment were found. Diversity and structure of understory vegetation of XT  
248 were not affected by soil type or by age of abandonment. 21-51% of individuals in the understory

249 vegetation and 70-88% of individuals in the overstory vegetation came from tree sprouting except in the  
250 mature forest, which has never been cultivated (Tab. 2), and the other individuals are germinated plants.

251

## 252 4. Discussion

### 253 4.1. Soil, main driver of species composition

254 Soil type is the main factor conditioning XT species composition. Results of the co-inertia analyses  
255 enabled a distinction to be made between two plant species communities: (i) those on calcisol and (ii)  
256 those on lixisol (Figs 4 and 5). This is in line with the findings of a previous study (Randriamalala et al.,  
257 2016) in XT vegetation under woody charcoal production and goat grazing, conducted about 50 km  
258 south-east of the study site. Differences in the water conservation of the two soil types may explain this  
259 phenomenon: shallow calcisols are associated with weak water retention, while deeper lixisols allow  
260 better water conservation in their deeper layers and maintain humidity for a longer period (Koechlin et  
261 al., 1997). This difference in water availability may have shaped the adaptations of different plant  
262 communities on these two types of soil (Koechlin et al., 1997): the plant community on calcisol is more  
263 resistant to drought than that on lixisol, where water availability is higher. More generally, soil  
264 characteristics are an important driver of species composition and vegetation distribution in semi-arid  
265 areas (Vargas-Rodriguez et al., 2005; Mills et al., 2009).

266

### 267 4.2. Low variations in species composition with age of abandonment

268 Species composition of overstory vegetation of XT on any soil type and those of understory vegetation  
269 on lixisol did not vary significantly with age of abandonment (Figs 3 and 5). Those results are partially  
270 in concordance with those of De Wilde et al. (2012), who found no relationship between age of  
271 abandonment and vegetation species richness, composition or structure in a dry forest of humid/semi-  
272 arid transition zone in the south-east of Madagascar. However, they detected differences between  
273 secondary and mature forest patches (in terms of diversity, structure and species composition).  
274 Furthermore, our results confirmed those of Lévesque et al. (2011) who did not observe any changes in  
275 species composition, 10 years after experimental tree cutting in a dry forest in Jamaica (Mean annual  
276 precipitation  $P=780 \text{ mm year}^{-1}$ ). However, our results go against those of Raharimalala et al. (2010),

277 who showed that variations of species composition of dry secondary regrowth vegetation in Morondava,  
278 Madagascar ( $P=767 \text{ mm year}^{-1}$ ) were mainly driven by the age of abandonment. Furthermore,  
279 Randriambanona et al. (2015) showed that species compositions of post-cultivation vegetation in semi-  
280 arid Mikea (about 100 km northwest of our study site;  $P=600\text{-}800 \text{ mm year}^{-1}$ ) vary with the age of plot  
281 abandonment when they are protected against recurrent cultivation bush fires.

282 The extreme aridity of the study site climate ( $P<400 \text{ mm year}^{-1}$ ) may explain the absence of variations  
283 in species composition of overstory vegetation with age of abandonment. Tree and shrub species in  
284 semi-arid areas grow slowly (Worbes, 1999; Gebrekirstos et al., 2008), especially those at the study site  
285 (Gaspard et al., 2018), and seed germination under conditions of absence or scarcity of water into the  
286 soil sub-surface is difficult (Khurana and Singh, 2001; McLaren and McDonald, 2003). Plants  
287 maximize their biomass production through photosynthesis during the wet season, when vegetation has  
288 leaves rather than spines (Borchert, 1999; Eamus and Prior, 2001), which is very short or may be absent  
289 at the study site (2-3 months a year). The vegetative origins (tree sprouts) of the majority of trees and  
290 shrubs of the overstory vegetation, and a large fraction of those of understory vegetation, and the weak  
291 variation of shrub density with age of abandonment, confirm this explanation.

292 Species composition of understory vegetation of XT on calcisol varied with the age of abandonment  
293 (Fig 5). Germinating seeds from soil seed banks or from seed dispersal from species located in  
294 surrounding undisturbed XT on calcisol, helped by relative rapid development of overstory vegetation  
295 which provided shade, may explain these patterns of change in understory vegetation species  
296 composition on calcisol. In fact, weak agricultural disturbance of XT on calcisol (short crop duration  
297 and no use of soil ploughing) limited damage to soil seed banks (Randriamalala et al., 2015) and  
298 favoured tree and shrub sprouting, which may rapidly increase the woody plant cover. These tree and  
299 shrub sprouts can play a nurse plant role and favour seed germination and survival of seedlings from  
300 this germination. In fact, it was demonstrated that survival rates of seedlings in semi-arid areas are  
301 higher under the shade of thickets than those of seedlings in open space (no shade), because this is  
302 facilitated by nurse plants (Howard et al., 2012; Adie and Yeaton, 2013).

303 Secondary succession of XT on lixisol seems to be prevented for a longer period of time. Heavier  
304 agricultural disturbance of plots on lixisol may explain this slowness or lack of regeneration. In fact,

305 plots on calcisol are abandoned after being cultivated for 2-3 years, while plots on lixisol are often  
306 cultivated continuously after the first XT clearing (Rabeniala et al., 2013), which may be the main  
307 reason why mature undisturbed XT on such soil types do not still exist at the study site. Furthermore,  
308 soil ploughing for tuber crop and for peanuts is practiced on lixisol. The combination of long crop  
309 duration and soil tillage may destroy most of soil seed banks and tree and shrub sprouts on lixisol  
310 (Randriamalala et al., 2015), and partially prevent secondary succession. In fact, settlement of new  
311 species depends both on availability of seeds from soil seed banks and/or seed rain from the nearby  
312 forest matrix. However, these two seed sources are gravely impacted (soil seed banks) or non-existent  
313 (forest matrix for seed rain) for XT on lixisol. Furthermore, settlement of seedlings from seed  
314 germination is hindered by the slowness of development of the shrubby layer, which does not provide  
315 the necessary shade.

316

#### 317 4.3. Weak variation of plant diversity indicator with age of abandonment

318 The mean evenness index did not significantly vary with age of abandonment, nor with soil type.  
319 However, mean species richness of overstory vegetation significantly varied with soil type, and to a  
320 lesser extent with age of abandonment (Figs 4): an overall but not significant increase of mean overstory  
321 species richness with age of abandonment occurred in the two soil types. However, the supply of new  
322 species due to this apparent species richness increase does not affect significantly the XT composition.  
323 These results go against what is generally observed in post-disturbance dynamics of dry forest, namely  
324 an overall increase in species richness along secondary succession stages (Kennard, 2002; Ruiz et al.,  
325 2005; Kinhal and Parthasarathy, 2008; Quesada et al., 2009). Furthermore, De Wilde et al. (2012) found  
326 a slight increase in species richness with age of abandonment of dry forest in a transition zone of dry  
327 and humid forest in southeastern Madagascar. In the same way, Raharimalala et al. (2010) found an  
328 increase in species richness with age of abandonment in a series of post-cultivation plots in Morondava,  
329 western Madagascar ( $P=767 \text{ mm year}^{-1}$ ).

330 This stagnation of the diversity of XT along age of abandonment may also be explained by the high  
331 mortality of seeds and seedlings from seed germination during the long dry season. In fact, species  
332 richness variation along secondary succession stages comes from a balance between (i) arrival of new

333 species by seed germination (seed bank or rain), and (ii) mortality of individuals belonging to the pre-  
334 existing species. The absence of significant species richness increase associated with (i) the lack of  
335 correlation between species composition and age of abandonment (at least for understory vegetation),  
336 and (ii) the abundance of individuals from tree and shrub sprouts, seem to show the absence of the  
337 arrival of new species and/or a weak survival of seedlings from seed germination, especially in XT on  
338 lixisol. Moreover, the relative importance of agricultural disturbance on lixisol (longer crop duration  
339 and soil ploughing) may destroy most seed banks in this soil (Randriamalala et al., 2015). Only  
340 remaining tree and shrub sprouts and the small surviving soil seed banks contribute to natural  
341 regeneration in XT on this substrata. Therefore gap dynamics, often used to describe the process of  
342 regeneration in tropical rainforests, cannot be used to describe regeneration in the XT ecological habitat,  
343 as was claimed for a dry forest in Jamaica (Lévesque et al., 2011).

344

#### 345 4.4. XT structure recovery

346 Significant increases in mean height and mean DBH with age of abandonment were found in every soil  
347 type (Figs 4b and c). These results are close to those obtained by Madeira et al. (2009) in southern  
348 Brazil ( $P=828 \text{ mm year}^{-1}$ ), by Alvarez-Añorve et al. (2012) in Mexico ( $P=748 \text{ mm year}^{-1}$ ) and by Holm  
349 et al. (2012) in south-western Porto Rico ( $P=722 \text{ mm year}^{-1}$ ), who found an increase in basal area, mean  
350 DBH, mean height along successional gradients in dry forests. Mean tree and shrub density did not  
351 significantly vary with age of abandonment. These results are concordant with results of De Wilde et al.  
352 (2012) regarding the lack of correlation between mean tree and shrub density and the age of plot  
353 abandonment. Mean herbaceous plant cover did not vary significantly with age of abandonment, even if  
354 it seemed to increase with age of abandonment in XT on lixisol, and to decrease when age of  
355 abandonment increased in XT on calcisol. Persistence of herbaceous species in XT on lixisol may be  
356 explained by canopy opening (Laurance et al., 1998), which is the consequence of weak regeneration  
357 due to intensive cultivation (long crop duration and soil ploughing). In contrast, gradual canopy closure  
358 in XT on calcisol may reduce pioneer heliophilous herbaceous plant cover in such XT.

359

#### 360 4.5. Implications for XT conservation and management



361 Following slash-and-burn cultivation, the resilience of XT is low; this ecosystem regenerates slowly  
362 after clearing and cultivation. Similarly, selective wood harvesting, such as that used for charcoal  
363 production, is not sustainable in XTs, and has a major impact on XT diversity and biomass recovery  
364 (Randriamalala et al., 2017). As a consequence, the establishment of a strict conservation policy for  
365 protected areas, as suggested by Gardner et al. (2016), could be a suitable solution. However, such an  
366 approach (reinforcing of protection policies) cannot be a long-term solution for the sustainable  
367 conservation of XT because its implementation would involve sustainable financial means that do not  
368 yet exist. Furthermore, the effectiveness of existing protected areas against deforestation and forest  
369 degradation is uncertain (Eklund et al., 2016; Gardner et al., 2018), so it would be more appropriate to  
370 improve the effectiveness of existing protected areas than to extend their area. Slash-and-burn  
371 cultivation, timber and firewood extraction for commercial purposes and woody charcoal production are  
372 the main pressures on this XT vegetation. Such pressure comes from the combination of (i) the presence  
373 of poor local communities, living in and around these XTs, and (ii) a heavy and growing demand for  
374 woody charcoal, firewood and timber from the town of Toliara, less than 30 km away to the south west.  
375 The sustainable management of these XTs will necessarily require the alleviation of these pressures by  
376 reducing the natural resource dependence of local communities through alternative income generating  
377 activities (Andrianarisoa et al., 2014; Gardner et al., 2018). Such alternative economic activities should  
378 (i) generate higher revenues than forest exploitation (woody charcoal and commercialisation of timber  
379 and firewood), and (ii) provide income for the purchase of basic necessities and food. In fact, activities  
380 linked to forest exploitation, especially, charcoal production, is not a desirable activity but a safety net  
381 when times are difficult, so other activities, economically more profitable and physically easier, may  
382 considerably reduce the interest of local communities in forest exploitation activities. However, to be  
383 adopted, such activities should be adapted to the arid climatic conditions, and be socially accepted. Goat  
384 breeding fulfils these two conditions (Andrianarisoa et al., 2013, Randriamalala et al., 2016). This  
385 activity is in fact the main source of income for households in these areas because goats and livestock in  
386 general (oxen and sheep) are better adapted to conditions of drought than most agricultural activities  
387 (Hanke, 2016). Thus, livestock sales almost entirely finance household expenditures (food and other)  
388 when agricultural production is lacking due to drier periods (Hanke, 2016).

389 An improvement in goat breeding methods could significantly increase the income of goat herders  
390 (Andrianarisoa et al., 2014). The control of livestock reproduction using the technique of 'flushing'  
391 enables an increase in birth frequency (1 vs 1.5-2 per year; Andrianarisoa et al., 2014), and the  
392 reproduction performance of goat herds (fecundity and fertility, Andrianarisoa et al., 2014). The income  
393 comes from the regular sale of the surplus animals produced; the oldest females and the adult males  
394 could be sold because the herd recruitment is ensured by the birth of new kids. Furthermore, such  
395 breeding techniques would avoid overgrazing, which is the main source of the detrimental impact of  
396 small ruminants on vegetation in semi-arid regions (Rosa García et al., 2012). Goat grazing on XT, with  
397 a stocking rate of one head per hectare, does not leave a significant footprint on the regeneration and  
398 diversity of this vegetation (Randriamalala et al., 2016). Under these conditions, goat breeding may be a  
399 sustainable way to exploit XT vegetation, and an efficient means to alleviate poverty and malnutrition at  
400 the study site.

401 Another way to reduce the pressure on the XT is the rehabilitation and/or the building of small hydro-  
402 agricultural infrastructure (small dams or canals), in order to increase the cultivated areas along the  
403 main rivers (Onilahy and Fiherenana) bordering the XT zone (Fig. 1). Huge alluvial plains are located  
404 along these two rivers (Masezamana et al., 2013). However, most of them are not cultivated because of  
405 irrigation problems. These limitations induce massive population migration to the Belomotse Plateau,  
406 where XT are overexploited (Rabeniala et al., 2013).

407

## 408 5. Conclusion

409 XT recovery is slow and limited to an increase in structure parameters. No changes in species  
410 composition along age of abandonment occurred, except in understory vegetation of XT on calcisol.  
411 Soil was the main driver of XT floristic composition. Secondary succession in XT vegetation was  
412 assimilated to growth of structural parameters. Reduction of pressure on XT by the promotion of  
413 traditional activities such as goat breeding and the rehabilitation of hydro-agricultural infrastructure  
414 along rivers delimiting the study site XT may be the best way to conserve this valuable vegetation. XT  
415 restoration is also necessary to maintain this vegetation. Such restoration may be passive and rely on  
416 natural regeneration processes (assisted regeneration and nucleation), or be active and consist of native

417 species plantations. Both of these restoration approaches require a better understanding of how XT  
418 ecosystems operate, particularly with regard to: (i) potential of regeneration (seed rain, seed bank and  
419 tree sprout and their relative importance on XT regeneration), (ii) availability and effectiveness of seed  
420 dispersers, (iii) viability, biology and ecology of dominant and abundant XT species, and (iv) their  
421 interaction with rainfall variability. Data and knowledge on these four points currently are scarce and  
422 must be obtained in order to design effective restoration strategies.

423

## 424 6. Acknowledgments

425 We wish to thank Serge A. Rajerison for his help during field work. We also are grateful to the chief of  
426 the Ankiliberengy village who facilitated the field work. We also thank Grace Delobel and two  
427 anonymous reviewers for their comments and corrections of the manuscript. Finally, we thank the four  
428 local guides who helped us during vegetation study, especially Resamby from Soalara-Sud.

429

## 430 7. References

- 431 Adie, H., Yeaton, R.I., 2013. Regeneration dynamics in arid subtropical thicket, South Africa. *S. Afr. J.*  
432 *Bot.* 88, 80–85.
- 433 Alvarez-Añorve, M. Y., Quesada, M., Sánchez-Azofeifa, G. A., Avila-Cabadilla, L. D., Gamon, J. A.  
434 2012. Functional regeneration and spectral reflectance of trees during succession in highly diverse  
435 tropical dry forest ecosystem. *Am. J. Bot.* 99(5), 816–826.
- 436 Andrianarisoa, J.H., Rabeniala, R., Raoliarivelo, L.I.B., Randriamalala, R.J., 2014. Identification et  
437 analyse d'activités alternatives à la fabrication de charbon de bois dans le district de Toliara II, (Project  
438 period 2): Développement de l'élevage de petits ruminants. Q097 project final report, DERAD, Eastern  
439 and Southern Africa Partnership Program, Antananarivo.
- 440 Barabesi, L., Fattorini, L., 1998. The use of replicated plot, line, and point sampling for estimating  
441 species abundance and ecological diversity. *Environ. Ecol. Stat.* 5, 353–370.
- 442 Blanc-Pamard, C., Milleville, P., Grouzis, M., Lasry, F., Razanaka, S., 2005. Une alliance de disciplines  
443 sur une question environnementale: la déforestation en forêt de Mikea (Sud-Ouest de Madagascar).  
444 *Natures Sciences Sociétés* 13 (1), 7–20.

445 Borchert, R., 1999. Climatic periodicity, phenology, and cambium activity in tropical dry forest trees.  
446 IAWA J. 20, 239–247.

447 Casse, T., Milhøj, A., Ranaivoson, S., Randriamanarivo, J.M., 2004. Causes of deforestation in  
448 southwestern Madagascar: what do we know? For. Policy Econ. 6, 33–48.

449 Cornet, A., Guillaumet, J.L., 1976. Divisions floristiques et étages de végétation à Madagascar. Cahier  
450 ORSTOM. Série Biol. 9, 35–42.

451 De Wilde, M., Buisson, E., Ratovoson, F., Randrianaivo, R., Carrière, S.M., Lowry Li, P.P., 2012.  
452 Vegetation dynamics in a corridor between protected areas after slash-and-burn cultivation in south-  
453 eastern Madagascar. Agric. Ecosyst. Environ. 159, 1–8.

454 Eamus, D., Prior, L., 2001. Ecophysiology of trees of seasonally dry tropics: comparisons among  
455 phenologies. Adv. Ecol. Res. 32, 113–197.

456 Eklund, J., Blanchet, F.G., Nyman, J., Rocha, R., Virtanen, T., Cabeza, M., 2016. Contrasting spatial  
457 and temporal trends of protected area effectiveness in mitigating deforestation in Madagascar. Biol.  
458 Conserv. 203, 290–297.

459 Elmqvist, T., Pyykönen, M., Tengö, M., 2007. Spontaneous Regeneration of Tropical Dry Forest in  
460 Madagascar: The Social-Ecological Dimension. In Nagendra, H. et J Southworth. Reforesting  
461 Landscapes: Linking Pattern and Process. Landscape Series 10, 297–313.

462 Ganzhorn, J.U., Lowry II, P.P., Schatz, G.E., Sommer, S., 2001. The biodiversity of Madagascar: one  
463 of the world's hottest hotspots on its way out. Oryx 35(4), 346–348.

464 Gardner, C.J., Jasper, L.D., Eonintsoa, C., Duchene J.J., Davies Z.G., 2016. The impact of natural  
465 resource use on bird and reptile communities within multiple-use protected areas: evidence from sub-  
466 arid Southern Madagascar. Biodivers. Conserv. 25(9), 1773–1793.

467 Gardner, C.J., Nicoll M.E., Birkinshaw C., Alasdair Harris A., Richard E. Lewis R.E., Rakotomalala  
468 D., Ratsifandrihamanana A. N., 2018. The rapid expansion of Madagascar's protected area system. Biol.  
469 Conserv. 220, 29–36.

470 Gaspard, D., Venegas-González, A., Beeckman, H., Randriamalala, R.J., De Ridder, M., Tomazello-  
471 Filho, M., Ramanantoandro, T., 2018. Tree ring responses to climate variability from xerophytic  
472 thicket of South Soalara, Madagascar. Dendrochronologia 49, 57–67.

473 Gautier, L., Goodman, S.M., 2003. Introduction to the flora of Madagascar. In Goodman, S.M.,  
474 Benstead, J.P. (eds). The natural history of Madagascar. The University of Chicago Press, Chicago and  
475 London. 229–250.

476 Gebrekirstos, A., Mitlöhner, R., Teketay, D., Worbes, M. 2008. Climate-growth relationships of the  
477 dominant tree species from semi-arid savanna woodland in Ethiopia. *Trees* 22, 631–641.

478 Goodman, S.M., Raheerilalao, M.J., 2003. Effects of forest fragmentation on bird communities. In  
479 Goodman, S.M., Benstead, J.P. (eds). The natural history of Madagascar. The University of Chicago  
480 Press, Chicago and London. 1064–1066.

481 Hanke, H., 2016. Livelihoods on the edge: farming household income, food security and resilience in  
482 southwestern Madagascar. Mémoire Doctorat Université de Gottingen.

483 Holm, J.A., Shugart, H.H., Van Bloem, S.J., Larocque, G.R., 2012. Gap model development, validation,  
484 and application to succession of secondary subtropical dry forests of Puerto Rico. *Ecol. Model.* 233, 70–  
485 82.

486 Howard, K.S.C., Eldridge, D.J., Soliveres, S., 2012. Positive effects of shrubs on plant species diversity  
487 do not change along a gradient in grazing pressure in an arid shrubland. *Basic Appl. Ecol.* 13, 159–168.

488 Humbert, H. 1955 Les territoires phytogéographiques de Madagascar. Leur cartographie. Colloque sur  
489 les régions écologiques du globe. *Ann. Biol.* 31, 195–204.

490 IUCN, 2003. Guidelines for application of IUCN red list criteria at regional levels: version 3.0. IUCN  
491 species survival commission. IUCN, Gland, Switzerland and Cambridge, UK.

492 Janzen, D.H., 1988. Tropical Dry Forests: The Most Endangered Major Tropical Ecosystem. In Wilson,  
493 E.O., Peter, F.M. (Eds). *Biodiversity*. Harvard University, National Academy of Sciences/Smithsonian  
494 Institution 130–137.

495 Kennard, D.K., 2002. Secondary forest succession in a tropical forest: patterns of development across a  
496 50-year chronosequence in lowland Bolivia. *J. Trop. Ecol.* 18, 53–66.

497 Khurana, E., Singh, J.S., 2001. Ecology of seed and seedling growth for conservation and restoration of  
498 tropical dry forest: a review. *Environ. Conserv.* 28(1), 39–52.

499 Kinhal, V., Parthasarathy, N., 2008. Secondary succession and resource use in tropical fallows: a case  
500 study from the Comorandel coast of South India. *Land Degrad. Dev.* 19, 649–662.

501 Koechlin, J., Guillaumet, J.-L., Morat, P., 1997. Flore et Végétation de Madagascar. A.R.G. Gantner  
502 Verlag, Vaduz.

503 Laurance, W.F., Ferreira, L.V., Rankin-De Merona, J.M., Laurance, S.G., Hutchings, R.W., Lovejoy,  
504 T.E., 1998. Effects of forest fragmentation on recruitment patterns in Amazonian tree communities.  
505 *Conserv. Biol.* 12, 460–464.

506 Leprun, J.-C., Grouzis, M., Randriambahona, H., 2009. Post-cropping change and dynamics in soil and  
507 vegetation properties after forest clearing: Example of the semi-arid Mikea region (Southwestern  
508 Madagascar). *C. R. Geoscience* 341, 526–537.

509 Lévesque, M., McLaren, K.P., McDonald, M. A., 2011. Recovery and dynamics of a primary tropical  
510 dry forest in Jamaica, 10 years after human disturbance. *Forest Ecol. Manag.* 262, 817–826.

511 Madeira, B.G., Espirito-Santo, M.M., D'Angelo Neto, S., Nunes, Y.R., Sanchez Azofeifa, G.A.,  
512 Fernandes, G.W., Quesada, M., 2009. Changes in tree and liana communities along a successional  
513 gradient in a tropical dry forest in south-eastern Brazil. *Plant Ecol.* 201, 291–304.

514 Masezamana, H.N., Andrianarisoa, J.H., Raoliarivelo, L.I.B., Randriamalala, R.J., 2013. Identification  
515 et analyse d'activités alternatives à la fabrication de charbon de bois dans le district de Toliara II. Q096  
516 project final report, DERAD, Eastern and Southern Africa Partnership Program, Antananarivo.

517 McLaren, K.P., McDonald, M.A., 2003. Seedling dynamics after different intensities of human  
518 disturbance in a tropical dry limestone forest in Jamaica. *J. Trop. Ecol.* 19, 567–578.

519 Miles, L., Newton, A.C., Defries, R.S., Ravilious, C., May, I., Blyth, S., Kapos, V. Gordon, J. A.  
520 (2006). A global overview of the conservation status of tropical dry forests. *J. Biogeogr.* 33, 491–505.

521 Milleville, P., Blanc-Pamard, C., 2001. La culture pionnière de maïs sur abattis-brûlis (hatsaky) dans le  
522 Sud-Ouest de Madagascar. In S. Razanaka, M. Grouzis, P. Milleville, B. Moizo, Aubry, Sociétés  
523 paysannes, transitions agraires et dynamiques écologiques dans le Sud-Ouest de Madagascar. 243–254.  
524 Antananarivo: CNRE/IRD.

525 Mills, A., Fey, M., Donaldson, J., Todd, S., Theron, L., 2009. Soil infiltrability as a driver of plant cover  
526 and species richness in the semi-arid Karoo, South Africa. *Plant Soil.* 320: 321–332.

527 Myers, N.R.A. Mittermeier, R.A., Mittermeier, C.G., Da Fonseca, G.A.B., Kent, J. 2000. Biodiversity  
528 hotspots for conservation priorities. *Nature* 403, 853–858.

529 Navar J., Méndez E., Nájera A., Graciano J., Dale V. & Parresol B. 2004. Biomass equations for shrub  
530 species of Tamaulipan thornscrub of North-eastern Mexico. *J. Ecol.* 59(4), 657–674.

531 Phillipson, P.B., 1996. Endemism and non-endemism in the flora of south-west Madagascar. In  
532 Lourenço (Ed). *Biogéographie de Madagascar*. ORSTOM. Paris. 125–136.

533 Pielou, E.C., 1966. The measurement of diversity in different types of biological collections. *J. Theor.*  
534 *Biol.* 13, 131–144.

535 Quesada, M., Sanchez-Azofeifa, G.A., Alvarez-Anorve, M., Stoner, K.E., Avila-Cabadilla, L., Calvo-  
536 Alvarado, J., Castillo, A., Espirito-Santo; M.M., Agundes, M., Fernandes, G.W., Gamon, J.,  
537 Lopezaraiza-Mikel, M., Lawrence, D., Morellato, L.P.C., Powers, J. S., Neves, F De S. , Rosas-  
538 Guerrero, F., Sayago, R., Sanchez-Montoya, G., 2009. Succession and management of tropical dry  
539 forests in the Americas: Review and new perspectives. *Forest Ecol. Manag.* 258, 1014–024.

540 Rabeniala, R., Masezamana, H.N., Raoliarivelo, L. I., Randriamalala, J. R., 2013. Clôture en bois dans  
541 la commune urbaine de Toliara, une autre source de déforestation dans le district de Toliara II. Q921  
542 project final report, DERAD, Eastern and Southern Africa Partnership Program, Antananarivo.

543 Raharimalala, O., Buttler, A., Dirac Ramohavelo, C., Razanaka, S., Sorg, J.-P., Gobat, J.-M., 2010. Soil-  
544 vegetation patterns in secondary slash and burn successions in Central Menabe, Madagascar. *Agr.*  
545 *Ecosyst. Environ.* 139(1–2), 150–158.

546 Randriamalala, R.J., Hervé D., Letourmy P., Carrière S.M., 2015. Effects of slash-and-burn practices on  
547 soil seed banks in secondary forest successions in Madagascar. *Agr. Ecosyst. Environ.* 199, 312–319.

548 Randriamalala, R.J., Radosy, H.O., Razanaka, S., Randriambanona, H., Hervé, D., 2016. Effects of  
549 goat grazing and woody charcoal production on xerophytic thickets of southwestern Madagascar. *J.*  
550 *Arid Environ.* 128, 65–72.

551 Randriamalala, R.J., Ramananantoandro, T., Radosy, H.O., Randriambanona, H., Hervé, D., 2017.  
552 Annual biomass increment of xerophytic thickets and sustainability of woody charcoal production in  
553 southwestern Madagascar. *Forest Ecol. Manag.* 400, 139–149.

554 Randriambanona, H.A., Bemaheva, S.N., Alame, M., Rejo-Fienena, F., Ranaivo, J., Razanaka, S.,  
555 Ravonjimalala, H.R., Hervé, D., 2015. Eude des successions végétales entre deux dates 1997 et 2012  
556 dans la forêt de Mikea (sud-ouest de Madagascar). In Hervé D., Razanaka S., Rakotondraompiana S.,

557 Rafamantanantsoa F. Carrière S. (Eds.) Transitions agraires au Sud de Madagascar. 95–112.  
558 Antananarivo, IRD-SCAC/PARRUR.

559 Razanaka, S., Rakotondraompiana, S., Rafamantanantsoa, F., Hervé, D., 2015. Forêts, fourrés, recrûs,  
560 savanes : quelles significations pratiques pour le développement et la conservation des ressources  
561 forestières à Madagascar. Transitions Agraires au Sud de Madagascar. 71-84. Antananarivo, IRD-  
562 SCAC/PARRUR.

563 Rosa García, R., Celaya, R., García, U., Osoro, K., 2012. Goat grazing, its interactions with other  
564 herbivores and biodiversity conservation issues. *Small Rumin. Res.* 107, 49–64.

565 Ruiz, J., Fandino, M.C., Chazdon, R.L., 2005. Vegetation structure, Composition, and Species Richness  
566 across a 56-year Chronosequence of Dry Topical Forest on Providencia Island, Colombia. *Biotropica*  
567 37(4), 520–530.

568 Stattersfield, A.J., Crosby, M.J., Long, A.J., Wege, D.C., 1988. Endemic Bird Areas of the World:  
569 Priorities for Biodiversity Conservation Birdlife Conservation Series, 7. BirdLife International.

570 Vargas-Rodriguez, Y.L., Vazquez-Garcia, J.A., Williamson, G.B., 2005. Environmental correlates of  
571 tree and seedling-sapling distributions in a Mexican tropical dry forest. *Plant Ecol.* 180, 117–134.

572 Waeber, P.O., Wilmé, L., Ramamonjisoa, B., Garcia, C., Rakotomalala, G.J.D., Rabemananjara, Z.H.  
573 2015. Dry forests in Madagascar: neglected and under pressure. *Int. Forest. Rev.*, 17(2), 127–148.

574 Wells, N.A., 2003. Some hypotheses on the Mesozoic and Cenozoic paleoenvironmental history of  
575 Madagascar. In Goodman, S.M., Benstead, J.P. (eds). *The natural history of Madagascar*. The  
576 University of Chicago Press, Chicago and London. 16–34.

577 Worbes, M., 1999. Annual growth rings, rainfall-dependent growth and long term growth patterns of  
578 tropical trees from the Caparo Forest Reserve in Venezuela. *J. Ecol.* 87, 391–403.

579  
580  
581  
582  
583  
584



585

586

587

588 Table 1. Sampling design

Soil type	Age of abandonment (years)	N
Calcisol	1-5	6
	6-10	7
	11-20	7
	21-40	7
	Mature XT (>40)	5
Lixisol	1-5	7
	6-10	7
	11-20	7
	21-40	7

589

590

591

592

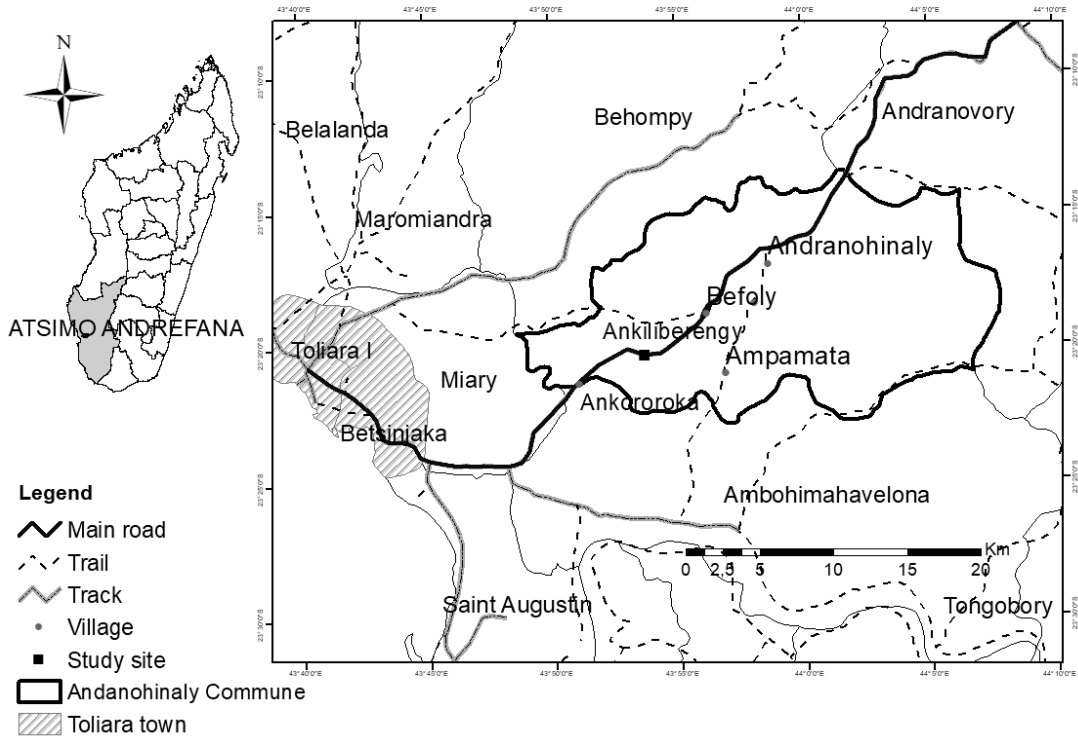
593

594  
595  
596  
597  
598

Table 2. Origins of tree and shrub in the XT

Soil types	Age of abandonment (years)	Proportion of individuals from tree sprouts (%)	
		Overstory	Understory
Calcisol	1-5	71	45
	6-10	74	35
	11-20	88	51
	21-40	77	51
	Mature XT(>40)	4	6
Lixisol	1-5	70	50
	6-10	75	33
	11-20	79	33
	21-40	76	21

599  
600  
  
601  
  
602



604

605

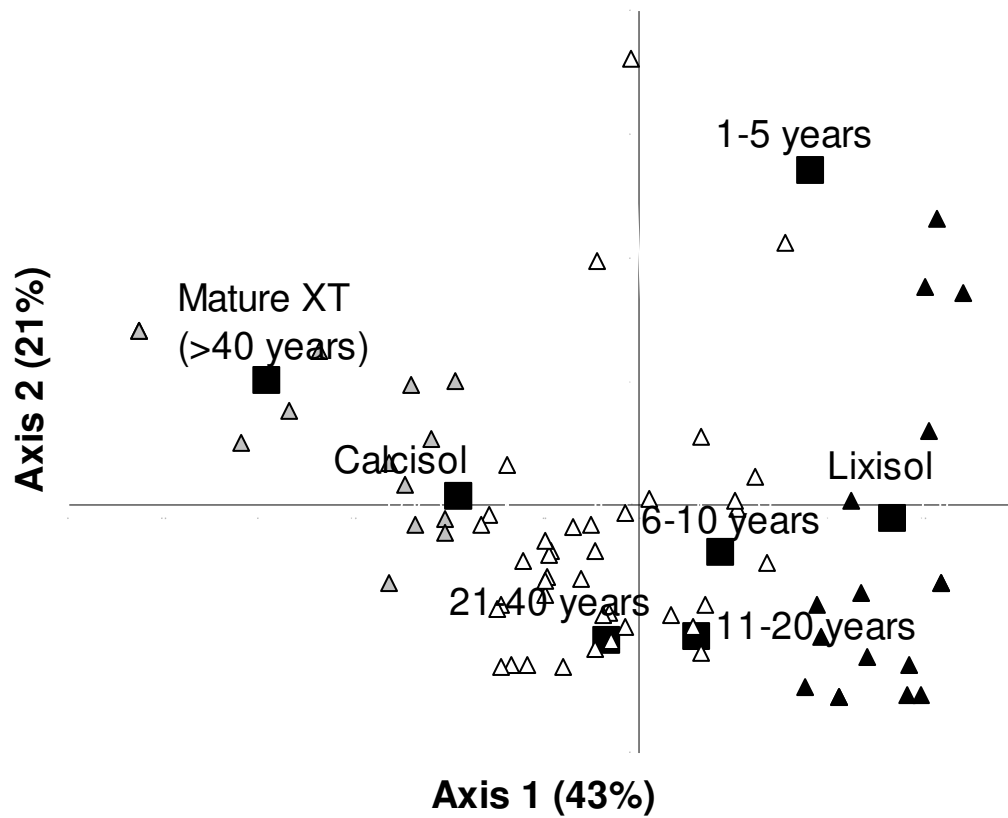
606 Fig 1. Study site.

607

608

609

610




611  
612  
613  
614

615 Fig. 2. Co-inertia analysis linking (i) overstory species composition to (ii) soil type and age of  
616 abandonment. Black triangle: species linked to lixisol and 1-5 years XT; grey triangle: species linked to  
617 mature XT and to calcisol; white triangle: other species

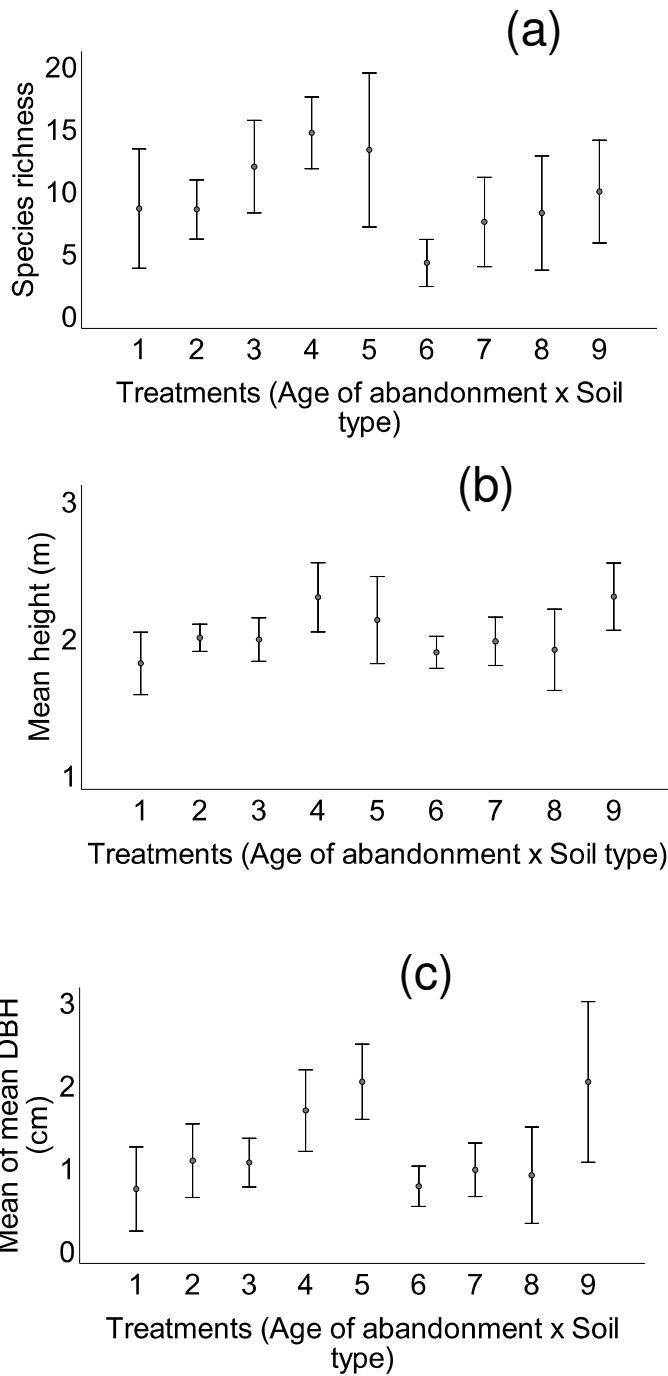
618

619  
620



621  
622  
623  
624  
625

Fig. 3. Co-inertia linking (i) overstory vegetation diversity and structure parameters to (ii) soil type and age of abandonment.



626

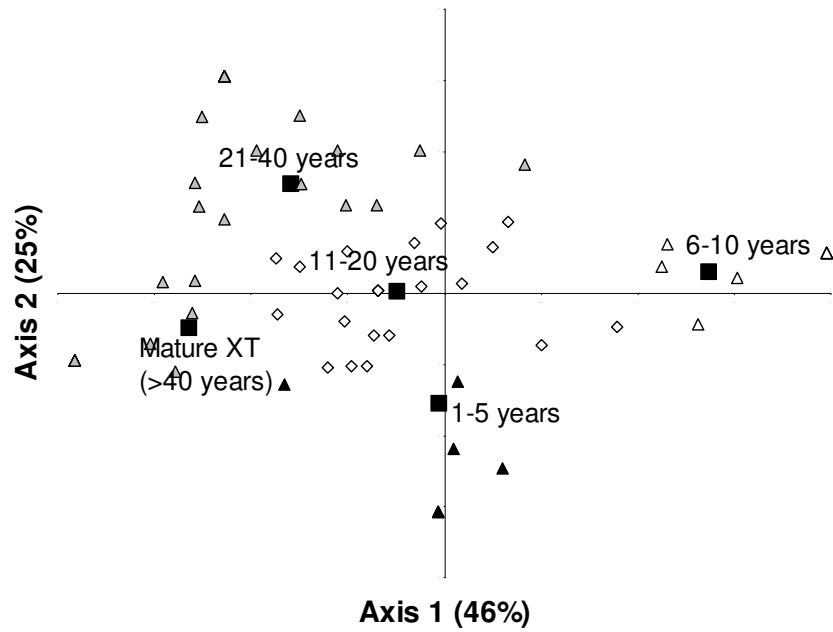
627 Fig. 4. Evolution of mean species richness (a), mean height (b) and mean of mean DBH (c) in the two  
 628 soil types. 1: 1-5 years XT on calcisol; 2: 6-10 years XT on calcisol; 3: 11-20 years XT on calcisol; 4:  
 629 21-40 years XT on calcisol; 5: mature XT on calcisol; 6: 1-5 years XT on lixisol; 7: 6-10 years XT on  
 630 lixisol; 8: 11-20 years XT on lixisol; 9: 21-40 years XT on calcisol; Vertical bar: standard error

631 (p<0.05).

632

633

634  
635



636

637 Fig. 5. Co-inertia analysis linking (i) understory species composition to (ii) soil type and age of  
638 abandonments of XT on calcisol. Black triangle: Species linked to 1-5 years XT; Grey triangle: Species  
639 linked to 21-40 years and mature XT; White triangle: Species linked to 6-10 years XT; White diamond:  
640 Other species (common species found in any successional stage).

641