



HAL
open science

Provenancing wood used in the Norse Greenlandic settlements: A biogeochemical study using hydrogen, oxygen, and strontium isotopes

Élie Pinta, Sofía Pacheco-Forés, Euan Wallace, Kelly Knudson

► To cite this version:

Élie Pinta, Sofía Pacheco-Forés, Euan Wallace, Kelly Knudson. Provenancing wood used in the Norse Greenlandic settlements: A biogeochemical study using hydrogen, oxygen, and strontium isotopes. *Journal of Archaeological Science*, 2021, 131, pp.105407. 10.1016/j.jas.2021.105407 . hal-03478821

HAL Id: hal-03478821

<https://hal.science/hal-03478821>

Submitted on 13 Jun 2023

HAL is a multi-disciplinary open access archive for the deposit and dissemination of scientific research documents, whether they are published or not. The documents may come from teaching and research institutions in France or abroad, or from public or private research centers.

L'archive ouverte pluridisciplinaire **HAL**, est destinée au dépôt et à la diffusion de documents scientifiques de niveau recherche, publiés ou non, émanant des établissements d'enseignement et de recherche français ou étrangers, des laboratoires publics ou privés.



Distributed under a Creative Commons Attribution - NonCommercial 4.0 International License

Provenancing wood used in the Norse Greenlandic settlements: a biogeochemical study using hydrogen, oxygen, and strontium isotopes.

Élie Pinta*¹, Sofía I. Pacheco-Forés², Euan P. Wallace³ & Kelly J. Knudson⁴

*Corresponding author: Elie.Pinta@etu.univ-paris1.fr

1: *UMR 8096 ArchAm, Université Paris 1 Panthéon-Sorbonne, France*

2: *Anthropology Department, Hamline University, USA*

3: *Department of Archaeology, University of Aberdeen, UK*

4: *Center for Bioarchaeological Research, School of Human Evolution and Social Change, Arizona State University, USA*

Abstract

A growing number of studies strive to examine wooden archaeological remains recovered from Norse sites in the North Atlantic, contributing to a better understanding of patterns in both wood exploitation and woodland management. Despite the limited diversity and abundance of trees in the North Atlantic islands, the Medieval Norse kept using wood in most everyday activities including the construction and repair of buildings and boats, the production of artefacts and tools, and as a source of fuel. The proximity of the Greenland settlements with the northeastern American coast, puts them at the forefront in the exploration and exploitation of remote resource regions. While some species may have arrived both as driftwood or imported material, there is currently no method to conclusively identify archaeological wood remains as driftwood. Here, we use biogeochemical analysis of stable hydrogen ($\delta^2\text{H}$), stable oxygen ($\delta^{18}\text{O}$), and radiogenic strontium ($^{87}\text{Sr}/^{86}\text{Sr}$) isotopes in soil, water, and modern plant samples from various sites in Greenland and Canada to characterize expected local isotopic baselines. While $^{87}\text{Sr}/^{86}\text{Sr}$ isotope ratios do not provide a clear distinction between the regions of interest, $\delta^2\text{H}$ and $\delta^{18}\text{O}$ ratios appear to help discriminate not only between regions but also specific sites. In addition, we completed a pilot study of archaeological wood samples obtained in Greenland to test the effectiveness of the $^{87}\text{Sr}/^{86}\text{Sr}$ biogeochemical baseline. Results demonstrate that at least in some cases, diagenetic processes were not sufficient to mask a non-local $^{87}\text{Sr}/^{86}\text{Sr}$ signature.

Keywords

Norse Greenland; Wood resource exploitation; Newfoundland and Labrador; Driftwood; Isotopes; Biogeochemical baselines

1. Introduction

One of the main drivers for the Norse colonization of Greenland and their subsequent exploratory journeys along the North American Atlantic coast is believed to have been the search for Arctic commodities such as furs and ivory (Roesdahl 2003; Arneborg 2008; Dugmore et al. 2009; Keller 2010). The settlement of Greenland represents the last steppingstone of the Norse expansion in the North Atlantic during which populations from Scandinavia and the British Isles were attracted by new opportunities and/or driven out their homelands, while keeping strong

cultural, economic, and political relationships with mainland Europe (Vésteinsson et al. 2002; Barrett 2003; Dugmore et al. 2007; Sigurðsson 2008). Norse settlers originated from regions where trees and timber were essential parts of their landscape and material culture (McGrail 1982; Ljungkvist 2008, 188). In colonizing the North Atlantic islands, they successfully adapted their craft processes and exploitation strategies to the limited wood resources of these new environments. Archaeologists are continuously unraveling the ways in which the Norse maintained a reliance on wood and timber as a fuel source, a construction material for homes and boats, and in the production of everyday tools and objects (e.g. Larsen 1991; Andersen and Malmros 1993; Malmros 1994; Bishop et al. 2013; Christensen 2013; Guðmundsdóttir 2013a; Mooney 2016a; Pinta 2018).

In addition to using locally available timber - either native species or driftwood – these studies have proven that the Greenland Norse also relied on imported materials, although it is difficult to assess to what extent, or how to identify precise areas of origin for these resources (Mooney 2017; Pinta 2018). Wood provenancing in the North Atlantic and beyond has been assessed using different methods such as taxonomical identification (e.g. Andersen and Malmros 1993; Malmros 1994; Guðmundsdóttir 2013a; Mooney 2016a; Pinta 2018), dendrochronology (Mehler and Eggertsson 2006), or chemical analyses (e.g. Alix and Stimmel 1996; Caruso Fermé et al. 2014; Steelandt et al. 2016; Mooney 2017). Each method has proven useful to some extent, helping to identify clear trends in wood exploitation, but none offers a clear way to differentiate between native, drifted, and imported timber (Mooney et al. 2021).

This paper generates isotopic baselines in stable hydrogen ($\delta^2\text{H}$), stable oxygen ($\delta^{18}\text{O}$), and radiogenic strontium ($^{87}\text{Sr}/^{86}\text{Sr}$) isotopes, obtained at different locations in southwestern Greenland and eastern Canada to determine if these regions are biogeochemically distinct. We then use radiogenic strontium isotope analysis to conduct a pilot provenance study of Norse Greenlandic wood artifacts.

2. Historical background

Historical, archaeological and isotopic data attest of the colonization of Greenland by Norse people from Iceland and the British Isles between 985 AD to the mid-fifteenth century. They settled in two main areas along the southwestern part of the island known as the Eystribyggð - the Eastern Settlement - and the Vestribyggð - the Western Settlement (ÍF IV 1985; Arneborg 2004, 2008; Arneborg et al. 2012; Price and Arneborg 2014) (Figure 1). The establishment of the Norse Greenlandic settlements should be considered as part of a broader cultural complex of Medieval North Atlantic societies, interrelated by strong social, political, and economic ties (Arneborg 2008; Keller 2010). Norse Greenlanders were involved in North Atlantic trade routes through which they exported Arctic goods obtained in Norðrsetr and other hunting grounds, from walrus, polar bears, and seals, to Scandinavia and the British Isles and Central Europe (Keller 2010; Frei et al. 2015; Star et al. 2018). In return, as suggested by archaeological, historical, and literary sources, commodities such as iron, timber, grain, and other luxury items were imported to Greenland (Seaver 1996; Arneborg 2000, 2004, 2008; Wallace 2005; Nedkvitne 2019).

Around AD 1000, as stated in the so called *Vínland Sagas* (Hreinsson 1997), the Greenland Norse explored part of the North American Atlantic coast, naming the regions they encountered for what they had to offer. It has been demonstrated that the main purpose of these expeditions was to identify new resource regions – also referred as the *óbyggðir*, the “wilderness” far from the settlements (e.g. Grove 2009; Madsen 2019) –, including sources of lumber (Wallace 2005; Ljungqvist 2005). Based on the literary descriptions (Hreinsson 1997), Markland has been interpreted as the forested region of the Labrador coast – possibly centered on the Hamilton Inlet area –, while *Vínland*, named after wild grapes and vines, usually refers to the entire region of the Gulf of St Lawrence – and perhaps more precisely the New Brunswick area (Wallace 2003a). Archaeological research revealed that a Norse settlement, probably used as a the “gateway to *Vínland*” (Wallace 1991) was established at L’Anse aux Meadows in northern Newfoundland (e.g. Ingstad 1971; Lewis-Simpson 2003; Wallace 2003b, 2005, 2009). Originally interpreted as a short-lived, seasonal outpost, recent investigation indicates the site may have been occupied significantly longer (Ledger et al. 2019), which could have had considerable implications for the Greenlandic settlements.

Under immense pressure due to climate change and population loss that impacted the Norse agro-pastoralism economy, the settlements in Greenland declined and were ultimately abandoned – the Vestribyggð during the 14th century, and the Eystribyggð by AD 1450 (Arneborg 2008; Arneborg et al. 2012).

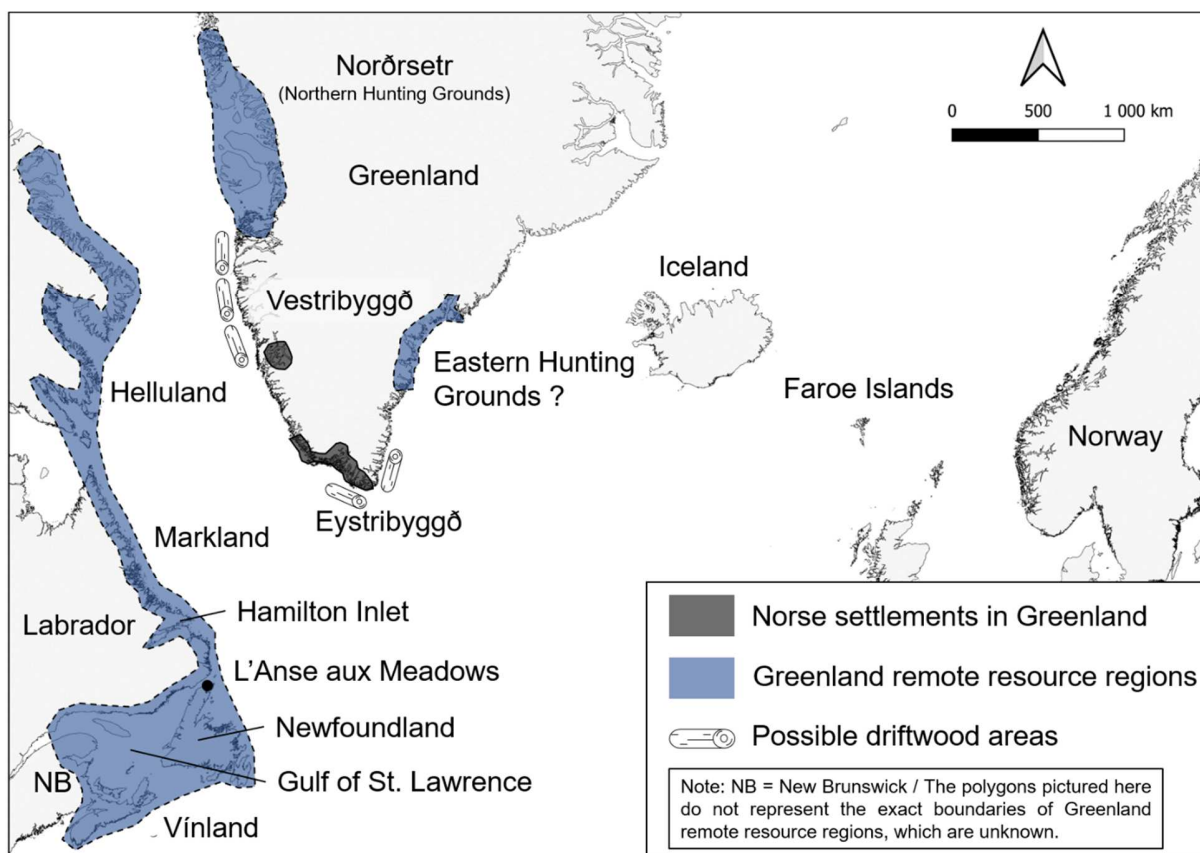


Figure 1. Map showing the locations of the Norse settlements and resource regions in the North Atlantic and North America. After Madsen 2019; Mooney et al. 2020.

3. Availability of wooden materials in the Norse Greenlandic settlements

The flora of Greenland is rather limited, both in terms of species diversity and distribution, because of its northerly latitude, harsh climate, and low nutrient availability (Olson et al. 2001; Andersen et al. 2020) (Table 1). Although most native woody taxa are low-growing shrubs rather than trees suitable for construction, some like the downy birch (*Betula pubescens* Ehrh), the mountain alder (*Alnus viridis* subsp. *Crispa* (Ait.) Pursh.) and the Greenland mountain ash (*Sorbus groenlandica* (Schneid.) Löve & Löve) tend to form small areas of open woodland or copses, especially in sheltered subcontinental regions towards the heads of the fjords (Böcher et al. 1968; Fredskild 1973; Böcher 1979; Feilberg 1984; Ledger et al. 2016). Several studies have shown that in the Eystribyggð especially, some regions were - and still are - particularly lush, with individual trees growing up to 10 m high (Feilberg and Folving 1990; Ledger et al. 2014). The tree line is traditionally located at approximately 67°N in the Kangerlussuaq Fjord, above the most northern main Norse settlement area (Ødum 1979).

Binomial name	English common name	Greenlandic common name	Habitat
<i>Alnus alnobetula</i> subsp. <i>crispa</i> (Aiton) Raus. (synonym: <i>Alnus viridis</i> subsp. <i>Crispa</i> (Ait.) Pursh.)	(American) green alder	Pelleq	Tree (up to 3 meters high) that can be found in the Vestribyggð and a few sheltered valleys of the Eystribyggð. Grow in humid areas alongside willows and birches
<i>Betula pubescens</i> Ehrh.	Downy birch	Orpik	Tree (from 3 to 10 meters high) that can be found in sheltered valleys of the southwestern regions of Greenland, both the Eystribyggð and Vestribyggð
<i>Juniperus communis</i> var. <i>saxatilis</i> Pall. (synonym: subsp. <i>alpina</i>)	Alpine juniper	Kakillarnaq, Paarnaqulluk	Shrub (up to 1 meter high) that can be found mostly in high elevation areas (plateau and mountains)
<i>Salix glauca</i> L.	Gray willow	Orpigaq	Shrub or small tree (up to 2.5 meters high) that can be found mostly in high elevation areas (plateau and mountains)
<i>Sorbus decora</i> (Sargent) C.K. Schneider (synonym: <i>Sorbus groenlandica</i> (C.K. Schneider) Á. Löve & D. Löve)	Greenland mountain ash	Napaartoq	Tree (up to 4 meters high) that can be found only in the Eystribyggð area, mostly alongside the willow and birche copses

Table 1. Table displaying the main native woody taxa (except dwarf shrubs) recorded in the western and southern botanical provinces of Greenland. After Böcher et al. 1968; Böcher 1979; Feilberg 1984; Fredskild 1996; Holt and Johansson 2020; VASCAN [online, accessed 13 January 2021]; ASIMI [online, accessed 13 January 2021].

In addition to native taxa, driftwood was a key source material. This wood originates in Siberia and North America, where trees growing on riverbanks are washed out by erosion and carried out to sea (e.g. Eggertsson 1993; Alix 2005; Hellmann et al. 2013) (Figure 2). Current driftwood circulation patterns in the Arctic and North Atlantic oceans are thought to have originated some 12.000 years ago (Tremblay et al. 1997; Hole and Macias-Fauria 2017), consisting mostly of conifer taxa, especially pine (*Pinus* sp.) - although its presence is mostly due to modern logging activities and it is believed to have been much rarer in old assemblages (Hellmann et al. 2016) – as well as larch (*Larix* sp.) and spruce (*Picea* sp.). This partly reflects the forest composition of source areas (Eggertsson 1993; Hellmann et al. 2013, 2017), but also that conifer wood is more buoyant than wood of broadleaf trees (Häggbloom 1982) and can float long enough to be incorporated into the sea ice. In contrast to the native trees of the North Atlantic islands, driftwood logs can often be long and straight, hence their importance in activities such as construction and shipbuilding. Having spent a considerable amount of time immersed in seawater, drift timbers often bear evidence of marine fungi, insects, or mollusks (e.g. Blanchette et al. 2016; Steelandt et al. 2016; Mooney 2017). At the macroscopic scale, one of the most common features are boreholes drilled by shipworms (*Teredinae*) which tend to weaken the wood structure. However, damaged layers would most certainly be removed during the woodworking process to ensure the reliability of the material. Such features could also be erased during the diagenetic processes affecting the archaeological wood. Therefore, even if the traces left by marine woodborers are a positive proof of a stay in seawater, the absence of such traces does not mean the timber has not been drifted (Alix 2001, 114; Caruso-Fermé et al. 2014, 176). Furthermore, driftwood as well as ship timbers can be affected by shipworms, making it difficult to differentiate between them two.

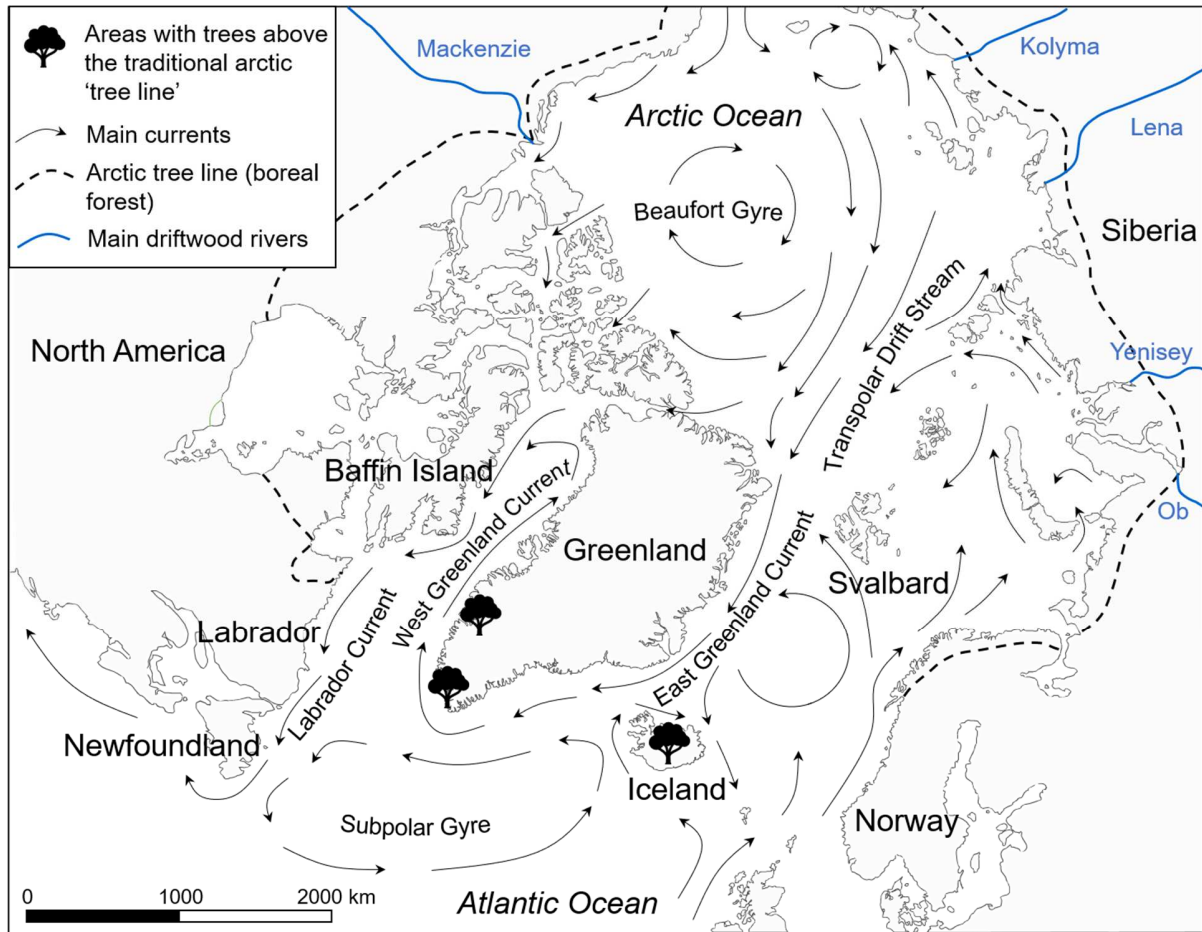


Figure 2. Map showing the main surface currents affecting the circulation of driftwood in the Arctic and North Atlantic oceans. The ‘Arctic tree line’ (CAVM Team 2003) and ‘Main driftwood rivers’ (Hellmann et al. 2013) are approximate locations. Also note that in some regions in Southwestern Greenland and Iceland, *Betula pubescens* Ehrh. is the only forest-forming tree-species to be found naturally (Ødum 1979). After Häggblom 1982; Eggertsson 1993; Alix 2005; Mooney et al. 2021.

The *Vínland Sagas* (Hreinsson 1997) as well as contemporaneous medieval sources (ÍF IV 1985; Storm 1888; Larson 1917) suggest the Norse could rely, to some extent, on timber imported from Europe and the North American coast to supplement their resource deficit (Andersen and Malmros 1993; Wallace 2005; Ljungqvist 2005; Nedkvitne 2019). More specifically for the Greenlandic settlements, Pilgrim (2004, 33) emphasizes that forested regions along the North American coast may have played a significant role in the Norse “timber hunting expeditions”. Such voyages probably relied on various types of peripheral outposts – or shielings (Madsen 2019) –, like L’Anse aux Meadows, for the exploration and exploitation of the adjacent regions and the resources they had to offer (Wallace 2005; Ljungqvist 2005; Madsen 2019).

This suggests a rather intricate resource acquisition pattern, for which multiple sources of raw materials or finished products must be considered. Several studies conducted in the North

Atlantic islands (Andersen and Malmros 1993; Malmros 1990, 1994; Guðmundsdóttir 2013a, 2013b; Mooney 2016a, 2016b; Pinta 2018) have demonstrated the use of a majority of drifted or imported materials for making artefacts and in construction, rather than native species. This can be explained in terms of woodcraft, because native trees and shrubs are generally rather small and twisted and thus not suitable for use in construction and boatbuilding. Norse communities could rely on imported timber and finished items from Europe, but also on other “remote resource regions” (Ljungqvist 2005, 16) such as Markland and Vínland. All previous studies focused on wood provenancing have reached the limits of data interpretation due to the complex differentiation between the species of wood within the same genus, or the locations where trees grew, thus often creating an overlap between drifted and imported taxa (Mooney 2017; Pinta 2018). The difficulty in differentiating between spruce (*Picea* sp.) and larch (*Larix* sp.) is well documented in wood anatomical studies (Bartholin 1979; Anagnost et al. 1994). Given that Norse Greenlanders established an outpost in Newfoundland and likely exploited North American resources, it remains essential to establish some means of identifying these resources among materials excavated in Norse sites across the North Atlantic.

4. Biogeochemical approaches to wood provenance

A promising avenue in identifying such materials is biogeochemical analysis of $\delta^2\text{H}$, $\delta^{18}\text{O}$, and $^{87}\text{Sr}/^{86}\text{Sr}$. Hydrogen and oxygen isotopes ratios in environmental waters reflect local hydrologic cycles and vary according to climatic factors such as mean annual temperature, amount of local precipitation, elevation, humidity, latitude, and distance from the sea (Craig 1961; Dansgaard 1964; Gat 1996; Bowen et al. 2005; Knudson 2009). Additionally, environmental water carries measurable $^{87}\text{Sr}/^{86}\text{Sr}$ concentrations as suspended and dissolved sediments reflective of localized erosion processes (e.g. Stewart et al. 1998; Tricca et al. 1999; Aubert et al. 2002; Négrel et al. 2003; Bentley 2006; Bataille and Bowen 2012).

Soils generally share similar $^{87}\text{Sr}/^{86}\text{Sr}$ values with their substrate. However, minerals within the rock weather at different rates and therefore contribute unevenly to bioavailable strontium in soil (Dasch 1969). As such, soil can exhibit a huge amount of variability within a given geologic zone. Other major sources of variation in bioavailable strontium in soil are ground and stream waters, as discussed above, as well as wind-transported dust deposits (loess) in arid areas. In West Greenland especially, the dry and warm foehn wind may blow at extremely high speed (e.g. Cappelen 2015). Similarly, sea spray in coastal zones as well as rainfall can skew strontium isotope ratios to seawater values of $^{87}\text{Sr}/^{86}\text{Sr} = 0.7092$ (e.g. Spooner 1976; Burke et al. 1982; Veizer 1989; Chadwick et al. 2009; Alonzi et al. 2020). Finally, it is speculated that glacial melt can be a contributor to the local bioavailable strontium. Because glaciers in large part form out of frozen precipitation, glacial melt is thought to introduce the rainfall strontium signature into an ecosystem (Israelson and Buchardt 1999). The effects of sea spray, rainfall, and glacial melt are particularly relevant to this work. In Greenland, which is the world’s highest contribution to glacial melt (King et al. 2020), the interaction of these three factors may heavily influence the modern observable local strontium values.

In comparison to soils, $^{87}\text{Sr}/^{86}\text{Sr}$ values in plants are more uniform within geologic zones. Most strontium present in plants is taken up through shallow root systems, rather than deep roots (Blum et al. 2012). As such, plant $^{87}\text{Sr}/^{86}\text{Sr}$ values typically reflect topsoil and groundwater strontium. However, plant rooting depth can impact the Sr pool plants take up: deeper rooting plants will more closely reflect bedrock $^{87}\text{Sr}/^{86}\text{Sr}$, while shallow rooting plants are more likely to be impacted by environmental sources of strontium, including atmospheric dust, the use of non-local fertilizers and irrigation water, and sea spray (e.g., Frei and Frei 2011; Frei and Price 2012; Reynolds et al. 2012; Alonzi et al. 2020). Hydrogen and oxygen isotopes in plants are taken up from the soil water plants use to synthesize their cellulose (Epstein et al. 1977; Gat 1996). Thus while $\delta^2\text{H}$ and $\delta^{18}\text{O}$ ratios in plants typically reflect the same climatological variables affecting these isotopes in environmental waters (temperature, elevation, humidity, etc.), oxygen isotope ratios can also be affected by plants' incorporation of atmospheric CO_2 during carbon fixation (Epstein et al. 1977).

Although numerous biogeochemical analyses of $\delta^2\text{H}$, $\delta^{18}\text{O}$, and $^{87}\text{Sr}/^{86}\text{Sr}$ isotopes have been used for investigating places of origin for archaeological human or animal skeletal remains (e.g. Longinelli 1984; Luz et al. 1984; Ericson 1985; Ehleringer et al. 2008; Price et al. 2012), fewer studies have addressed the provenance of archaeological woods. Researchers have illustrated that radiogenic strontium can be used to determine the provenance of wooden materials like construction timbers (English et al. 2001; Reynolds et al. 2005), miscellaneous artefacts (Stanish et al. 2018) or shipwrecks (although these are complicated by the impact of the timbers' immersion in seawater; see Rich et al. 2012, 2016; Hajj et al. 2017). Similarly, while analyses of stable hydrogen and oxygen isotopes in wood have been used primarily as proxies for paleoclimate reconstruction (e.g. Epstein et al. 1977), recent forensic studies have focused on using oxygen isotopes to establish the geographic origins of wood samples (Farmer et al. 2005; Horacek et al. 2009).

However, because timber is fairly porous, it is highly susceptible to diagenetic alteration of its original isotopic signatures from groundwater, seawater, and the depositional environment (Van Ham-Meert et al. 2020). While timber does take on a marine isotopic signal after being immersed, the soluble compounds taken up in timber during immersion in seawater are leached out by taphonomic processes following the timber's deposition (Alix and Stimmell 1996; Caruso Fermé et al. 2014; Steelandt et al. 2016; Mooney 2017). This diagenesis from the burial environment affects not only the marine chemical signature of driftwood, but also the 'native' chemical signature of the wood, thus complicating the identification of driftwood and non-local timbers in archaeological contexts.

5. Sampled sites and materials

Water, soil, and modern plant samples were collected to characterize biogeochemical variability in $\delta^2\text{H}$, $\delta^{18}\text{O}$, and $^{87}\text{Sr}/^{86}\text{Sr}$ isotopic systems across southwest Greenland, northern Newfoundland, and the southeastern Labrador coast (Figure 3).

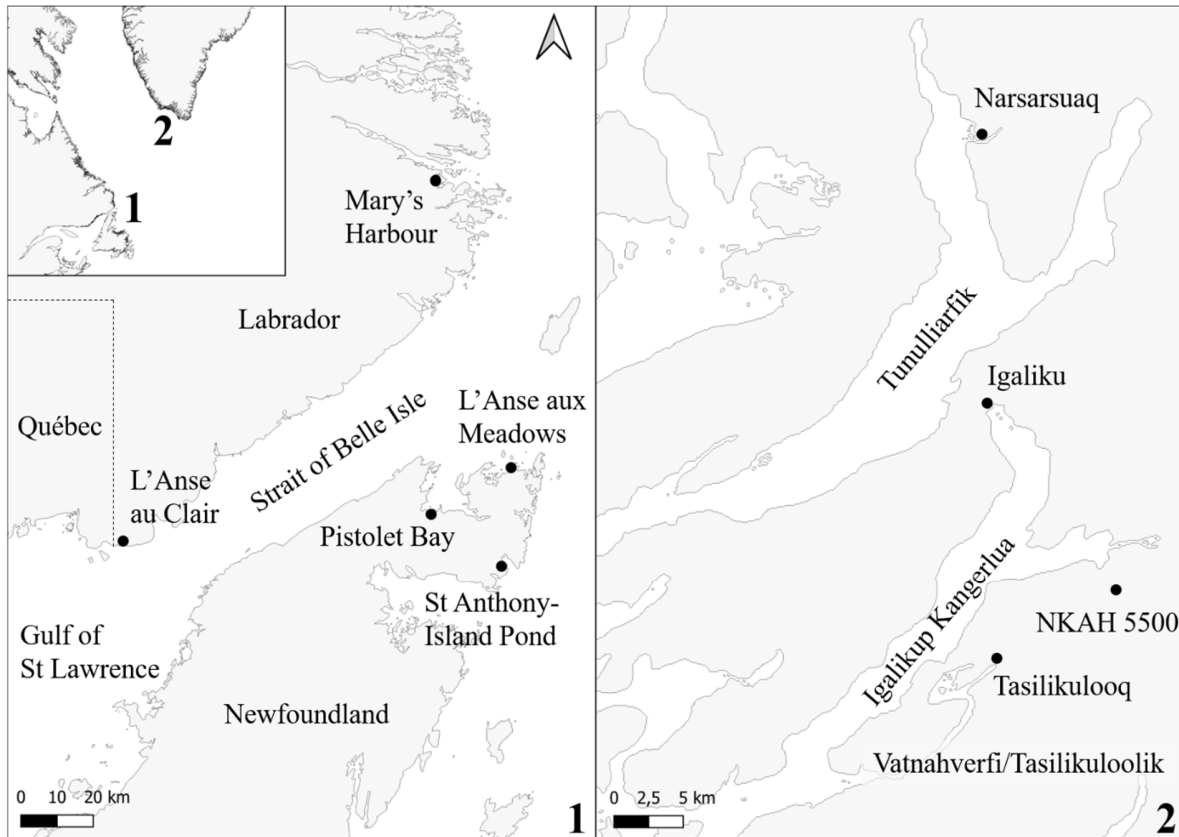


Figure 3. Map showing the general location of the sampled sites in Newfoundland, Labrador, and Greenland.

Sampling locations in Greenland were primarily chosen because of their proximity to previously recorded Norse archaeological sites. The overall sampling region is relatively small, comprising a roughly 35-kilometer radius that, nonetheless, includes two compositionally distinct geologic formations: the Ketilidian and Gardar provinces (Garde et al. 2002; Sørensen 2006). While the Ketilidian province (ca. 1850-1720 Ma) consists primarily of granites and similar rocks, the Gardar province (ca. 1300-1120 Ma) incorporates a wider mineralogical diversity largely dominated by sandstones (Sørensen 2006). The vegetation in southwest Greenland can be particularly lush inland, near the head of the fjords as well as in the sheltered valleys such as the Vatnahverfi/Tasilikuloolik region where woody taxa are dominated by the downy birch (*Betula pubescens* Ehrh) creating small areas of open woodland or copses (Böcher et al. 1968; Feilberg 1984; Fredskild 1996; Ledger et al. 2014) (Table 2).

Site	Location	Archaeological overview	Simplified geological composition	Simplified vegetation types	Sampled water source
------	----------	-------------------------	-----------------------------------	-----------------------------	----------------------

Narsarsuaq	N61°10.00' W45°26.00'	The sampled area is not located directly next to a Norse archaeological site	Julianehåb Ketilidian granite and associated moraine deposits/ Eriksfjord Formation sandstone and basalt	Mostly willow-birch and juniper scrubs with individual taller birch	Brook/Stream/ River
NKAH 5500	N60°52.21' W45°14.56'	Madsen (unpublished data)	Julianehåb Ketilidian granite/occasional diorite and gabbro inclusions	Mostly birch with patches of willow	Brook/Stream/ River
Tasilikuloq Ø171	N60°50.01' W45°24.24'	Madsen 2014	Julianehåb Ketilidian granite	Mostly willow-birch scrubs	Lake/pond
Igaliku Ø47	N60°59.27' W45°25.09'	Arneborg 2006	Eriksfjord Formation sandstone and basalt/ Julianehåb Ketilidian granite	A few willow-birch and juniper patches	Brook/Stream/ River

Table 2. Table displaying a general overview of each of the sampled sites in Greenland. Geological data obtained from (Garde et al. 2002; Sørensen 2006). Vegetation data obtained from (Böcher et al. 1968; Böcher 1979; Feilberg 1984; Fredskild 1996; Ledger et al. 2014; Holt and Johansson 2020). Note: the Eriksfjord Formation is a component of the Gardar Province.

A different approach to methodology was used when sampling in Newfoundland and Labrador. Beyond L'Anse aux Meadows, there is no conclusive archaeological evidence of Norse activity in the area. Thus, the other sampling sites were chosen on the basis of five criteria:

- 1) Proximity to L'Anse aux Meadows, so that a round trip would not have exceeded a few days travel.
- 2) Proximity to the coast, assuming the Norse would have favored fairly quick and easy access to the timber.
- 3) Quantity and quality of timber available. While the extent and structure of the forest ecosystems since the Norse expeditions have profoundly been altered by successive human land use (Kaplan 2009; Lemus-Lauzon et al. 2018), there have not been major changes in the last 5000 years in terms of species composition (see Drushka 2003).
- 4) Proximity to a body of fresh, running water, to obtain the water samples needed to characterize the biogeochemical variability of $\delta^2\text{H}$ and $\delta^{18}\text{O}$ values.
- 5) Geological and environmental variability to maximize the potential for distinguishing local isotopic signatures.

The Great Northern Peninsula of Newfoundland is located in the Humber zone, one of the main tectonic divisions of Newfoundland. Deposits in this region are mostly sandstone, limestone, shale, and conglomerates, formed ca. 541-443 Ma, as well as intrusive igneous rocks like basalt and granites (Coleman-Sadd et al. 2000). Southern Labrador is part of the Greenville Province.

More specifically, the rocks along the southeastern coastal region were mostly formed ca. 1650-1450 Ma, with more recent intrusions dated ca. 1080-540 Ma. Most deposits are igneous dominated by granites, as well as localized sedimentary rocks such as sandstone and limestone (Wardle et al. 1997). The vegetation in the region is similar across the Labrador Coastal Barrens and the Forteau Barrens in Labrador, and the Strait of Belle Isle Barrens and Northern Peninsula Forest in Newfoundland (Boland 2011). Near the shores, one can find tuckamore – rather small and twisted coniferous trees such as white spruce (*Picea glauca* (Moench) Voss) or balsam fir (*Abies balsamea* (L.) Mill.), as well as shrubs of deciduous species – along with heath barrens. More sheltered and further inland, on higher elevation and along the riverbanks, stunted trees eventually give way to thicker coniferous woodlands mainly composed of black spruce (*Picea mariana* Mill.), balsam fir and white spruce (Boland 2011) (Table 3).

Site	Location	Simplified geological composition	Simplified vegetation types	Sampled water source
L'Anse aux Meadows	N51°35.44' W55°32.00'	Shale/Basalt/Gabbro	Willow shrubs/Scattered spruces and firs	Brook/Stream/River
Pistolet Bay	N51°32.00' W55°39.00'	Sandstone/Shale/Basalt	Stunted deciduous trees/Coniferous (mostly spruces) the farther inland	Brook/Stream/River
St Anthony-Island Pond	N51°22.21' W55°35.41'	Sandstone/Shale/Basalt/Gabbro	Stunted deciduous trees/Thick coniferous woodlands (balsam fir) inland	Lake/Pond
L'Anse au Clair	N51°25.57' W57°03.51'	Sandstone/Limestone/Basalt occurrences	Short coniferous trees (balsam fir and spruces) in the upland	Brook/Stream/River
Mary's Harbour	N52°18.55' W55°50.01'	Mostly Granite/Granitoids occurrences	Scrubby white spruces along the coast/White spruce forests along the river	Brook/Stream/River

Table 3. Table displaying a general overview of the sampled sites in Newfoundland and Labrador. Geological data are obtained from (Wardle et al. 1997; Coleman-Sadd et al. 2000). Vegetation data are obtained from (Boland 2011).

6. Archaeological pilot study

To test the effectiveness of the $^{87}\text{Sr}/^{86}\text{Sr}$ biogeochemical baseline, we analyzed a small sample ($n = 20$) of wood artifacts from the archaeological site Ø171-Tasilikuloq, Greenland alongside the baseline samples. Ideally, the pilot study would have included analyses of $\delta^2\text{H}$ and $\delta^{18}\text{O}$ isotopes as well, but limited remaining funds made this impossible. Additionally due to time constraints, archaeological samples were prepared and analyzed prior to having baseline results. Despite not

having baseline data, we elected to analyze $^{87}\text{Sr}/^{86}\text{Sr}$ isotopes in the archaeological samples because of the geologic diversity of the regions of interest (Tables 2-3).

Ø171 is a medium farmstead “that could have been [a] cottage under [a] major farmstead” established in the central Vatnahverfi area in the Eystribyggð, occupied between the early 11th to the mid-13th century (Madsen 2014, 216). A midden associated with the site was investigated in 2011 and more recently in 2016, revealing good preservation of organic materials. Samples selected for the pilot study include worked wooden debris and woodchips, as well as unworked twigs and small branches from two distinct stratigraphic units.

Although Ø171 is not interpreted as a political or economic center, imported wooden materials might have found their way to it, an assumption that is supported by the discovery of a few ceramic sherds during the 2016 investigation of the midden. To date, there is no evidence for locally made ceramic containers in Norse Greenland, implying that these items were imported (Høgsberg 2017). The foreign and presumably expensive ceramic items likely would have been considered an exclusive goods reserved only for those having the right economic, cultural, and social connections.

7. Biogeochemical methods

Water, soil, and modern plant samples, as well as archaeological wood samples were prepared at Arizona State University’s (ASU) Archaeological Chemistry Laboratory. Water samples ($n = 27$) were sent to the Colorado Plateau Stable Isotope Laboratory (CPSIL) at Northern Arizona University for $\delta^2\text{H}$ and $\delta^{18}\text{O}$ analysis on the LGR Liquid Water Isotope Analyzer DLT-100. Typical internal CPSIL secondary check standard error precision was 0.02 for $\delta^2\text{H}$, and 0.03 for $\delta^{18}\text{O}$.

Remaining water and plant baseline samples ($n = 72$) and archaeological samples ($n = 20$) were prepared for $^{87}\text{Sr}/^{86}\text{Sr}$ analysis following standard laboratory procedures described in Pacheco-Forés et al. (2020) that prioritize the release of bioavailable strontium in plants. Soil samples ($n = 27$) were dried for 48 hours at 120°C . They were then partially dissolved in 10 mL of 1 M ammonium acetate ($\text{CH}_3\text{COONH}_4$) at room temperature for 24 hours and decanted, following procedures established in Blum (2000). This method maximizes the release of bioavailable strontium while minimizing the release of strontium that is tightly bound in the mineral crystal lattices of the soil and thus not bioavailable.

Water, soil, and plant samples being analyzed for $^{87}\text{Sr}/^{86}\text{Sr}$ were digested in concentrated nitric acid and diluted to a 2 M stock solution at the Metals, Environmental, and Terrestrial Analytical Laboratory (METAL) at ASU. A small subsample, or aliquot, of each sample was taken for elemental concentration characterization by a Thermo Fisher Scientific iCAP quadrupole inductively coupled plasma mass spectrometer (Q-ICP-MS). Strontium was isolated from the sample matrix on a PrepFAST automated low-pressure ion exchange chromatography system (Romaniello et al. 2015) using Elemental Scientific, Inc. supplied Sr-Ca ion exchange resin and ultrapure 5 M HNO_3 . Strontium cuts from the PrepFAST were dried down in Teflon beakers and digested with concentration nitric acid and 30% H_2O_2 to remove organics from the resin. Once

digested, samples were again dried down and reconstituted with 0.32 M HNO₃. Aliquots from approximately 14% of samples were measured on the Q-ICP-MS before and after chemical purification to determine chemical recovery. Average chemistry yield was 78% ± 0.19 (n = 18). Using elemental concentration information from the Q-ICP-MS, the samples were diluted with 0.32 M HNO₃ to a calculated constant concentration of 50 ppb Sr. ⁸⁷Sr/⁸⁶Sr ratios were measured on a Thermo-Finnigan Neptune multi-collector inductively coupled plasma mass spectrometer (MC-ICP-MS).

Data were collected over two analytical sessions by measuring 60 simultaneous ratios integrating 4.194 seconds each. Samples were corrected for on-peak blanks, and in-line correction of the contributions of ⁸⁴Kr on ⁸⁴Sr and ⁸⁶Kr on ⁸⁶Sr using ⁸³Kr/⁸⁴Kr ratio of 0.201750 and ⁸³Kr/⁸⁶Kr ratio of 0.664533, after instrumental mass bias correction using a normalizing ⁸⁸Sr/⁸⁶Sr ratio of 8.375209. Average sensitivity was 18 V on ⁸⁸Sr with a 50 ppb Sr solution, with ⁸³Kr values <0.0001 V. ⁸⁵Rb voltages for samples were typically <0.001 V due to the low Rb/Sr initial ratios of the samples and effective chemical purification, but all data was interference-corrected using a ⁸⁵Rb/⁸⁷Rb ratio of 2.588960, normalized to ⁸⁸Sr/⁸⁶Sr as above. Ratio outliers two standard deviations outside the mean were removed using a Matlab 2D-mathematical correction routine written by Dr. Stephen Romaniello, at the University of Tennessee. Typical internal ⁸⁷Sr/⁸⁶Sr two standard error (SE) precision was <1e-5.

Sequences included bracketing concentration matched SRM 987 standards. SRM 987 was run as a bracketing standard with a measured value of ⁸⁷Sr/⁸⁶Sr = 0.710126 ± 0.000096 (2σ, n = 258), which is similar to reported values of ⁸⁷Sr/⁸⁶Sr of 0.710251 ± 0.000013 (2σ, n = 5; Balcaen et al. 2005). Each analytical session included a sequence incorporating SRM 987 standard in a range of variable concentrations to verify the accuracy of ⁸⁷Sr/⁸⁶Sr values for samples; reported values are all above the threshold for accurate ⁸⁷Sr/⁸⁶Sr values within the range of error of the bracketing standards. In addition, SRM 987 doped with calcium up to a ratio of Ca/Sr of 500 was run to simulate the accuracy and precision of isotope ratios in poorly purified samples with low yields. SRM 987 run at 50% concentration doped to a Ca/Sr of 500 was run as a check standard with a measured value of ⁸⁷Sr/⁸⁶Sr = 0.710137 ± 0.000131 (2σ, n = 42). IAPSO seawater (Ocean Scientific International Ltd., Havant, UK) run as a secondary check standard had a measured value of 0.709181 ± 0.000009 (2σ, n = 8), in agreement with the published value of 0.709182 ± 0.000004 (Ma et al. 2013). NIST 1400 purified in parallel with samples had a measured value of 0.71305 ± 0.000147 (2σ, n = 9), within error of the published value of 0.713150 ± 0.000016 (Galler et al. 2007). Approximately 5% of samples (n = 6) were run in triplicate, with an average precision on individual measurements of ±0.00005 (2σ).

8. Results and discussion

Observed δ²H, δ¹⁸O, and ⁸⁷Sr/⁸⁶Sr values for all analyzed water, soil, and plant baseline samples are reported in Appendix 1. Mean and range baseline values for analyzed isotopic systems across each region are reported in Table 4.

Region	$\delta^2\text{H}$				$\delta^{18}\text{O}$				$^{87}\text{Sr}/^{86}\text{Sr}$			
	Mean	Min	Max	n	Mean	Min	Max	n	Mean	Min	Max	n
Greenland	-94.04 ± 15.39 (2σ)	-107.93	-86.42	12	-12.22 ± 2.39 (2σ)	-14.47	-11.11	12	0.71374 ± 0.00888 (2σ)	0.70817	0.72511	43
Newfoundland	-60.64 ± 2.98 (2σ)	-62.08	-58.32	9	-8.31 ± 0.66 (2σ)	-8.88	-7.75	9	0.71287 ± 0.00386 (2σ)	0.70934	0.71729	33
Labrador	-75.89 ± 19.36 (2σ)	-85.27	-66.55	6	-10.59 ± 2.22 (2σ)	-11.67	-9.43	6	0.71221 ± 0.00474 (2σ)	0.70934	0.71732	22

Table 4. Table displaying the regional mean and range isotopic baseline values. ‘Mean’, ‘Min’ and ‘Max’ $\delta^2\text{H}$ and $\delta^{18}\text{O}$ values are expressed in ‰.

Observed $^{87}\text{Sr}/^{86}\text{Sr}$ values from archaeological wood artifact samples are reported in Table 5. Values range from 0.71156-0.71264, with a mean of $^{87}\text{Sr}/^{86}\text{Sr}=0.71241 \pm 0.00066$ (2σ , $n=20$).

ACL Number	Specimen Number	Wood Identification	$^{87}\text{Sr}/^{86}\text{Sr}$
ACL-9974	GRE-E171-A#354-S01	<i>Larix</i> sp.	0.71156
ACL-9975	GRE-E171-A#354-S02	<i>Picea</i> sp./ <i>Larix</i> sp.	0.71193
ACL-9976	GRE-E171-A#354-S03	<i>Salix</i> sp.	0.71257
ACL-9977	GRE-E171-A#354-S04	<i>Alnus</i> sp.	0.71257
ACL-9978	GRE-E171-A#354-S05	<i>Salix</i> sp.	0.71249
ACL-9979	GRE-E171-A#354-S06	<i>Larix</i> sp.	0.71260
ACL-9980	GRE-E171-A#354-S07	<i>Betula</i> sp.	0.71264
ACL-9981	GRE-E171-A#354-S08	<i>Picea</i> sp./ <i>Larix</i> sp.	0.71247
ACL-9982	GRE-E171-A#354-S09	<i>Picea</i> sp.	0.71256
ACL-9983	GRE-E171-A#354-S10	<i>Picea</i> sp./ <i>Larix</i> sp.	0.71261
ACL-9984	GRE-E171-A#344-S11	<i>Larix</i> sp.	0.71242
ACL-9985	GRE-E171-A#344-S12	<i>Alnus</i> sp.	0.71257
ACL-9986	GRE-E171-A#344-S13	<i>Picea</i> sp.	0.71256
ACL-9987	GRE-E171-A#344-S14	<i>Picea</i> sp./ <i>Larix</i> sp.	0.71262
ACL-9988	GRE-E171-A#344-S15	<i>Picea</i> sp./ <i>Larix</i> sp.	0.71244
ACL-9989	GRE-E171-A#344-S16	<i>Picea</i> sp.	0.71253
ACL-9990	GRE-E171-A#344-S17	<i>Picea</i> sp.	0.71253
ACL-9991	GRE-E171-A#344-S18	<i>Picea</i> sp./ <i>Larix</i> sp.	0.71160
ACL-9992	GRE-E171-A#344-S19	<i>Pinus</i> sp.	0.71246
ACL-9993	GRE-E171-A#344-S20	Unknown deciduous	0.71264

Table 5. Table displaying the observed $^{87}\text{Sr}/^{86}\text{Sr}$ values for analyzed archaeological wood samples from Ø171-Tasilikuloq, Greenland. Wood identification by Élie Pinta following standardized procedures by Schweingruber 1990, 2007; Hather 2000; Schoch et al. 2004.

8.1. Baseline

Site-specific expected local ranges for $\delta^2\text{H}$ and $\delta^{18}\text{O}$ isotopic systems from study sites across Greenland, Newfoundland, and Labrador are reported in Table 6. Expected local baseline ranges are calculated as two standard deviations from the mean of observed values at each site. Stable hydrogen and oxygen isotope values in analyzed water samples demonstrate a clear discrimination between regions as well as between specific sites considered in this study (Figure 4). Although there is some overlap in $\delta^2\text{H}$ values (e.g. L'Anse aux Meadows and Pistolet Bay in Newfoundland), as well as in $\delta^{18}\text{O}$ values (e.g. Igaliku, Greenland and Mary's Harbour, Labrador), the combined use of $\delta^2\text{H}$ and $\delta^{18}\text{O}$ systems allows for biogeochemical differentiation of these sites. This indicates that $\delta^2\text{H}$ and $\delta^{18}\text{O}$ provide promising means of distinguishing between local and imported wood sources at Greenland Norse settlements.

Site	Location	$\delta^2\text{H}$	$\delta^{18}\text{O}$	n
Narsarsuaq	Greenland	-109.77 – -101.333	-14.87 – -13.313	3
NKAH 5500	Greenland	-95.59 – -94.243	-12.44 – -11.663	3
Tasilikuloq	Greenland	-86.61 – -86.333	-11.29 – -11.023	3
Igaliku	Greenland	-89.75 – -88.653	-11.87 – -11.283	3
L'Anse aux Meadows	Newfoundland	-62.08 – -60.823	-8.55 – -8.073	3
Pistolet Bay	Newfoundland	-62.37 – -61.163	-9.09 – -8.203	3
St. Anthony-Island Pond	Newfoundland	-59.35 – -58.033	-8.36 – -7.593	3
L'Anse au Clair	Labrador	-68.00 – -66.133	-9.84 – -9.323	3
Mary's Harbour	Labrador	-85.70 – -83.743	-11.81 – -11.383	3

Table 6. Table displaying the expected local $\delta^2\text{H}$ and $\delta^{18}\text{O}$ baseline ranges for all analyzed sites expressed in ‰.

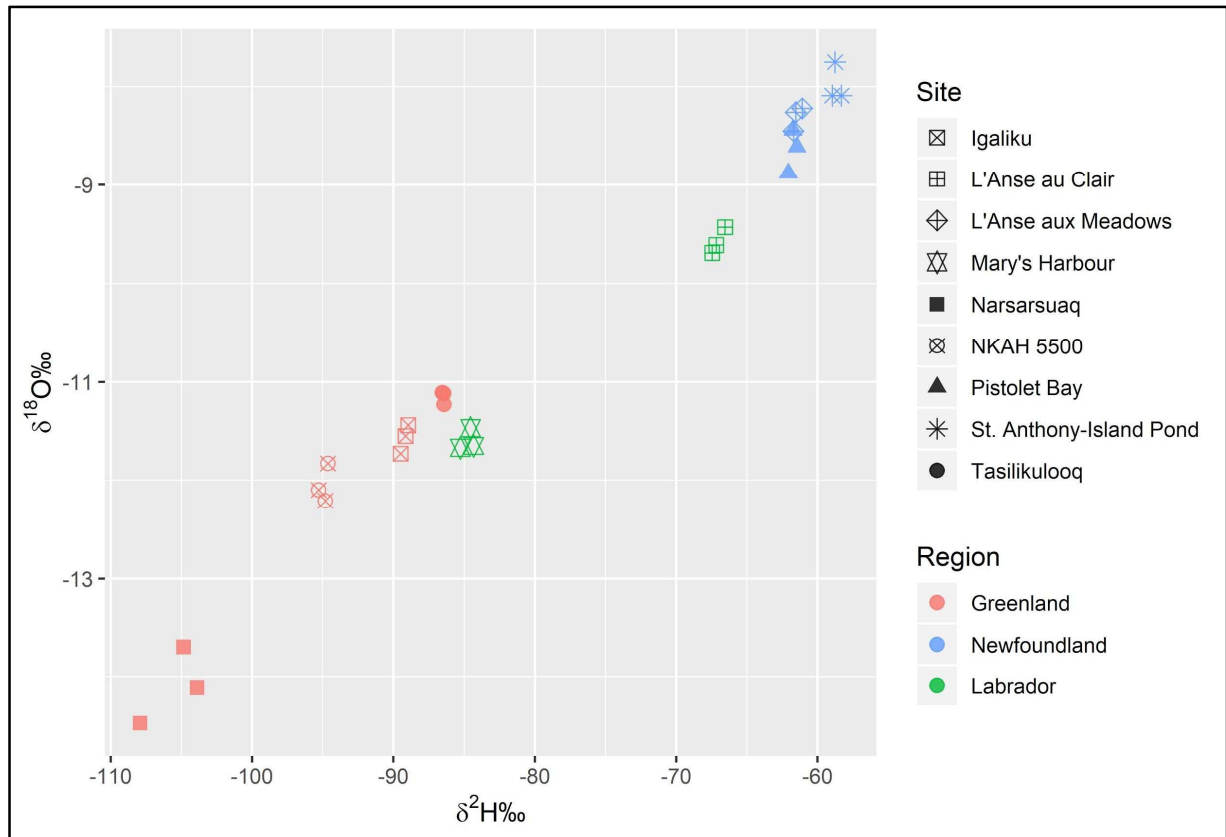


Figure 4. Scatterplot showing analyzed $\delta^2\text{H}$ and $\delta^{18}\text{O}$ values in water samples from the study sites.

In contrast, radiogenic strontium values in water, soil, and modern plants from the study sites provide few clear distinctions between regions of interest and individual sites (Figure 5). Most Greenlandic sites (with the exception of Igaliku), demonstrate a great deal of variability in $^{87}\text{Sr}/^{86}\text{Sr}$ values. These large local ranges from Greenlandic sampled sites coincide with observed $^{87}\text{Sr}/^{86}\text{Sr}$ ranges from sites in both Newfoundland and Labrador. Narsarsuaq exhibits the greatest range in observed $^{87}\text{Sr}/^{86}\text{Sr}$ values. This is likely due to the presence of moraine deposits in the valley connecting the town with the Kiattut and Qooroq glacier, which represent a mixture of eroded rocks and sediments carried from up to several hundred kilometers away (e.g. Kirkbride 2002). Site-specific expected local baseline ranges are reported in Table 7. However, because observed $^{87}\text{Sr}/^{86}\text{Sr}$ values at many sites are bimodally distributed rather than normally distributed, site baselines are characterized using medians and interquartile ranges, following Price et al. (2008).

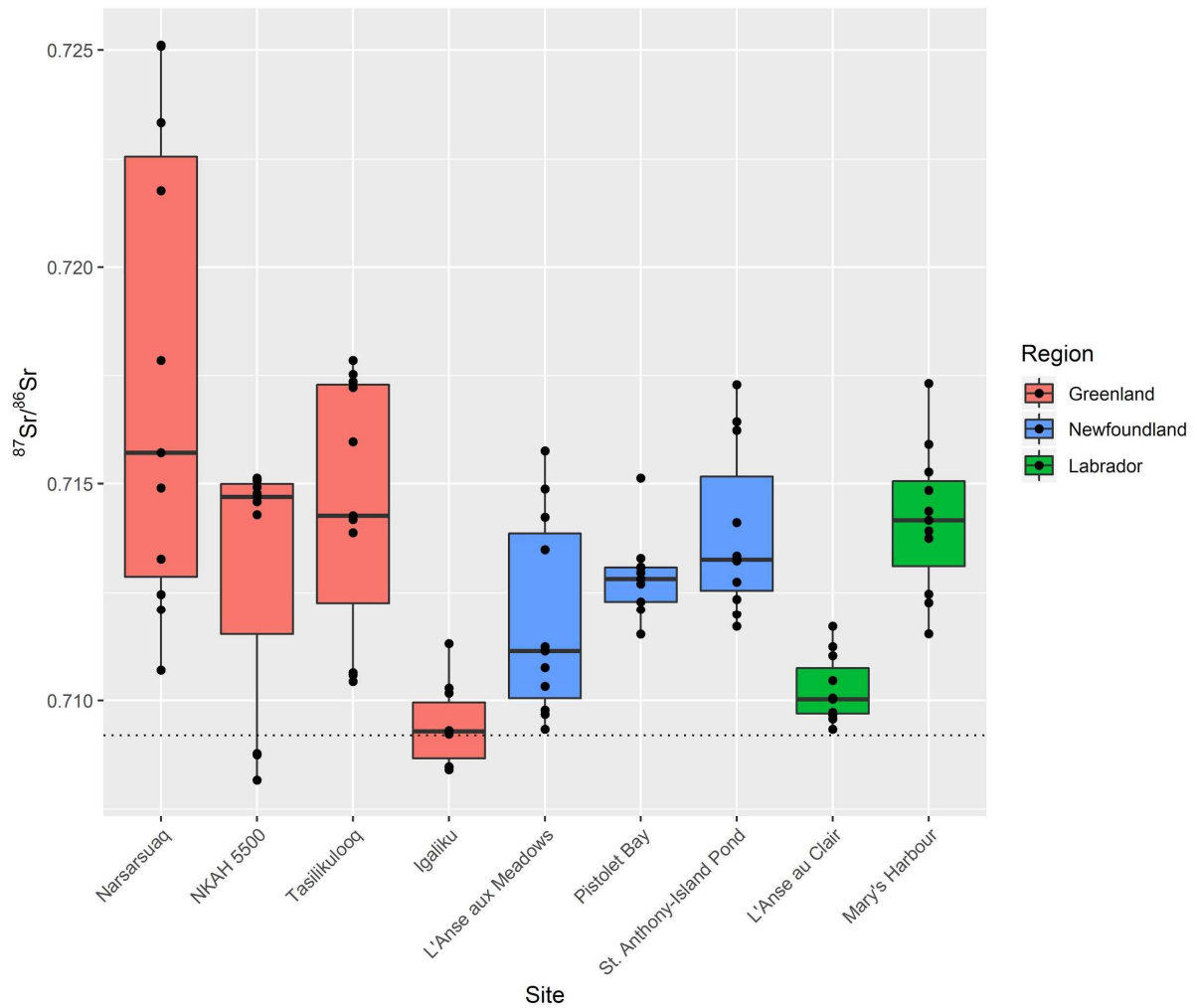


Figure 5. Scatterplot showing analyzed $^{87}\text{Sr}/^{86}\text{Sr}$ values in water, soil, and modern plant samples from the study sites. The dotted line indicates the seawater average of $^{87}\text{Sr}/^{86}\text{Sr} = 0.7092$ (Veizer 1989).

Site	Location	$^{87}\text{Sr}/^{86}\text{Sr}$	n
Narsarsuaq	Greenland	0.71287 – 0.7225611	8
NKAH 5500	Greenland	0.71154 – 0.7150011	8
Tasilikuloq	Greenland	0.71226 – 0.7173011	8
Igaliku	Greenland	0.70867 – 0.7099610	8
L'Anse aux Meadows	Newfoundland	0.71006 – 0.7138611	8
Pistolet Bay	Newfoundland	0.71229 – 0.7130811	8

St. Anthony-Island Pond	Newfoundland	0.71255 – 0.7151711	8
L'Anse au Clair	Labrador	0.70970 – 0.7107511	8
Mary's Harbour	Labrador	0.71311 – 0.7150611	8

Table 7. Table displaying expected local $^{87}\text{Sr}/^{86}\text{Sr}$ baseline ranges for all analyzed sites.

Lower $^{87}\text{Sr}/^{86}\text{Sr}$ values are observed the closest to the coast, in particular in Igaliku, Greenland, L'Anse au Clair, Labrador, and L'Anse aux Meadows, Newfoundland. In these areas, lower ratios nearer to the seawater $^{87}\text{Sr}/^{86}\text{Sr}$ average of 0.7092 are likely the result of the sea spray effect which seems to have particularly impacted the water samples, especially in Greenland where they are consistently lower than $^{87}\text{Sr}/^{86}\text{Sr}$ values from soil and plants, and the driving factor of observed bimodal distributions at these sites. The impact of sea spray can also be seen at more inland locations, such as NKAH 5500 (~2 km inland), and not only at sites located directly on the seashore. This is consistent with characterizations of bioavailable $^{87}\text{Sr}/^{86}\text{Sr}$ in other maritime climates like the British Isles, where sea spray and rainfall derived from seawater make up large contributions to the $^{87}\text{Sr}/^{86}\text{Sr}$ biosphere of much of western Britain, significantly affecting geologically derived $^{87}\text{Sr}/^{86}\text{Sr}$ values (Evans et al. 2010).

8.2. Archaeological Study

Applying the site-specific expected local $^{87}\text{Sr}/^{86}\text{Sr}$ baseline to wooden artifacts from Ø171 illustrates both the strengths and challenges associated with using radiogenic strontium isotopes to examine their provenance. A majority of analyzed wood has $^{87}\text{Sr}/^{86}\text{Sr}$ values falling within Ø171's expected local range ($^{87}\text{Sr}/^{86}\text{Sr} = 0.71226 - 0.71730$). However, of the artifacts with $^{87}\text{Sr}/^{86}\text{Sr}$ values that appear to be 'local' to Ø171, 11 were identified as being of exogenous origin based on wood taxa identification (Table 5). Only three samples identified as non-Greenlandic native timber (*Picea* sp./*Larix* sp.) fall outside the expected local $^{87}\text{Sr}/^{86}\text{Sr}$ values for Ø171 (Figure 6). Values non-local to the Ø171 baseline fall within expected local $^{87}\text{Sr}/^{86}\text{Sr}$ ranges of two of the sites included in this study: NKAH 5500 in Greenland, and L'Anse aux Meadows in Newfoundland. Because of this overlap in $^{87}\text{Sr}/^{86}\text{Sr}$ values, we cannot draw conclusions about the origins of the wood from these three samples.

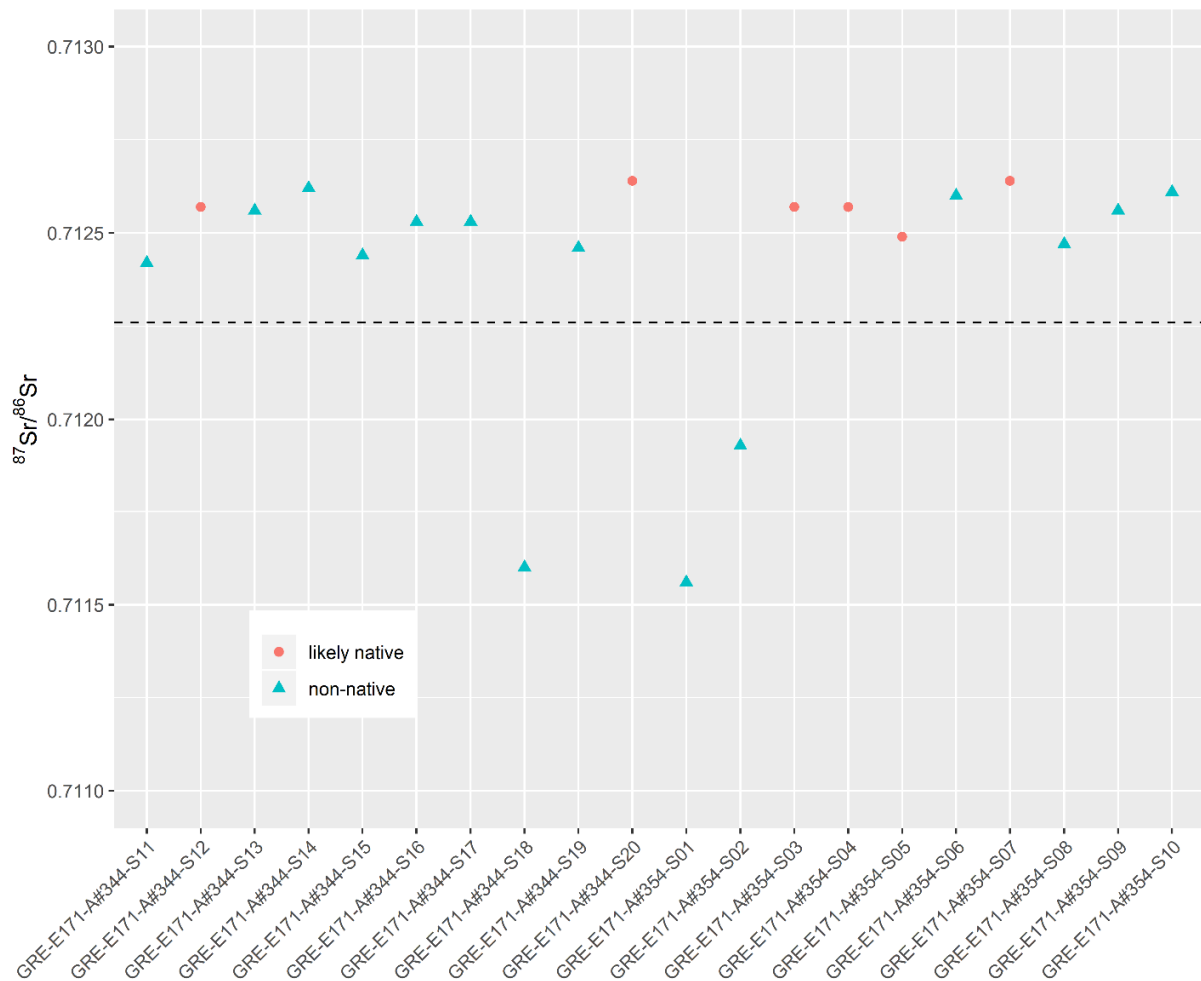


Figure 6. Scatterplot showing $^{87}\text{Sr}/^{86}\text{Sr}$ values of archaeological wood artifacts from the site Ø171, Greenland. The dashed line indicates the lower boundary of the expected local $^{87}\text{Sr}/^{86}\text{Sr}$ range for the site. Note: all observed values are significantly higher than the seawater average of $^{87}\text{Sr}/^{86}\text{Sr} = 0.7092$ (Veizer 1989).

However, combining biogeochemical results with those of the wood identification, as well as the archaeological context of the Norse Greenlandic settlements, helps better geolocate the provenance of the three isotopically non-local samples. All three are either larch (*Larix* sp.) or undetermined spruce/larch (*Picea* sp./*Larix* sp.), which are not native to Greenland. They therefore cannot have originated from NKAH 5500 and had to be collected as driftwood or imported. Note that larch is not native to northern Europe (Caudullo et al. 2020) and that spruce would not have been a preferred imported taxon (Mooney et al. 2021). It is also worth noting that spruce is very rarely used in Scandinavian boatbuilding (see Mooney 2016b), and thus would not easily be found in Greenland in the form of a reused or salvaged vessel part (see also Andersen and Malmros 1993). The presence of larch (*Larix* sp.) in combination with spruce (*Picea* sp.) is

more likely to reflect an assemblage of either driftwood or imported timber from the North American forests, rather than Scandinavia. Furthermore, all three artefacts are flat wood shavings resulting from woodworking activities which most probably took place at the site, pointing towards the use of raw materials, or partially processed wood. Even if a few examples in the historical literature suggest ships from Norway were transporting timber to Greenland (Larson 1917; ÍF IV 1985), this cargo may not have been distributed evenly across settlements. Although we do not know much about the status of site Ø171 at the moment, it possibly played a subsidiary farmstead role – i.e. where a tenant or cottager lived – to an independent free-holder, perhaps even a magnate (Madsen 2014, 206). If so, its inhabitants may not have owned the land and were probably limited in their actions, although benefiting from a network of kinship and allegiance (e.g. Vésteinsson et al. 2002; Vésteinsson 2007). As mentioned previously, the presence of imported ceramic sherds suggests a connection with mainland Europe (e.g. Høegsberg 2017). If Ø171's inhabitants could afford to trade in pottery, their social status may have also allowed them access to timber, mostly primarily as driftwood (e.g. Andersen and Malmros 1993; Pinta 2018), but perhaps also as an imported/traded commodity. While some suggest only a limited group of Greenland's elite was in charge of the exploitation of resources from the *óbyggðir* (Ljungqvist 2005; Wallace 2009), others note that smallholders were also part of these expeditions (McGovern 1985). Considering the presence of ceramic sherds at Ø171 is a sign of relative wealth, the involvement of its inhabitant in the westward voyages is a conceivable scenario.

The incongruity between the biogeochemical and wood identification results indicates that diagenetic processes have likely skewed the $^{87}\text{Sr}/^{86}\text{Sr}$ values of all recovered artifacts, making non-native wood species appear isotopically 'local'. These same processes, however, also masked any potential marine $^{87}\text{Sr}/^{86}\text{Sr}$ signature similar to the seawater average, making it impossible to identify or rule out driftwood as a possible source of the non-native wood artifacts. Thus, while we cannot assume that any of the reported values reflect the original biogenic or seawater (via immersion) $^{87}\text{Sr}/^{86}\text{Sr}$, the persistence of three non-local $^{87}\text{Sr}/^{86}\text{Sr}$ values indicates that diagenetic processes, at least in some cases, were not sufficient to mask a non-local or possibly marine $^{87}\text{Sr}/^{86}\text{Sr}$ signature.

In conclusion, combining biogeochemical methods with taxonomic provenancing and anthropological data provided 1) the ability to confirm that at least three samples are non-Greenlandic native, and 2) it supported the role played by L'Anse aux Meadows as part of a remote resource acquisition system for the Norse settlements. However, it is still inconclusive how to differentiate between the importation of raw or rough-hewn timber, possibly from Northeastern America, or the exploitation of driftwood. Moving forward, a multi-isotope approach incorporating $\delta^2\text{H}$ and $\delta^{18}\text{O}$ isotope systems alongside $^{87}\text{Sr}/^{86}\text{Sr}$ isotopes has the potential to yield more conclusive data, as the former isotope systems demonstrated greater discrimination between regions of interest to Norse Greenlandic wood acquisition patterns.

9. Conclusions and future work

This study uses biogeochemical analyses of stable hydrogen ($\delta^2\text{H}$), stable oxygen ($\delta^{18}\text{O}$), and radiogenic strontium ($^{87}\text{Sr}/^{86}\text{Sr}$) isotopes in modern plant, soil and water samples collected in Greenland, Newfoundland, and Labrador to better understand the use of local, drifted, and imported wood resources in Norse Greenland. These data show that observed local ranges among strontium isotope ratios are highly variable and tend to overlap considerably, thus providing only limited distinctions between regions of interest. A pilot study of $^{87}\text{Sr}/^{86}\text{Sr}$ values in archaeological wood samples from Greenland helped reaffirming patterns observed in previous studies, suggesting timber importation, possibly from the Northeastern American coast, may have supplemented the exploitation of local driftwood (e.g. Andersen and Malmros 1993; Pinta 2018). On the other hand, generated local baselines for $\delta^2\text{H}$ and $\delta^{18}\text{O}$ isotope ratios clearly discriminate between regions as well as between specific sites. While inclusion of $\delta^2\text{H}$ and $\delta^{18}\text{O}$ in our pilot study was not possible at the time of analysis, this is a promising avenue of future research. Finally, the study notes the need to develop a more comprehensive strontium isoscape for the regions in question. Special attention must also be given to modern contaminants of $^{87}\text{Sr}/^{86}\text{Sr}$ values in Greenland, which may likely have been affected by climate change related glacial melt. Recent research (Wallace 2020) used a mechanistic lithological predictive model (see Bataille and Bowen 2012) to map the spatial distribution of bioavailable strontium throughout Newfoundland, Labrador, and Greenland. This work is ongoing and will be further refined by the large-scale acquisition of soil, water, and vegetation samples, whose $^{87}\text{Sr}/^{86}\text{Sr}$ values would then be compared against the mechanistic predicted isotopic ratios using a machine learning approach (see Bataille et al. 2018) to create a more accurate isoscape. Analyzing hydrogen, oxygen, and strontium isotope systems in concert will provide further insights into questions related to Norse mobility, craftsmanship and resource acquisition strategies in the Norse Greenlandic settlements and the wider North Atlantic.

10. Appendix

Lab Number	Specimen Number	Site	Location	Coordinates	Altitude (masl)	Material	$\delta^2\text{H}$	$\delta^{18}\text{O}$	$^{87}\text{Sr}/^{86}\text{Sr}$
ACL-9839	GRE-01-P01	Narsarsuaq	GL	N61°09.897' W045°24.154	-	Plant			0.72334
ACL-9840	GRE-01-P02	Narsarsuaq	GL	N61°11.892' W045°19.740'	10	Plant			0.71785
ACL-9841	GRE-01-P03	Narsarsuaq	GL	N61°11.873' W045°19.842'	2	Plant			0.72509
ACL-9842	GRE-01-P04	Narsarsuaq	GL	N61°11.101' W045°19.905'	41	Plant			0.71327
ACL-9843	GRE-01-P05	Narsarsuaq	GL	N61°11.101' W045°19.905'	41	Plant			0.71490
ACL-9844	GRE-01-S01	Narsarsuaq	GL	N61°11.873'	2	Soil			0.72178

				W045°19.842'					
ACL-9845	GRE-01-S02	Narsarsuaq	GL	N61°11.101' W045°19.905'	41	Soil			0.71571
ACL-9846	GRE-01-S03	Narsarsuaq	GL	N61°12.203' W045°19.578'	26	Soil			0.72511
ACL-9847	GRE-01-W01-1	Narsarsuaq	GL	N61°11.892' W045°19.740'	10	Water	-107.93	-14.47	0.71070
ACL-9848	GRE-01-W02-1	Narsarsuaq	GL	N61°11.800' W045°20.312'	21	Water	-104.84	-13.69	0.71210
ACL-9849	GRE-01-W03-1	Narsarsuaq	GL	N61°11.101' W045°19.905'	41	Water	-103.89	-14.11	0.71246
ACL-9853	GRE-02-P01	NKAH 5500	GL	N60°52.400' W045°14.529'	88	Plant			0.71459
ACL-9854	GRE-02-P02	NKAH 5500	GL	N60°52.400' W045°14.529'	88	Plant			0.71492
ACL-9855	GRE-02-P03	NKAH 5500	GL	N60°52.420' W045°14.399'	81	Plant			0.71510
ACL-9856	GRE-02-P04	NKAH 5500	GL	N60°52.420' W045°14.399'	81	Plant			0.71470
ACL-9857	GRE-02-P05	NKAH 5500	GL	N60°52.351' W045°14.129'	85	Plant			0.71513
ACL-9858	GRE-02-S01	NKAH 5500	GL	N60°52.400' W045°14.529'	88	Soil			0.71429
ACL-9859	GRE-02-S02	NKAH 5500	GL	N60°52.420' W045°14.399'	81	Soil			0.71478
ACL-9860	GRE-02-S03	NKAH 5500	GL	N60°52.351' W045°14.129'	85	Soil			0.71507
ACL-9861	GRE-02-W01-1	NKAH 5500	GL	N60°52.217' W045°14.567'	83	Water	-94.82	-12.21	0.70875
ACL-9862	GRE-02-W02-1	NKAH 5500	GL	N60°52.217' W045°14.567'	83	Water	-95.29	-12.10	0.70878
ACL-9863	GRE-02-W03-1	NKAH 5500	GL	N60°52.351' W045°14.129'	85	Water	-94.64	-11.83	0.70817
ACL-9867	GRE-03-P01	Tasilikuloq	GL	N60°50.004' W045°24.247'	28	Plant			0.71785
ACL-9868	GRE-03-P02	Tasilikuloq	GL	N60°50.004' W045°24.247'	28	Plant			0.71596
ACL-9869	GRE-03-P03	Tasilikuloq	GL	N60°50.058' W045°24.244'	19	Plant			0.71427
ACL-9870	GRE-03-P04	Tasilikuloq	GL	N60°50.012' W045°24.217'	32	Plant			0.71388
ACL-9871	GRE-03-P05	Tasilikuloq	GL	N60°50.012' W045°24.217'	32	Plant			0.71753

ACL-9872	GRE-03-S01	Tasilikuloq	GL	N60°50.012' W045°24.217'	32	Soil			0.71418
ACL-9873	GRE-03-S02	Tasilikuloq	GL	N60°50.004' W045°24.247'	28	Soil			0.71723
ACL-9874	GRE-03-S03	Tasilikuloq	GL	N60°50.058' W045°24.244'	19	Soil			0.71736
ACL-9875	GRE-03-W01-1	Tasilikuloq	GL	N60°49.963' W045°24.512'	14	Water	-86.55	-11.11	0.71044
ACL-9876	GRE-03-W02-1	Tasilikuloq	GL	N60°49.963' W045°24.512'	14	Water	-86.42	-11.23	0.71064
ACL-9877	GRE-03-W03-1	Tasilikuloq	GL	N60°49.963' W045°24.512'	14	Water	-86.45	-11.12	0.71059
ACL-9881	GRE-04-P01	Igaliku	GL	N60°59.755' W045°25.424'	14	Plant			0.70923
ACL-9882	GRE-04-P02	Igaliku	GL	N60°59.755' W045°25.424'	14	Plant			0.70931
ACL-9883	GRE-04-P03	Igaliku	GL	N60°59.944' W045°24.933'	33	Plant			0.71131
ACL-9884	GRE-04-P04	Igaliku	GL	N60°59.080' W045°25.589'	17	Plant			-
ACL-9885	GRE-04-P05	Igaliku	GL	N60°59.014' W045°25.577'	53	Plant			0.70930
ACL-9886	GRE-04-S01	Igaliku	GL	N60°59.755' 045°25.424'	14	Soil			0.71029
ACL-9887	GRE-04-S02	Igaliku	GL	N60°59.944' W045°24.933'	33	Soil			0.71017
ACL-9888	GRE-04-S03	Igaliku	GL	N60°59.080' W045°25.589'	17	Soil			0.70929
ACL-9889	GRE-04-W01-1	Igaliku	GL	N60°59.755' W045°25.424'	14	Water	-88.96	-11.44	0.70848
ACL-9890	GRE-04-W02-1	Igaliku	GL	N60°59.755' W045°25.424'	14	Water	-89.15	-11.55	0.70846
ACL-9891	GRE-04-W03-1	Igaliku	GL	N60°59.755' W045°25.424'	14	Water	-89.50	-11.73	0.70841
ACL-9895	NFL-05-P01	L'Anse aux Meadows	NL	N51°35.549' W055°31.852	7	Plant			0.71033
ACL-9896	NFL-05-P02	L'Anse aux Meadows	NL	N51°35.549' W055°31.852	7	Plant			0.71124
ACL-9897	NFL-05-P03	L'Anse aux Meadows	NL	N 51°35.654' W055°31.905'	7	Plant			0.71114
ACL-9898	NFL-05-P04	L'Anse aux Meadows	NL	N 51°35.654' W055°31.905'	7	Plant			0.71076
ACL-9899	NFL-05-P05	L'Anse aux	NL	N51°35.768'	5	Plant			0.70968

		Meadows		W055°32.027'					
ACL-9900	NFL-05-S01	L'Anse aux Meadows	NL	N51°35.542' W055°31.877'	8	Soil			0.71575
ACL-9901	NFL-05-S02	L'Anse aux Meadows	NL	N51°35.768' W055°32.027'	5	Soil			0.70978
ACL-9902	NFL-05-S03	L'Anse aux Meadows	NL	N51°35.768' W055°32.027'	5	Soil			0.70934
ACL-9903	NFL-05-W01-1	L'Anse aux Meadows	NL	N51°35.542' W055°31.877'	8	Water	-61.71	-8.45	0.71349
ACL-9904	NFL-05-W02-1	L'Anse aux Meadows	NL	N51°35.542' W055°31.877'	8	Water	-61.10	-8.22	0.71423
ACL-9905	NFL-05-W03-1	L'Anse aux Meadows	NL	N51°35.542' W055°31.877'	8	Water	-61.55	-8.26	0.71488
ACL-9909	NFL-08-P01	Pistolet Bay	NL	N51°29.487' W055°52.378'	1	Plant			0.71229
ACL-9910	NFL-08-P02	Pistolet Bay	NL	N51°29.487' W055°52.378'	1	Plant			0.71296
ACL-9911	NFL-08-P03	Pistolet Bay	NL	N51°29.540' W055°52.366'	1	Plant			0.71513
ACL-9912	NFL-08-P04	Pistolet Bay	NL	N51°29.540' W055°52.366'	1	Plant			0.71329
ACL-9913	NFL-08-P05	Pistolet Bay	NL	N51°29.542' W055°52.400'	2	Plant			0.71309
ACL-9914	NFL-08-S01	Pistolet Bay	NL	N51°29.487' W055°52.378'	1	Soil			0.71307
ACL-9915	NFL-08-S02	Pistolet Bay	NL	N51°29.540' W055°52.366'	1	Soil			0.71229
ACL-9916	NFL-08-S03	Pistolet Bay	NL	N51°29.542' W055°52.400'	2	Soil			0.71210
ACL-9917	NFL-08-W01-1	Pistolet Bay	NL	N51°29.487' W055°52.378'	1	Water	-62.08	-8.88	0.71270
ACL-9918	NFL-08-W02-1	Pistolet Bay	NL	N51°29.487' W055°52.378'	1	Water	-61.47	-8.61	0.71282
ACL-9919	NFL-08-W03-1	Pistolet Bay	NL	N51°29.487' W055°52.378'	1	Water	-61.75	-8.44	0.71153
ACL-9923	NFL-09-P01	St Anthony-Island Pond	NL	N51°20.988' W055°34.702'	51	Plant			0.71171
ACL-9924	NFL-09-P02	St Anthony-Island Pond	NL	N51°20.988' W055°34.702'	51	Plant			0.71334
ACL-9925	NFL-09-P03	St Anthony-Island Pond	NL	N51°20.999' W055°34.739'	51	Plant			0.71729
ACL-9926	NFL-09-P04	St Anthony-Island Pond	NL	N51°21.007' W055°34.739'	54	Plant			0.71235

ACL-9927	NFL-09-P05	St Anthony- Island Pond	NL	N51°21.002' W055°34.400'	50	Plant			0.71274
ACL-9928	NFL-09-S01	St Anthony- Island Pond	NL	N51°20.988' W055°34.702'	51	Soil			0.71326
ACL-9929	NFL-09-S02	St Anthony- Island Pond	NL	N51°21.007' W055°34.739'	54	Soil			0.71642
ACL-9930	NFL-09-S03	St Anthony- Island Pond	NL	N51°21.002' W055°34.400'	50	Soil			0.71622
ACL-9931	NFL-09-W01-1	St Anthony- Island Pond	NL	N51°20.988' W055°34.702'	51	Water	-58.77	-7.75	0.71199
ACL-9932	NFL-09-W02-1	St Anthony- Island Pond	NL	N51°20.988' W055°34.702'	51	Water	-58.97	-8.09	0.71323
ACL-9933	NFL-09-W03-1	St Anthony- Island Pond	NL	N51°20.988' W055°34.702'	51	Water	-58.32	-8.09	0.71411
ACL-9937	LAB-06-P01	L'Anse au Clair	LAB	N51°26.448' W057°02.243'	76	Plant			0.71003
ACL-9938	LAB-06-P02	L'Anse au Clair	LAB	N51°26.448' W057°02.243'	76	Plant			0.71006
ACL-9939	LAB-06-P03	L'Anse au Clair	LAB	N51°26.466' W057°02.241'	95	Plant			0.71171
ACL-9940	LAB-06-P04	L'Anse au Clair	LAB	N51°26.466' W057°02.241'	95	Plant			0.71003
ACL-9941	LAB-06-P05	L'Anse au Clair	LAB	N51°26.468' W057°02.171'	90	Plant			0.70967
ACL-9942	LAB-06-S01	L'Anse au Clair	LAB	N51°26.448' W057°02.243'	76	Soil			0.71046
ACL-9943	LAB-06-S02	L'Anse au Clair	LAB	N51°26.466' W057°02.241'	95	Soil			0.71124
ACL-9944	LAB-06-S03	L'Anse au Clair	LAB	N51°26.468' W057°02.171'	90	Soil			0.71103
ACL-9945	LAB-06-W01-1	L'Anse au Clair	LAB	N51°26.448' W057°02.243'	76	Water	-67.18	-9.61	0.70973
ACL-9946	LAB-06-W02-1	L'Anse au Clair	LAB	N51°26.448' W057°02.243'	76	Water	-67.46	-9.69	0.70934
ACL-9947	LAB-06-W03-1	L'Anse au Clair	LAB	N51°26.448' W057°02.243'	76	Water	-66.55	-9.43	0.70958
ACL-9951	LAB-07-P01	Mary's Harbour	LAB	N52°18.056' W055°51.512'	3	Plant			0.71437
ACL-9952	LAB-07-P02	Mary's Harbour	LAB	N52°18.056' W055°51.512'	3	Plant			0.71485
ACL-9953	LAB-07-P03	Mary's Harbour	LAB	N52°18.054' W055°51.527'	11	Plant			0.71375
ACL-9954	LAB-07-P04	Mary's	LAB	N52°18.054'	11	Plant			0.71590

		Harbour		W055°51.527'					
ACL-9955	LAB-07-P05	Mary's Harbour	LAB	N52°18.045' W055°51.560'	17	Plant			0.71527
ACL-9956	LAB-07-S01	Mary's Harbour	LAB	N52°18.056' W055°51.512'	3	Soil			0.71732
ACL-9957	LAB-07-S02	Mary's Harbour	LAB	N52°18.054' W055°51.527'	11	Soil			0.71416
ACL-9958	LAB-07-S03	Mary's Harbour	LAB	N52°18.045' W055°51.560'	17	Soil			0.71392
ACL-9959	LAB-07-W01-1	Mary's Harbour	LAB	N52°18.056' W055°51.512'	3	Water	-85.27	-11.67	0.71247
ACL-9960	LAB-07-W02-1	Mary's Harbour	LAB	N52°18.056' W055°51.512'	3	Water	-84.34	-11.65	0.71227
ACL-9961	LAB-07-W03-1	Mary's Harbour	LAB	N52°18.056' W055°51.512'	3	Water	-84.55	-11.47	0.71154

Table A. Table displaying observed $\delta^2\text{H}$, $\delta^{18}\text{O}$, and $^{87}\text{Sr}/^{86}\text{Sr}$ values obtained from modern plant, soil and water samples for establishing a biogeochemical baseline. Notes: GL: Greenland, NL: Newfoundland, LAB: Labrador, masl: meter above sea level.

Acknowledgments

In Greenland, thanks to Dr. Christian K. Madsen, Dr. Hans H. Harmsen, Michael Nielsen, the Greenland National Museum & Archives, and the 2018 Arctic Vikings Fieldschool students. In Nova Scotia, Newfoundland and Labrador, thanks to Dr. Birgitta Wallace and Rob Fergusson, Parks Canada, Dr. Véronique Forbes and Dr. Paul Ledger. At the W.M. Keck Foundation Laboratory for Environmental Biogeochemistry, we are grateful for the instrumentation and analytical assistance of Dr. Gwyneth Gordon. Thanks to Dr. Andrea Torvinen for providing language help and writing assistance.

This study is part of Élie Pinta's PhD thesis (Université Paris 1 Panthéon-Sorbonne / UMR 8096). The sampling campaign and laboratory analysis were supported by a research grant by the World Wood Day Foundation (2018).

Plant samples (n = 44) were imported to the Archaeological Chemistry Laboratory at Arizona State University (ASU) in Tempe, Arizona, under the United States Department of Agriculture (USDA) Animal and Plant Health Inspection Service (APHIS) Plant Protection and Quarantine permit numbers PCIP-18-00287 and P526P-18-03167 granted to S. Pacheco-Forés. Soil samples (n = 27) were imported to the Archaeological Chemistry Laboratory at ASU under USDA APHIS Plant Protection and Quarantine permit number P330-17-00347 granted to K. Knudson. All water samples (n = 27) were brought to the Archaeological Chemistry Laboratory at ASU directly by É. Pinta.

References

Alix, C. 2001. Exploitation du bois par les populations néo-eskimo entre le nord de l'Alaska et le haut-arctique canadien. Université Paris 1 Panthéon-Sorbonne, Unpublished PhD thesis.

Alix, C., 2005. Deciphering the impact of change on the driftwood cycle: contribution to the study of human use of wood in the Arctic. *Glob. Planet. Change* 47 (2), 83-98. <https://doi.org/10.1016/j.gloplacha.2004.10.004>.

Alix, C., Stimmell, C., 1996. Taking Wood to know more about Thule Culture. Presentation at the Canadian Archaeological Association, May 2-5, 1996, Halifax, Nova Scotia. <https://canadianarchaeology.com/caa/publications/taking-wood-know-more-about-thule-culture>.

Alonzi, E., Pacheco-Forés, S.I., Gordon, G.W., Kuijt, I., Knudson, K.J., 2020. New Understandings of the Sea Spray Effect and Its Impact on Bioavailable Radiogenic Strontium Isotope Ratios in Coastal Environments. *J. Archaeol. Sci.: Rep.*, 102462. <https://doi.org/10.1016/j.jasrep.2020.102462>.

Anagnost, S.E., Meyer, R.W., de Zeeuw, C., 1994. Confirmation and Significance of Bartholin's Method for the Identification of the Wood of *Picea* and *Larix*. *J. Int. Assoc. Wood Anat.* 15 (2), 171–184.

Andersen, E., Malmros, C., 1993. Ship's parts found in the Viking Settlement in Greenland. Preliminary assessments and wood-diagnoses, in: Clausen, B.L. (Ed), *Viking voyages to North America*. Viking Ship Museum, Roskilde, pp. 118-122.

Andersen, E.A., Michelsen, A., Fenger-Nielsen, R., Hollesen, J., Ambus, P.L., Elberling, B., 2020. Nitrogen isotopes reveal high N retention in plants and soil of old Norse and Inuit deposits along a wet-dry arctic fjord transect in Greenland. *Plant and Soil* 455 (1), 241-255. <https://doi.org/10.1007/s11104-020-04683-1>.

Arneborg, J., 2000. Greenland and Europe, in: Fitzhugh, W.W., Ward, E. (Eds), *Vikings: the North Atlantic Saga*. Smithsonian Institution Press, Washington D.C., pp. 304-317.

Arneborg, J., 2004. Det Europæiske Landnam, in: Gulløv, H.C. (Ed), *Grønlands forhistorie*. Nordisk Forlag, Copenhagen, pp. 219-278.

Arneborg, J., 2008. The Norse settlements in Greenland, in: Brink, S., Price, N. (Eds), *The Viking World*. Routledge, London, pp. 588-597.

Arneborg, J., Lynnerup, N., Heinemeier, J., 2012. Human Diet and Subsistence Patterns in Norse Greenland AD c.980–AD c.1450: Archaeological Interpretations. *J. North Atl. Spec.* Vol. 3, 119-133. <https://www.jstor.org/stable/26686959>.

[dataset] ASIMI, Greenlandic-Danish Lexicon: <http://asimi.gl/da/leksikon/gr%C3%B8landsplanter/tr%C3%A6er-og-buske>.

Aubert, D., Probst, A., Stille, P., Viville, D., 2002. Evidence of Hydrological Control of Sr Behavior in Stream Water (Strengbach Catchment, Vosges Mountains, France). *Appl. Geochem.* 17, 285–300. [https://doi.org/10.1016/S0883-2927\(01\)00080-4](https://doi.org/10.1016/S0883-2927(01)00080-4).

Balcaen, L, De Schrijver, I., Moens, L., Vanhaecke, F., 2005. Determination of the $^{87}\text{Sr}/^{86}\text{Sr}$ Isotope Ratio in USGS Silicate Reference Materials by Multi-Collector ICP–Mass Spectrometry. *Int. J. Mass Spectrom.* 242 (2-3), 251–255. <https://doi.org/10.1016/j.ijms.2004.10.025>.

Barrett, J.H., 2003. Contact, continuity, and collapse: the Norse colonization of the North Atlantic. Brepols, Turnhout.

Bartholin, T., 1979. The Dating of Coffins and Staves in Medieval Lund, in: Fletcher, J. (Ed), *Dendrochronology in Europe*. Archaeopress, Oxford, pp. 275-278.

Bataille, C.P., Bowen, G.J., 2012. Mapping $^{87}\text{Sr}/^{86}\text{Sr}$ Variations in Bedrock and Water for Large Scale Provenance Studies. *Chem. Geol.* 304-305: 39-52. <https://doi.org/10.1016/j.chemgeo.2012.01.028>.

Bataille, C.P., von Holstein, I.C., Laffoon, J.E., Willmes, M., Liu, X.-M., Davies, G.R., 2018. A bioavailable strontium isoscape for Western Europe: A machine learning approach. *PLOS ONE* 13 (5), p.e0197386. <https://doi.org/10.1371/journal.pone.0197386>.

Bentley, R.A., 2006. Strontium Isotopes from the Earth to the Archaeological Skeleton: A Review. *J. Archaeol. Method Theor.* 13 (3), 135-87. <https://doi.org/10.1007/s10816-006-9009-x>.

Bishop, R.R., Church, M.J., Dugmore, A.J., Madsen, C.K., Møller, N.A. 2013. A charcoal-rich horizon at Ø69, Greenland: evidence for vegetation burning during the Norse landnám?. *J. Archaeol. Sci.* 40 (11), 3890-3902. <https://doi.org/10.1016/j.jas.2013.04.012>.

Blanchette, R.A., Held, B.W., Hellmann, L., Millman, L., Büntgen, U., 2016. Arctic driftwood reveals unexpectedly rich fungal diversity. *Fungal. Ecol.* 23, 58-65. <http://10.1016/j.funeco.2016.06.001>.

Blum, J.D., Taliaferro, E.H., Weisse, M.T., Holmes, R.T., 2000. Changes in Sr/Ca, Ba/Ca and $^{87}\text{Sr}/^{86}\text{Sr}$ Ratios between Trophic Levels in Two Forest Ecosystems in the Northeastern U.S.A. *Biogeochem.* 49, 87-101. <https://doi.org/10.1023/A:1006390707989>.

Blum, J.D., Hamburg, S.P., Yanai, R.D., Arthur, M.A., 2012. Determination of foliar Ca/Sr discrimination factors for six tree species and implications for Ca sources in northern hardwood forests. *Plant Soil* 356 (1), 303-314. <https://link.springer.com/article/10.1007%2Fs11104-011-1122-2>.

Böcher, T.W., 1979. Birch woodlands and tree growth in southern Greenland. *Ecogr.* 2 (4), 218-221. <https://doi.org/10.1111/j.1600-0587.1979.tb01292.x>

Böcher, T.W., Holmer, K., Jakobsen, K., 1968. The flora of Greenland. P. Haase & Son, Copenhagen.

Boland, T., 2011. Trees and Shrubs of Newfoundland and Labrador: Field Guide. Boulder Books, Portugal Coves.

Bowen, G.J., Wassenaar, L.I., Hobson, K.A., 2005. Global Application of Stable Hydrogen and Oxygen Isotopes to Wildlife Forensics. *Oecol.* 143, 337-48. <https://doi.org/10.1007/s00442-004-1813-y>.

Burke, W.H., Denison, R.E., Hetherington, E.A., Koepnick, R.B., Nelson, H.F., Otto, J.B., 1982. Variation of Seawater $^{87}\text{Sr}/^{86}\text{Sr}$ throughout Phanerozoic Time. *Geol.* 10 (10), 516–19. [https://doi.org/10.1130/0091-7613\(1982\)10<516:VOSSTP>2.0.CO;2](https://doi.org/10.1130/0091-7613(1982)10<516:VOSSTP>2.0.CO;2).

[dataset] VASCAN (Database of Vascular Plants of Canada), Canadensys, Université de Montréal Biodiversity Center: <https://data.canadensys.net/vascan/search?lang=en>.

Cappelen, J., 2015. Greenland - DMI Historical Climate Data Collection 1784-2014, Technical Report 15-04. Danish Meteorological Institute, Copenhagen.

Caruso Fermé, L., Iriarte Avilés, E., Borrero, L.A., 2014. Tracing driftwood in archaeological contexts: experimental data and anthracological studies at the Orejas de Burro 1 site (Patagonia, Argentina). *Archaeom.* 57 Suppl. 1, 175-193. <https://doi.org/10.1111/arcm.12129>.

[dataset] Caudullo, G., Welk, E., San-Miguel-Ayán, J., 2020. Chorological data for the main European woody species”, Mendeley Data, V12. <http://dx.doi.org/10.17632/hr5h2hcg4.12>.

CAVM Team., 2003. Circumpolar Arctic Vegetation Map. (1:7,500,000 scale), Conservation of Arctic Flora and Fauna (CAFF) Map No. 1. U.S. Fish and Wildlife Service, Anchorage, Alaska. <https://www.geobotany.uaf.edu/cavm/>.

Chadwick, O.A., Derry, L.A., Bern, C.R., Vitousek, P.M., 2009. Changing sources of strontium to soils and ecosystems across the Hawaiian Islands. *Chem. Geol.* 267 (1-2), 64-76. <https://doi.org/10.1016/j.chemgeo.2009.01.009>.

Christensen, K., 2013. Wood Remains from Toftanes. *Acta Archaeol.* 84 (1), 143-150. <http://10.1111/j.1600-0390.2013.00858.x>.

Coleman-Sadd, S.P., Hayes, J.P., Knight, I., 2000. Geology of the Island of Newfoundland (digital version of Map 90-01 with minor revisions). Newfoundland Department of Mine and Energy, Geological Survey, Map 2000-30, scale 1:1 000 000. <https://www.gov.nl.ca/iet/files/mines-investments-geology-map-nl.pdf>.

Craig, H., 1961. Isotopic Variations in Meteoric Waters. *Science*. 133 (3465), 1702-1703. <http://doi.org/10.1126/science.133.3465.1702>.

Dansgaard, W., 1964. Stable Isotopes in Precipitation. *Tellus* 16 (4), 436-468. <https://doi.org/10.1111/j.2153-3490.1964.tb00181.x>.

Dasch, E.J., 1969. Strontium Isotopes in Weathering Profiles, Deep-Sea Sediments, and Sedimentary Rocks. *Geochim. Cosmochim. Acta* 33 (12), 1521-1552. [https://doi.org/10.1016/0016-7037\(69\)90153-7](https://doi.org/10.1016/0016-7037(69)90153-7).

Drushka, K., 2003. *Canada's Forests: A History*. McGill-Queen's University Press, Montréal.

Dugmore, A.J., Keller, C., McGovern, T.H., 2007. Norse Greenland Settlement: Reflections on Climate Change, Trade, and the Contrasting Fates of Human Settlements in the North Atlantic Islands. *Arct. Anthropol.* 44 (1), 12-36.

Dugmore, A.J., Keller, C., McGovern, T.H., Casely, A.F., Smiarowski, K., 2009. Norse Greenland Settlement and Limits to Adaptation, in: Adger, W.N., Lorenzoni, I., O'Brien, K.L. (Eds), *Adapting to Climate Change: Thresholds, Values, Governance*. Cambridge University Press, Cambridge, pp. 96-113.

Eggertsson, Ó., 1993. Origin of the driftwood on the coasts of Iceland: A dendrochronological study. *Jökull* 43, 15-32.

Ehleringer, J.R., Bowen, G.J., Chesson, L.A., West, A.G., Podlesak, D.W., Cerling, T.E., 2008. Hydrogen and oxygen isotope ratios in human hair are related to geography. *Proc. Natl. Acad. Sci.* 105, 2788-2793. <https://doi.org/10.1073/pnas.0712228105>.

- English, N., Betancourt, J.L., Dean, J.S., Quade, J., 2001. Strontium isotopes reveal distant sources of architectural timber in Chaco Canyon, New Mexico. *Proc. Natl. Acad. Sci.* 98 (21), 11891-11896. <https://doi.org/10.1073/pnas.211305498>.
- Epstein, S., Thompson, P., Yapp, C.J., 1977. Oxygen and Hydrogen Isotopic Ratios in Plant Cellulose. *Sci.* 198 (4323), 1209-1215. <https://doi.org/10.1126/science.198.4323.1209>.
- Ericson, J.E., 1985. Strontium Isotope Characterization in the Study of Prehistoric Human Ecology. *J. Hum. Evol.* 14 (5), 503-514. [https://doi.org/10.1016/S0047-2484\(85\)80029-4](https://doi.org/10.1016/S0047-2484(85)80029-4).
- Evans, J.A., Montgomery, J., Wildman, G., Boulton, N., 2010. Spatial variations in biosphere $^{87}\text{Sr}/^{86}\text{Sr}$ in Britain. *J. Geol. Soc.* 167, 1-4. <https://doi.org/10.1144/0016-76492009-090>.
- Farmer, N.L., Meier-Augenstein, W., Kalin, R.M., 2005. Stable Isotope Analysis of Safety Matches Using Isotope Ratio Mass Spectrometry—a Forensic Case Study. *Rapid Commun. Mass Spectrom.* 19 (22), 3182-3186. <https://doi.org/10.1002/rcm.2088>.
- Faure, G., Powell, J.L., 1972. *Strontium Isotope Geology. Minerals, Rocks and Inorganic Materials 5.* Springer-Verlag, New York City.
- Feilberg, J., 1984. A phytogeographical study of South Greenland. Vascular plants. *Medd. om Grøn., Biosci.* 15 1-72.
- Feilberg, J., Folving, S., 1990. Mapping and monitoring of woodlands and scrub vegetation in Qingua-dalen, South Greenland. *Medd. om Grøn. Biosci.* 33, 9-20.
- Flockhart, D.T.T., Kyser, T.K., Chipley, D., Miller, N.G., Norris, D.R., 2015. Experimental Evidence Shows No Fractionation of Strontium Isotopes ($^{87}\text{Sr}/^{86}\text{Sr}$) among Soil, Plants, and Herbivores: Implications for Tracking Wildlife and Forensic Science. *Isot. Environ. Health Stud.* 51, 372-81. <https://doi.org/10.1080/10256016.2015.1021345>.
- Fredskild, B., 1973. Studies in the vegetational history of Greenland. *Medd. om Grøn.* 198, 1-245.
- Fredskild, B., 1996. A phytogeographical study of the vascular plants of West Greenland ($62^{\circ}20'-74^{\circ}00'N$). *Medd. om Grøn. Biosci.* 45, 1-157.
- Frei, K.M., Frei, R., 2011. The geographic distribution of strontium isotopes in Danish surface waters – A base for provenance studies in archaeology, hydrology and agriculture. *Applied Geochem.* 26 (3), 326-340. <http://10.1016/j.apgeochem.2010.12.006>.

Frei, K.M., Price, T.D., 2012. Strontium isotopes and human mobility in prehistoric Denmark. *Archaeol. Anthropol. Sci.* 4 (2), 103-114. <https://doi.org/10.1007/s12520-011-0087-7>.

Frei, K.M., Coutu, A.N., Smiarowski, K., Harrison, R., Madsen, C.K., Arneborg, J., Frei, R., Guðmundsson, G., Sindbæk, S.M., Woollett, J., Hartman, S., Hicks, M., McGovern, T.H., 2015. Was it for walrus? Viking Age settlement and medieval walrus ivory trade in Iceland and Greenland. *World Archaeol.* 47 (3), 439-466. <https://doi.org/10.1080/00438243.2015.1025912>.

Galler, P., Limbeck, A., Boulyga, S.F., Stingeder, G., Hirata, T., Prohaska, T., 2007. Development of an On-Line Flow Injection Sr/Matrix Separation Method for Accurate, High-Throughput Determination of Sr Isotope Ratios by Multiple Collector-Inductively Coupled Plasma-Mass Spectrometry. *Anal. Chem.* 79, 5023-29. <https://doi.org/10.1021/ac070307h>.

Gat, J.R., 1996. Oxygen and Hydrogen Isotopes in the Hydrologic Cycle. *Annu. Rev. Earth Planet. Sci.* 24 (1), 225-62. <https://doi.org/10.1146/annurev.earth.24.1.225>.

Geological Survey of Denmark and Greenland and the Ministry of Mineral Resources under the Government of Greenland. 2019. Geological map of South, South-West and southern West Greenland, Scale 1: 10000. <https://eng.geus.dk/products-services-facilities/data-and-maps/greenland-portal/> (accessed 26 September 2020).

Guðmundsdóttir, L., 2013. Viðargreining á fornum kirkjuviðum frá 11. og 12. Öld. University of Iceland, Reykjavík, Unpublished MA thesis.

Guðmundsdóttir, L., 2013b. Wood identifications on wood remains from various buildings from the archaeological investigation at Hrísbú. The Mosfell Archaeological Project, Reykjavík. http://www.viking.ucla.edu/mosfell_project/reports/wood_hrisbru.pdf.

Hägglom, A., 1982. Driftwood in Svalbard as an Indicator of Sea Ice Conditions. *Geogr. Ann.* 64 (1-2), 81-94. <https://www.jstor.org/stable/520496>.

Hajj, F., Poszwa, A., Bouchez, J., Guérol, F., 2017. Radiogenic and “stable” strontium isotopes in provenance studies: A review and first results on archaeological wood from shipwrecks. *J. Archaeol. Sci.* 86, 24-49. <https://doi.org/10.1016/j.jas.2017.09.005>.

Hather, J.G., 2000. The identification of the Northern European woods: a guide for archaeologists and conservators. Archetypes Publications, London.

Hellmann, L., Tegel, W., Eggertsson, Ó., Schweingruber, F.H., Blanchette, B., Kirilyanov, A.V., Gärtner, H., Büntgen, U., 2013. Tracing the origin of Arctic driftwood. *J. Geophys. Res. Biogeosci.* 118 (1), 68-76. <https://doi.org/10.1002/jgrg.20022>.

Hellmann, L., Kirilyanov, A.V., Büntgen, U., 2016. Effects of Boreal Timber Rafting on the Composition of Arctic Driftwood. *Forests* 7 (11), 257. <https://doi.org/10.3390/f7110257>.

Hellmann, L., Tegel, W., Geyer, J., Kirilyanov, A.V., Nikolaev, A.N., Eggertsson, Ó., Altman, J., Reinig, F., Morganti, S., Wacker, L., Büntgen, U., 2017. Dendro-provenancing of Arctic driftwood. *Quat. Sci. Rev.* 162, 1-11. <https://doi.org/10.1016/j.quascirev.2017.02.025>.

Høegsberg, M.S., 2017. The Soapstone of Norse Greenland, in: Hansen, G., Storemyr, P. (Eds), *Soapstone in the North Quarries, Products and People 7000 BC – AD 1700*. University of Bergen Archaeological Series 9, Bergen, pp. 207-224.

Hole, G.M., Macias-Fauria, M., 2017. Out of the woods: Driftwood insights into Holocene pan-Arctic sea ice dynamics. *J. Geophys. Res. Oceans* 122 (9), 7612-7629.

Holt, S., Johansson, J.T., 2020. *Plants of Greenland*. 3rd edition, The Field Museum, Chicago. <https://fieldguides.fieldmuseum.org/guides/guide/548>.

Horacek, M., Jakusch, M., Krehan, H., 2009. Control of Origin of Larch Wood: Discrimination between European (Austrian) and Siberian Origin by Stable Isotope Analysis. *Rapid Commun. Mass Spectrom.* 23 (23), 3688–3692. <https://doi.org/10.1002/rcm.4309>.

Hreinsson, V., 1997. *The complete sagas of Icelanders, including 49 tales*. Leifur Eiríksson Publishing, Reykjavík.

ÍF: Íslenzk Fornrit, 1985. Volume IV. Hið Íslenzka Fornritafélag, Reykjavík.

Ingstad, A.S., 1971. *The Discovery of a Norse settlement in America: excavations at L'Anse aux Meadows, Newfoundland 1961-1968*. Universitetsforlaget, Oslo.

Israelson, C., Buchardt, B., 1999. Strontium and oxygen isotopic composition of East Greenland rivers and surface waters: implication for palaeoenvironmental interpretation. *Palaeogeogr., Palaeoclim., Palaeoecol.* 153 (1-4), 93-104. [https://doi.org/10.1016/S0031-0182\(99\)00068-1](https://doi.org/10.1016/S0031-0182(99)00068-1).

Kaplan, S.A., 2009. From Forested Bays to Tundra Covered Passes: Transformation of the Labrador Landscape, in: Grønnow, B., (Ed.), *On Track of the Thule Culture from Bering Strait to East Greenland: Proceedings of the SILA Conference “The Thule Culture – New Perspectives*

in Inuit Prehistory". Papers in Honour of Hans Christian Gulløv. Danish National Museum, Copenhagen, pp. 119-128.

Keller, C., 2010. Furs, Fish, and Ivory: Medieval Norsemen at the Arctic Fringe. *J. N. Atl.* 3 (1), 1-23. <https://doi.org/10.3721/037.003.0105>.

King, M.D., Howat, I.M., Candela, S.G., Noh, M.J., Jeong, S., Noël, B.P.Y., van den Broeke, M.R., Wouters, B. and Negrete, A., 2020. Dynamic ice loss from the Greenland Ice Sheet driven by sustained glacier retreat. *Commun. Earth Environ.* 1 (1). <https://doi.org/10.1038/s43247-020-0001-2>.

Kirkbride, M., 2002. Processes of glacial transportation, in: Menzies, J. (Ed.), *Modern and Past Glacial Environments*. Butterworth Heinemann, Oxford, pp. 147-169.

Knudson, K.J., 2009. Oxygen isotope analysis in a land of environmental extremes: the complexities of isotopic work in the Andes. *Int. J. Osteoarchaeol.* 19, 171-191. <https://doi.org/10.1002/oa.1042>.

Kristjánsson, L., 1980. *Íslenzkir sjávarhættir I*. Reykjavík: Bókaútgáfa Menningarsjóðs.

Larsen, A.-C., 1991. Norsemen's use of juniper in Viking Age Faroe Islands. *Acta Archaeol.* 61, 60-72. <https://www.cabdirect.org/cabdirect/abstract/19930666513>.

Larson, L.M., 1917. *The King's mirror*. Twayne, New York City.

Ledger, P.M., Edwards, K.J., Schofield, J.E., 2014. Vatnahverfi: A Green and Pleasant Land? Palaeoecological Reconstructions of Environmental and Land-use Change. *J. N. Atl. Spe.* Vol. 6, 29-46. <https://doi.org/10.3721/037.002.sp605>.

Ledger, P.M., Edwards, K.J., Schofield, J.E., 2016. The biogeographical status of *Alnus crispa* (Ait.) Pursch in sub-Arctic southern Greenland: Do pollen records indicate local populations during the past 1500 years?. *Polar Biol.* 39, 433-441. <https://doi.org/10.1007/s00300-015-1790-0>.

Ledger, P.M., Girland-Flink, L., Forbes, V., 2019. New Horizons at L'Anse aux Meadows. *Proc. Ntl. Acad. Sci.* 116 (31), 15341-15343. <https://doi.org/10.1073/pnas.1907986116>.

Lemus-Lauzon, I., Bhiry, N., Arseneault, D., Woollett, J., Delwaide, A., 2018. Tree-ring evidence of changes in the subarctic forest cover linked to human disturbance in northern Labrador (Canada). *Écosci.* 25 (1), 135-151. <https://doi.org/10.1080/11956860.2018.1436244>.

- Lewis-Simpson, S., 2003. *Vínland revisited: the Norse world at the turn of the first millennium: selected papers from the Viking Millennium International Symposium, 15-24 September 2000, Newfoundland and Labrador*, Historic Sites Association of Newfoundland and Labrador, St. John's.
- Ljungkvist, J., 2008. Handicrafts, in: Brink, S., Price, N., (Eds), *The Viking World*. Routledge, London, pp. 186-192.
- Ljungqvist, F.C., 2005. The Significance of Remote Resource Regions for Norse Greenland. *Scr. Islandica* 56, 13-54.
- Longinelli, A., 1984. Oxygen Isotopes in Mammal Bone Phosphate: A New Tool for Paleohydrological and Paleoclimatological Research?. *Geochim. Cosmochim.* 48 (2), 385-390. [https://doi.org/10.1016/0016-7037\(84\)90259-X](https://doi.org/10.1016/0016-7037(84)90259-X).
- Luz, B., Kolodny, Y., Horowitz, M., 1984. Fractionation of Oxygen Isotopes between Mammalian Bone-Phosphate and Environmental Drinking Water. *Geochimica et Cosmochimica Acta* 48 (8), 1689-93. [https://doi.org/10.1016/0016-7037\(84\)90338-7](https://doi.org/10.1016/0016-7037(84)90338-7).
- Ma, J.L., Wei, G.J., Liu, Y., Ren, Z.Y., Xu, Y.G., Yang, Y.H., 2013. Precise Measurement of Stable ($\delta^{88}/86\text{Sr}$) and Radiogenic ($87\text{Sr}/86\text{Sr}$) Strontium Isotope Ratios in Geological Standard Reference Materials Using MC-ICP-MS. *Chin. Sci. Bull.* 58, 3111-18. <https://doi.org/10.1007/s11434-013-5803-5>.
- Madsen, C.K., 2014. *Norse Pastoral Farming and Settlement in the Vatnahverfi Peninsula, South Greenland*. University of Copenhagen, Copenhagen, Unpublished PhD thesis.
- Madsen, C.K., 2019. Marine Shielings in Medieval Norse Greenland. *Arct. Anthropol.* 56 (1), 119-159. <http://doi:10.3368/aa.56.1.119>.
- Malmros, C., 1990. Viking age wood resources at Argisbrekka, Faroe Islands. *Norwegian Archaeol. Rev.* 23 (1-2), 86-92. <https://doi.org/10.1080/00293652.1990.9965511>.
- Malmros, C., 1994. Exploitation of local, drifted and imported wood by the Vikings on the Faroe Islands. *Bot. J. Scotl.* 46 (4), 552-558. <https://doi.org/10.1080/13594869409441762>.
- McGovern, T.H., 1985. The Arctic Frontier of Norse Greenland, in: Green, S.W., Perlman, S.M., (Eds), *The Archaeology of Frontiers and Boundaries*. Academic Press Inc., Orlando, pp. 275-323.

McGrail, S., 1982. Woodworking techniques before A.D. 1500: papers presented to a symposium at Greenwich in September 1980, together with edited discussion. BAR Publishing, Oxford.

Mehler, N., Eggertsson, Ó., 2006. Gerðfræði tréíláta frá Stóruborg - Lokaskýrsla. Fornleifastofnun Íslands, Reykjavík, Unpublished Report.

Mooney, D.E., 2016a. A “North Atlantic islands signature” of timber exploitation: Evidence from wooden artifact assemblages from Viking Age and Medieval Iceland. *J. Archaeol. Sci.: Rep.* 7, 280-289. <https://doi.org/10.1016/j.jasrep.2016.05.021>.

Mooney, D.E., 2016b. Examining Possible Driftwood Use in Viking Age Icelandic Boats. *Nor. Archaeol. Rev.* 49 (2), 156-176. <https://doi.org/10.1080/00293652.2016.1211734>.

Mooney, D.E., 2017. Does the ‘Marine Signature’ of Driftwood Persist in the Archaeological Record? An Experimental Case Study from Iceland. *Environ. Archaeol.* 23 (3), 217-227. <https://doi.org/10.1080/14614103.2017.1377404>.

Mooney, D.E., Pinta, E., Guðmundsdóttir L. 2021. Wood resource exploitation in the Norse North Atlantic: a review of recent research and future directions. University of Bergen Archaeological Series, Manuscript submitted for publication.

Nedkvitne, A., 2019. Norse Greenland: Viking Peasants in the Arctic. Routledge, London.

Négrel, P., Petelet-Giraud, E., Barbier, J., Gautier, E., 2003. Surface Water–Groundwater Interactions in an Alluvial Plain: Chemical and Isotopic Systematics. *J. Hydrol.* 277, 248-267. [https://doi.org/10.1016/S0022-1694\(03\)00125-2](https://doi.org/10.1016/S0022-1694(03)00125-2).

Ødum, S., 1979. Actual and Potential Tree-Line in the North Atlantic Region, especially in Greenland and the Faroes. *Holarctic Ecology* 2 (4), 222-227. https://www.jstor.org/stable/3682416?seq=1#metadata_info_tab_contents.

Olson, D.M., Dinerstein, E., Wikramanayake, E.D., Burgess, N.D., Powell, G.V.N., Underwood, E.C., D'amico, J.A., Itoua, I., Strand, H.E., Morrison, J.C., Loucks, C.J., Allnutt, T.F., Ricketts, T.H., Kura, Y., Lamoreux, J.F., Wettengel, W.W., Hedao, P., Kassem, K.R., 2001. Terrestrial Ecoregions of the World: A New Map of Life on Earth. *BioSci.* 51 (11), 933-938. [https://doi.org/10.1641/0006-3568\(2001\)051\[0933:TEOTWA\]2.0.CO;2](https://doi.org/10.1641/0006-3568(2001)051[0933:TEOTWA]2.0.CO;2).

Pacheco-Forés, S.I., Gordon, G.W., Knudson, K.J., 2020. Expanding Radiogenic Strontium Isotope Baseline Data for Central Mexican Paleomobility Studies. *PLOS ONE* 15, e0229687. <https://doi.org/10.1371/journal.pone.0229687>.

Pilgrim, V.A., 2004. *The Greenland Norse: The Hunt for Wood in Labrador - A Cross-Cultural Perspective*. University of Oslo, Oslo, Unpublished MA thesis.

Pinta, E., 2018. Norse Management of Wooden Resources across the North Atlantic: Highlights from the Norse Greenlandic Settlements. *Environ. Archaeol.*, <https://doi.org/10.1080/14614103.2018.1547510>.

Price, T.D., Burton, J.H., Fullagar, P.D., Wright, L.E., Buikstra, J.E., Tiesler, V., 2008. Strontium Isotopes and the Study of Human Mobility in Ancient Mesoamerica. *Lat. Am. Antiq.* 19, 167-80. <https://doi.org/10.1017/S1045663500007781>.

Price, T.D., Frei, K.M., Tiesler, V., Gestsdóttir, H., 2012. Isotopes and mobility: Case studies with large samples, in: Kaiser, E., Burger, J., Schier, W. (Eds), *Population Dynamics in Prehistory and Early History. New Approaches by Using Stable Isotopes and Genetics*. De Gruyter, Berlin, pp. 311-321.

Price, T.D., Arneborg, J., 2014. The Peopling of the North Atlantic: Isotopic Results from Greenland. *J. N. Atl. Spec. Vol. 7*: 164-185. <https://doi.org/10.3721/037.002.0sp713>.

Reynolds, A.C., Betancourt, J.L., Quade, J., Jonathan-Patchett, P., Dean, J.S., Stein, J., 2005. $^{87}\text{Sr}/^{86}\text{Sr}$ sourcing of ponderosa pine used in Anasazi great house construction at Chaco Canyon, New Mexico. *J. Archaeol. Sci.* 32 (7), 1061-1075. <https://doi.org/10.1016/j.jas.2005.01.016>.

Reynolds, A.C., Quade, J., Betancourt, J.L., 2012. Strontium isotopes and nutrient sourcing in a semi-arid woodland. *Geoderma* 189-190, 574-584. <https://doi.org/10.1016/j.geoderma.2012.06.029>.

Rich, S.A., Manning, S.W., Degryse, P., Vanhaecke, F., Lerberghe, K.V., 2012. Strontium isotopic and tree-ring signatures of *Cedrus brevifolia* in Cyprus. *J. Anal. At. Spectrom.* 27 (5), 796-806. <https://doi.org/10.1039/C2JA10345A>.

Rich, S.A., Manning, S.W., Degryse, P., Vanhaecke, F., Latruwe K., Van Leberghe, K., 2016. To put a cedar ship in a bottle: Dendroprovenancing three ancient East Mediterranean watercraft with the $^{87}\text{Sr}/^{86}\text{Sr}$ isotope ratio. *J. Archaeol. Sci.: Rep.* 9, 14-21. <https://doi.org/10.1016/j.jasrep.2016.08.034>.

Roesdahl, E., 2003. Walrus ivory and other northern luxuries: their importance for Norse voyages and settlements in Greenland and America, in: Lewis-Simpson, S., (Ed), *Vínland revisited: the Norse world at the turn of the first millennium: selected papers from the Viking Millennium International Symposium, 15-24 September 2000, Newfoundland and Labrador*. Historic Sites Association of Newfoundland and Labrador, St. John's, pp. 145-154.

Romaniello, S.J., Field, M.P., Smith, H.B., Gordon, G.W., Kim, M.H., Anbar, A.D., 2015. Fully Automated Chromatographic Purification of Sr and Ca for Isotopic Analysis. *J. Anal. At. Spectrom.* 30 (5), 1906-12. <https://doi.org/10.1039/C5JA00205B>.

Schoch, W.H.I., Schweingruber, F.H., Kienast, F., 2004. Wood anatomy of central European species: <http://www.woodanatomy.ch/> [accessed 21 October 2020].

Schweingruber, F.H., 1990. *Anatomy of European woods: an atlas for the identification of European trees, shrubs and dwarf shrubs*. Haupt-Verlag, Bern.

Schweingruber, F.H., 2007. *Wood structure and environment*. Springer, Berlin.

Seaver, K., 1996. *The Frozen echo: Greenland and the exploration of North America, ca A.D. 1000-1500*. Stanford University Press, Stanford.

Sigurðsson, G., 2008. The North Atlantic expansion, in: Brink, S., Price, N., (Eds), *The Viking World*. Routledge, London, pp. 562-570.

Sørensen, H., 2006. *Geological guide, South Greenland: the Narsarsuaq - Narsaq - Qaqortok region*. Geological Survey of Denmark and Greenland, Copenhagen.

Spooner, E.T.C., 1976. The strontium isotopic composition of seawater, and seawater-oceanic crust interaction. *Earth Planet. Sci. Lett.* 31 (1), 167-174. [https://doi.org/10.1016/0012-821X\(76\)90108-4](https://doi.org/10.1016/0012-821X(76)90108-4).

Stanish, C., Tantaleán, H., Knudson, K.J., 2018. Feasting and the evolution of cooperative social organizations circa 2300 B.P. in Paracas culture, southern Peru. *Proc. Natl. Acad. Sci.* 115 (29), e6716-e6721. <https://doi.org/10.1073/pnas.1806632115>.

Star, B., Barrett, J.H., Gondek, A.T., Boessenkool, S., 2018. Ancient DNA reveals the chronology of walrus ivory trade from Norse Greenland. *Proc. R. Soc. B.* 285 (1884), 20180978. <https://doi.org/10.1098/rspb.2018.0978>.

Steelandt, S., Pierson-Wickmann, A.-C., Bhiry, N., Marguerie, D., Bouhnik-Le Coz, M., 2016. Chemical Differentiation between Immersed and Dry Wood Samples in Nunavik (Northern Quebec, Canada): Preliminary Results. *Arct. Antarct. Alp. Res.* 48 (2), 315-325. <https://doi.org/10.1657/AAAR0014-082>.

Stewart, B., Capo, R., Chadwicj, O.A., 1998. Quantitative Strontium Isotope Models for Weathering, Pedogenesis and Biogeochemical Cycling. *Geoderma* 82, 173-95. [https://doi.org/10.1016/S0016-7061\(97\)00101-8](https://doi.org/10.1016/S0016-7061(97)00101-8).

Storm, G., 1888. *Islandske Annaler indtil 1578*. Vol. 21. Christiania: Grøndahl & Søn's bogtrykkeri.

Tremblay, L.B., Mysak, L.A., Dyke, A.S., 1997. Evidence from driftwood records for century-to-millennial scale variations of the high latitude atmospheric circulation during the Holocene. *Geophys. Res. Letters* 24 (16), 2027-2030. <https://doi.org/10.1029/97GL02028>.

Tricca, A., Stille, P., Steinmann, M., Kiefel, B., Samuel, J., Eikenberg, J., 1999. Rare Earth Elements and Sr and Nd Isotopic Compositions of Dissolved and Suspended Loads from Small River Systems in the Vosges Mountains (France), the River Rhine and Groundwater. *Chem. Geol.* 160, 139-58. [https://doi.org/10.1016/S0009-2541\(99\)00065-0](https://doi.org/10.1016/S0009-2541(99)00065-0).

Van Ham-Meert, A., Rodler, A., Waight, T.E., Daly, A., 2020. Determining the Sr isotopic composition of waterlogged wood - cleaning more is not always better. *J. Archaeol. Sci.* 124, 105261. <https://doi.org/10.1016/j.jas.2020.105261>.

Veizer, J., 1989. Strontium Isotopes in Seawater through Time. *Ann. Rev. Earth Planet. Sci.* 17, 141-167. <https://doi.org/10.1146/annurev.ea.17.050189.001041>.

Vésteinsson, O., 2007. A Divided Society: Peasants and the Aristocracy in Medieval Iceland. *Viking Mediev. Scand.* 3, 117-139. <https://doi.org/10.1484/J.VMS.2.302721>.

Vésteinsson, O., McGovern, T.H., Keller, C., 2002. Enduring Impacts: Social and Environmental Aspects of Viking Age Settlement in Iceland and Greenland. *Archaeol. Islandica* 2, 98-136.

Wallace, B., 1991. L'Anse aux Meadows: Gateway to Vinland. *Acta Archaeol.* 61, 166-197.

Wallace, B., 2003a. Vínland and the death of Þorvaldr, in: Lewis-Simpson, S. (Ed), Vínland revisited: the Norse world at the turn of the first millennium: selected papers from the Viking Millennium International Symposium, 15-24 September 2000, Newfoundland and Labrador. Historic Sites Association of Newfoundland and Labrador, St. John's, pp. 377-390.

Wallace, B., 2003b. L'Anse aux Meadows and Vinland, an Abandoned Experiment, in: Barrett, J. (Ed), Contact, Continuity and Collapse: The Norse Colonisation of the North Atlantic. Brepols, Turnhout, pp. 207-238.

Wallace, B., 2005. The Norse in Newfoundland: L'Anse aux Meadows and Vinland. Newfoundland Studies 19 (1), 5-43.

Wallace, B., 2009. L'Anse Aux Meadows, Leif Eriksson's Home in Vinland. J. N. Atl. Spe. Vol. 2, 114-126. <https://doi.org/10.3721/037.002.s212>.

Wallace, E.P., 2020. Strontium Isoscapes on the Western Edge of the Norse Diaspora. Unpublished Masters Dissertation, University of Aberdeen.

Wardle, R.J., Gower, C.F., James, D.T., Nolan, L.W., Nunn, G.A.G., Kerr, A., 1997. Digital geological map of Labrador. Government of Newfoundland and Labrador, Department of Mines and Energy, Geological Survey. <https://gis.geosurv.gov.nl.ca/>.