



**HAL**  
open science

## Stable carbon isotope evidence for nitrogenous fertilizer impact on carbonate weathering in a small agricultural watershed

Frédéric Brunet, Cécile Potot, Anne Probst, Jean-Luc Probst

### ► To cite this version:

Frédéric Brunet, Cécile Potot, Anne Probst, Jean-Luc Probst. Stable carbon isotope evidence for nitrogenous fertilizer impact on carbonate weathering in a small agricultural watershed. *Rapid Communications in Mass Spectrometry*, 2011, 25 (19), pp.2682-2690. 10.1002/rcm.5050 . hal-03472105

**HAL Id: hal-03472105**

**<https://hal.science/hal-03472105>**

Submitted on 9 Dec 2021

**HAL** is a multi-disciplinary open access archive for the deposit and dissemination of scientific research documents, whether they are published or not. The documents may come from teaching and research institutions in France or abroad, or from public or private research centers.

L'archive ouverte pluridisciplinaire **HAL**, est destinée au dépôt et à la diffusion de documents scientifiques de niveau recherche, publiés ou non, émanant des établissements d'enseignement et de recherche français ou étrangers, des laboratoires publics ou privés.



## Open Archive Toulouse Archive Ouverte (OATAO)

OATAO is an open access repository that collects the work of Toulouse researchers and makes it freely available over the web where possible.

This is an author-deposited version published in: <http://oatao.univ-toulouse.fr/>  
Eprints ID: 5418

**To link to this article:** DOI:10.1002/rcm.5050  
<http://dx.doi.org/10.1002/rcm.5050>

**To cite this version:**

Brunet, Frédéric and Potot, C. and Probst, Anne and Probst, Jean-Luc *Stable carbon isotope evidence for nitrogenous fertilizer impact on carbonate weathering in a small agricultural watershed*. (2011) Rapid Communications in Mass Spectrometry, vol. 25 (n°19). pp. 2682-2690. ISSN 0951-4198

Any correspondence concerning this service should be sent to the repository administrator: [staff-oatao@inp-toulouse.fr](mailto:staff-oatao@inp-toulouse.fr)

# Stable carbon isotope evidence for nitrogenous fertilizer impact on carbonate weathering in a small agricultural watershed<sup>‡</sup>

F. Brunet<sup>1,2</sup>, C. Potot<sup>1,2†</sup>, A. Probst<sup>1,2</sup> and J.-L. Probst<sup>1,2\*</sup>

<sup>1</sup>Université de Toulouse, UPS, INPT, EcoLab (Laboratoire d'Ecologie Fonctionnelle et Environnement), ENSAT, Avenue de l'Agrobiopole, 31326 Castanet Tolosan Cedex, France

<sup>2</sup>CNRS, EcoLab, ENSAT, Avenue de l'Agrobiopole, 31326 Castanet Tolosan Cedex, France

The isotopic signature of Dissolved Inorganic Carbon (DIC),  $\delta^{13}\text{C}_{\text{DIC}}$ , has been investigated in the surface waters of a small agricultural catchment on calcareous substratum, Montoussé, located at Auradé (south-west France). The Montoussé catchment is subjected to intense farming (wheat/sunflower rotation) and a moderated application of nitrogenous fertilizers. During the nitrification of the  $\text{NH}_4^+$ , supplied by fertilization, nitrate and  $\text{H}^+$  ions are produced in the soil. This anthropogenic acidity is combined with the natural acidity due to carbonic acid in weathering processes. From an isotopic point of view, with 'natural weathering', using carbonic acid,  $\delta^{13}\text{C}_{\text{DIC}}$  is intermediate between the  $\delta^{13}\text{C}$  of soil  $\text{CO}_2$  produced by organic matter oxidation and that of the carbonate rocks, while it has the same value as the carbonates when carbonic acid is substituted by another acid like nitric acid derived from nitrogen fertilizer. The  $\delta^{13}\text{C}_{\text{DIC}}$  values range from  $-17.1\text{‰}$  to  $-10.7\text{‰}$  in Montoussé stream waters. We also measured the  $\delta^{13}\text{C}$  of calcareous molassic deposits (average  $-7.9\text{‰}$ ) and of soil organic carbon (between  $-24.1\text{‰}$  and  $-26\text{‰}$ ) to identify the different sources of DIC and to estimate their contribution. The  $\delta^{13}\text{C}_{\text{DIC}}$  value indicates that weathering largely follows the carbonic acid pathway at the springs (sources of the stream). At the outlet of the basin,  $\text{H}^+$  ions, produced during the nitrification of N-fertilizer, also contribute to weathering, especially during flood events. This result is illustrated by the relationship between  $\delta^{13}\text{C}_{\text{DIC}}$  and the molar ratio  $\text{NO}_3^-/(\text{Ca}^{2+} + \text{Mg}^{2+})$ . Consequently, when the contribution of nitrate increases, the  $\delta^{13}\text{C}_{\text{DIC}}$  increases towards the calcareous end-member. This new isotopic result provides evidence for the direct influence of nitrogen fertilizer inputs on weathering,  $\text{CO}_2$  consumption and base cation leaching and confirms previous results obtained using the chemistry of the major ions present in the field, and in soil column experiments.

Rivers play an important role in the global carbon cycle by linking terrestrial systems and oceans, transporting on average one Gigaton of carbon per year in particulate and dissolved forms.<sup>[1]</sup> Rivers also actively degas this carbon into the atmosphere.<sup>[2]</sup> Dissolved Inorganic Carbon (DIC), estimated to account for 40% of the total fluvial carbon inputs to the ocean,<sup>[1,3]</sup> originates mainly from three sources: (1) atmospheric  $\text{CO}_2$ , (2) biogenic  $\text{CO}_2$  produced by root respiration and organic matter decay, and (3) dissolution of carbonate minerals.

Previous studies used the isotopic composition of DIC to trace its sources and transformations by biogeochemical processes in the river itself.<sup>[4–18]</sup> The  $\delta^{13}\text{C}_{\text{DIC}}$  variations in a

river depend not only on the sources of carbon, but also on various internal biogeochemical processes, such as photosynthesis/respiration and exchange with atmospheric  $\text{CO}_2$ . Because of their complexity, studies of carbon dynamics have focused mostly on small streams.<sup>[19–22]</sup> More recently, carbon isotopes have been used to highlight anthropogenic impacts in a watershed.<sup>[23–29]</sup>

In a natural carbonate system, the main source of DIC is carbonate mineral dissolution by carbonic acid, mainly derived from biogenic soil  $\text{CO}_2$  (see Eqn. (1)). Nevertheless, other acid compounds, of natural or anthropogenic origin, can participate in carbonate dissolution. The acidity produced in soils during the nitrification of  $\text{NH}_4$  (see Eqn. (2)) spread by fertilization<sup>[30]</sup> was identified as one of a key influencing weathering process (see Eqn. (3)). From an isotopic point of view in a pristine watershed, the  $\delta^{13}\text{C}_{\text{DIC}}$  in stream water is intermediate between the  $\delta^{13}\text{C}$  of biogenic soil  $\text{CO}_2$  and that of carbonate rocks, whereas in the case of weathering process induced by nitric acid from nitrogen fertilizer, the riverine  $\delta^{13}\text{C}_{\text{DIC}}$  tends to the carbon isotopic value of carbonates.

In this paper, we present the results of water chemistry and carbon isotopes (soil organic carbon, molassic deposit and DIC) in the small agricultural watershed of the Montoussé during a hydrological cycle. The main objectives are:

\* Correspondence to: J.-L. Probst, Université de Toulouse, UPS, INPT, EcoLab (Laboratoire d'Ecologie Fonctionnelle et Environnement), ENSAT, Avenue de l'Agrobiopole, 31326 Castanet Tolosan Cedex, France.

E-mail: jean-luc.probst@ensat.fr

† Present address: Université de Nice Sophia Antipolis, Laboratoire de Radiochimie, Sciences Analytiques et Environnement, 28 avenue Valrose, 06108 Nice Cedex 2, France.

‡ Presented at the 6th Congress of the French Society of Stable Isotopes (Société Française des Isotopes Stables, SFIS) held 26–29 October 2010 in Toulouse, France.

- (1) to trace the sources of DIC in the watershed and its variation in the stream at the outlet.
- (2) to provide evidence using carbon isotopes for the impact of N-fertilizers on carbonate dissolution, as already suggested by Perrin *et al.*,<sup>[31]</sup> using major elements in stream water and by Gandois *et al.*<sup>[30]</sup> using soil column experiments.

## EXPERIMENTAL

### Study area

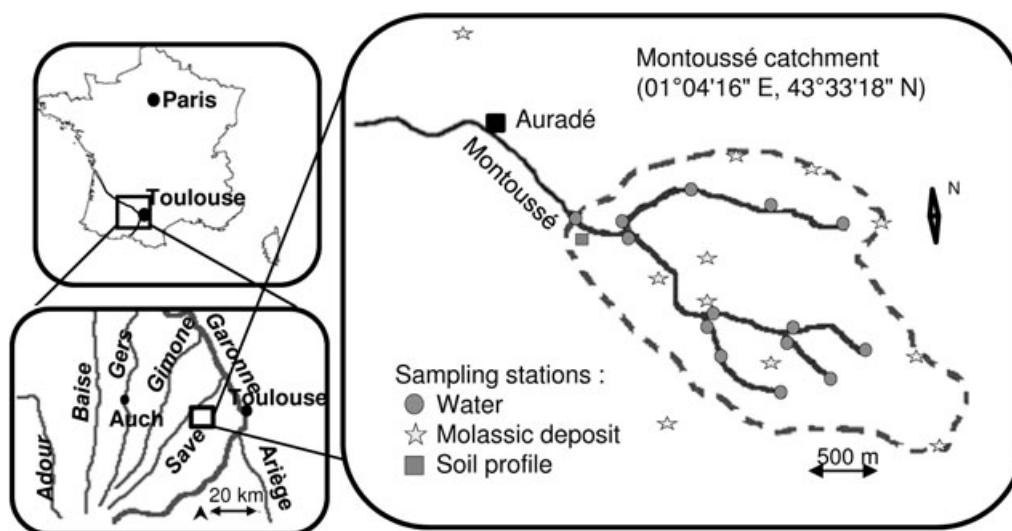
The Montoussé catchment at Auradé is located in the Midi-Pyrénées province (south west of France), 35 km west of Toulouse (see Perrin *et al.*<sup>[30]</sup> for details). The study area is a hillside of the 'Coteaux de Gascogne' with an average altitude of approximately 300 m. The geological substratum is a Miocene molassic deposit (called molasse) resulting from the erosion of the Pyrénées Mountains and the subsequent sediment deposition in the Gascogne fan at the end of the Tertiary Period. This molasse consists of a mixture of sands, clays, limestones and calcareous sediments. The study area is characterized by a fairly impermeable substratum due to its widely extended clay content. As the result of this geological substratum, the river discharge is mostly supplied by surface and sub-surface run-offs. Groundwater reservoirs are very limited and, during the summer dry period, the stream discharge is very low and sometimes the stream dries up. The hill slopes are very steep and the slopes can reach up to 20%.

The Montoussé catchment area (328 hectares) is mainly used for agriculture (90% of the drainage area) and sustainable agricultural practices have been carried out for many years, notably in limiting the spreading of nitrogen fertilizer, such as ammonium nitrate ( $\text{NH}_4\text{NO}_3$ ) and, to a lesser extent, urea [ $\text{CO}(\text{NH}_2)_2$ ] and ammonium sulfate [ $(\text{NH}_4)_2\text{SO}_4$ ]. Winter wheat (20%) and durum wheat (31%) are cultivated in rotation with sunflower (47%). All these cultivated plants have a C3 photosynthetic pathway type.

The climate is of an oceanic type because the nearby Atlantic Ocean plays an important role in regulating the temperature and precipitation regimes. The average annual precipitation is about 700 to 800 mm, which is the main hydrological source of water supply for surface and sub-surface runoffs in this area. The highest discharges occur in February, and major flood events occur in May, while the low water flow period is from June to September. The bulk of the annual rainfall comes from thunderstorms occurring from November to December and from April to May. The average water evapotranspiration from the soil-vegetation system is very high and ranges between 500 and 600 mm. This leads to an annual mean discharge rate of 80–120 mm,<sup>[31,32]</sup> which corresponds to semi-arid climate conditions.

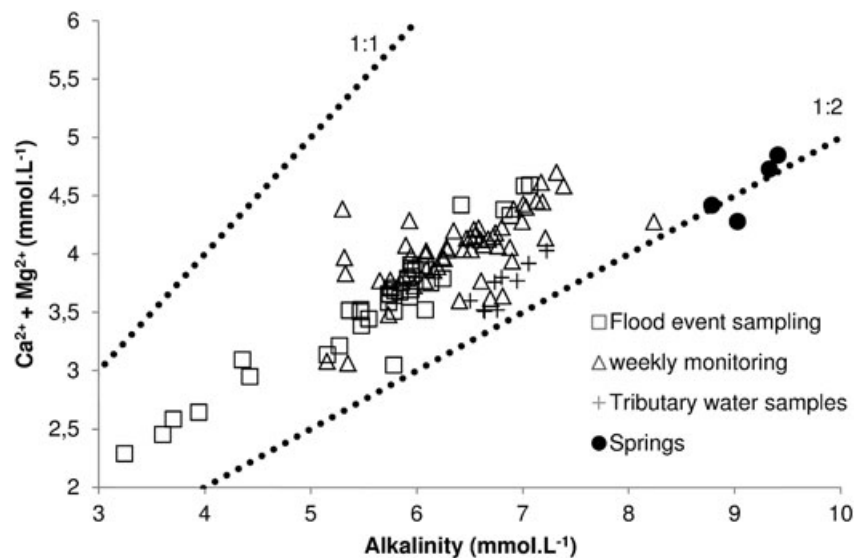
### Sampling and analytical procedures

Water samples were collected weekly at the outlet of the catchment from March to December 2010. Flood samples were collected according to discharge variations with an automatic sampler. The discharge is continuously measured at the outlet gauging station. In April 2007, spatial sampling of springs and headwaters was performed (Fig. 1). The water samples were filtered in the laboratory through  $0.22\ \mu\text{m}$  nitrocellulose filters, kept in the dark at  $4\ ^\circ\text{C}$  and analyzed rapidly. The first filtrate was used for the analysis of the samples for major elements: anions with high-performance liquid ion chromatography (DX-120; Dionex, Sunnyvale, CA, USA) and cations with a inductively coupled plasma-optical emission spectroscopy (ICP-OES) system (Iris Intrepid II XLD; Thermo Electron, Madison, WI, USA), and the second one for the measurement of dissolved organic carbon (DOC) and the  $\delta^{13}\text{C}$  of the dissolved inorganic carbon (DIC). The DOC was measured using a total organic carbon analyzer (TOC 5000; Shimadzu, Champs sur Marne, France). For analysis of carbon isotopes, the filtrate was treated with  $\text{HgCl}_2$  to prevent microbiological activity, and was stored in 10 mL vials taking care that no trapped air remained in contact with the sample before analysis.



**Figure 1.** Location maps of the Montoussé catchment and sampling points for soil, molassic deposits and surface waters.





**Figure 2.** Relationship between  $\text{Ca}^{2+} + \text{Mg}^{2+}$  ( $\text{mmol.L}^{-1}$ ) and alkalinity ( $\text{mmol.L}^{-1}$ ) in surface waters of the Montoussé catchment during the period March to December 2010. Dotted lines 1:2 and 1:1 represent the carbonate dissolution equilibrium, respectively, with carbonic acid (Eqn. (1), NWP) and nitric acid (Eqns. (2) and (3), AWP).

inputs. This process was also recently shown by a soil experiment where N-fertilizer added to soil was found to significantly increase base cation fluxes relative to pure carbonate dissolution.<sup>[30]</sup>

### Stable carbon isotopes

The isotopic composition of dissolved inorganic carbon in a river,  $\delta^{13}\text{C}_{\text{DIC}}$ , reflects the sources of inorganic carbon: biogenic/soil  $\text{CO}_2$ , atmospheric  $\text{CO}_2$  and carbonate dissolution.<sup>[32]</sup> Atmospheric  $\text{CO}_2$  has a  $\delta^{13}\text{C}$  value of about  $-8\%$  relative to VPDB. Dissolution and gas transfer into water are both isotopically fractionating processes, yielding  $\delta^{13}\text{C}$  values near  $-1\%$  for dissolved inorganic carbon originating from atmospheric  $\text{CO}_2$ .<sup>[37]</sup> Soil organic matter has an isotopic composition of between  $-24$  and  $-34\%$ <sup>[38]</sup> and its biologically mediated breakdown produces  $\text{CO}_2$  with a similar isotopic composition. Dissolution of carbonates produces DIC, without fractionation and with an average isotopic composition about  $0\%$ .<sup>[39]</sup> Once carbon from these sources is transported into the river, biogeochemical processes may further alter its isotopic composition. Aquatic photosynthesis preferentially consumes  $^{12}\text{C}$ , leaving the residual  $\text{CO}_2$  pool enriched in  $^{13}\text{C}$ .<sup>[40]</sup> As a result, the organic matter produced by aquatic photosynthesis is isotopically depleted, with a  $\delta^{13}\text{C}$  value approximately  $20\%$  lighter than the isotopic composition of the dissolved  $\text{CO}_2$ .<sup>[41]</sup> The competing process, *in situ* respiration, consumes this depleted organic matter and produces  $\text{CO}_2$  with a similarly depleted isotopic composition.<sup>[42]</sup> When an aquatic system is oversaturated in  $\text{CO}_2$ , degassing under non-equilibrium conditions can lead to isotope enrichment of the remaining  $\text{CO}_2$  pool.<sup>[22]</sup>

We first measured the isotopic composition of these different sources of carbon in the Montoussé catchment. Twelve samples of Miocene molassic deposits (called molasse), collected in the Montoussé catchment or very close to the

catchment, give an indication of the isotopic composition of the bedrock. The average  $\delta^{13}\text{C}$  value of the molasse is  $-7.9\%$  (Table 1). This value is lower than the average values for carbonate rocks that generally range around  $0\%$ .<sup>[39]</sup> This isotopic difference can be explained by the molassic sediment deposition processes. We have also measured the concentration and the isotopic composition of the organic carbon in a soil profile, at the outlet of the basin. The weighted average  $\delta^{13}\text{C}$  value of organic carbon is  $-25.7\%$  (Table 1). This value is representative of C3 plants (wheat and sunflower) cultivated in this catchment.

In the case of the Montoussé catchment, the source of DIC is mainly carbonate of molassic deposits. As mentioned in the previous section, one can consider at least two weathering pathways:

- (1) NWP, using carbonic acid derived from the  $\text{CO}_2$  produced by root respiration and organic matter decay in the soil.
- (2) AWP, using nitric acid produced by the nitrification process of N-fertilizers.

The soil  $\text{CO}_2$  inherits the isotopic signature of soil organic matter. However, due to the difference in diffusion coefficients between the two carbon isotopes ( $^{12}\text{C}$  and  $^{13}\text{C}$ ), the soil  $\text{CO}_2$  becomes enriched in  $^{13}\text{C}$  by at least  $+4.4\%$ .<sup>[43]</sup> As a result, with the  $\delta^{13}\text{C}$  value of organic carbon being  $-25.7\%$ , the soil  $\text{CO}_2$   $\delta^{13}\text{C}$  value can be estimated as  $-21.3\%$ . With an average isotopic composition of  $-7.9\%$  for the calcareous molasse, the DIC produced by carbonate dissolution with carbonic acid in equilibrium with soil  $\text{CO}_2$  (NWP) should have a  $\delta^{13}\text{C}$  value close to  $-14.6\%$ , with one carbon originating from the carbonates and the other from the soil  $\text{CO}_2$  (Eqn. (1)). The other potential source of DIC is carbonate weathering with hydrogen ions ( $\text{H}^+$ ) released by the N-fertilizer nitrification processes (AWP). In this case, the DIC originates only from the carbonate mineral

dissolution in soils and bedrock and it should have an isotopic composition similar to that of the calcareous molassic deposits. Diffusion of atmospheric  $\text{CO}_2$ , with a  $\delta^{13}\text{C}$  of  $-8.6\text{‰}$ , in the Massif Central (central area of France),<sup>[44]</sup> into the soil, particularly when the biological activity is low,<sup>[45]</sup> or  $\text{CO}_2$  degassing across the stream water/atmosphere interface, can significantly increase the  $\delta^{13}\text{C}_{\text{DIC}}$ . The residence time of water within the catchment is not sufficient to generate an isotopic equilibrium between the DIC in stream water and atmospheric  $\text{CO}_2$ , as already observed for larger watersheds such as the St. Lawrence.<sup>[8]</sup> In river water, photosynthesis and respiration can further modify the DIC pool and its isotopic signature. The former will increase the  $\delta^{13}\text{C}$  and diminish the DIC pool, while respiration will cause opposite effects. In our catchment, however, we considered that these processes are secondary and that they do not significantly affect the isotopic composition of DIC because the biological activity in the stream water remains low.

At the outlet of the catchment, the  $\delta^{13}\text{C}_{\text{DIC}}$  values range from  $-15.2\text{‰}$  to  $-12.7\text{‰}$ , with an average value of  $-13.7 \pm 0.6\text{‰}$  (Table 1 and Fig. 3). Within this range, we can distinguish two different periods: the first from March to the end of September, with an average value of  $-13.5 \pm 0.5\text{‰}$ , and a second period, from October to December, with lower values (average  $-14.5 \pm 0.5\text{‰}$ ). During the flood events (May, end of June and end of November), we observed generally a significant increase in the  $\delta^{13}\text{C}_{\text{DIC}}$ , except at the beginning of the June event. As can be seen in Fig. 4 for the flood event of May 2010, the  $\delta^{13}\text{C}_{\text{DIC}}$  measured at the outlet of the Montoussé catchment rapidly increases with increasing stream discharge. In the upper stream waters, the  $\delta^{13}\text{C}_{\text{DIC}}$  is slightly lower ( $-13.9\text{‰}$  on average) than at the stream outlet. This low isotopic difference is mainly due to the homogeneity of the bedrock and of the agricultural activities within the watershed. However, we observed a significant difference in  $\delta^{13}\text{C}_{\text{DIC}}$  values between the spring waters ( $-17.1$  to  $-15.8\text{‰}$ , Table 1) and the other water samples (flood event

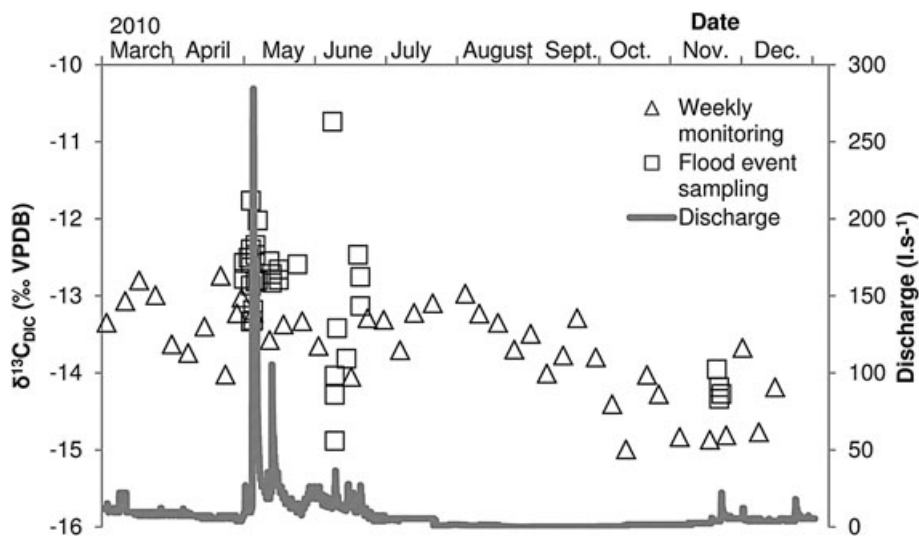
and baseflow at the outlet, upper streams). This difference can be attributed to  $\text{CO}_2$  degassing into the atmosphere going from the spring to the lower part of the catchment.<sup>[19,21,22]</sup>

### Relationship with the $\text{CO}_2$ partial pressure

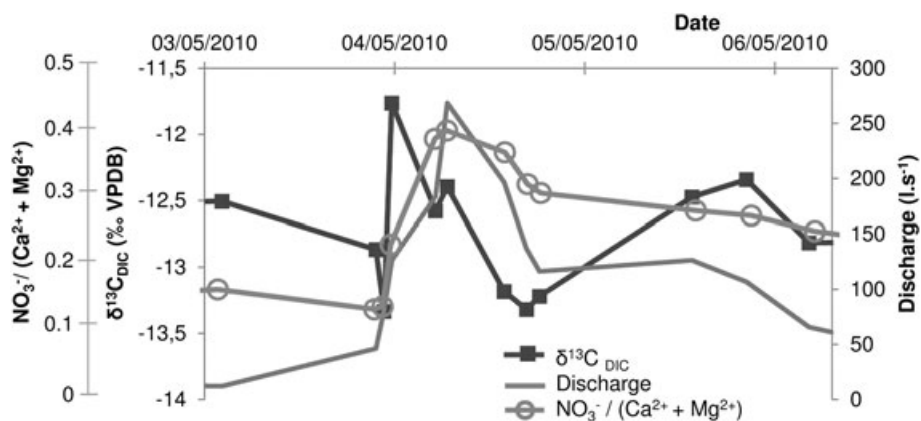
The partial pressure of  $\text{CO}_2$  ( $p\text{CO}_2$ ) in the river was calculated using the DIC concentration, pH and temperature.<sup>[46]</sup> The riverine  $p\text{CO}_2$  values in the Montoussé varied from  $10^{-3.07}$  to  $10^{-1.51}$  atm (Fig. 4) and were intermediate between the atmospheric ( $10^{-3.5}$  atm or 360 ppmv) and soil  $p\text{CO}_2$  ( $10^{-1.5}$  atm) average values. With the presence of carbonate rocks, the DIC could have originated from these rocks as well as from the two  $\text{CO}_2$  sources as in the case of silicate weathering,<sup>[16,21]</sup> the biogenic/soil  $\text{CO}_2$  end-member with a  $\delta^{13}\text{C}$  of about  $-21\text{‰}$  to  $-26\text{‰}$  for C3-plant ecosystems or agrosystems and atmospheric  $\text{CO}_2$  at  $-8.6\text{‰}$ . However, we can observe a relationship (Fig. 5) between  $p\text{CO}_2$  and  $\delta^{13}\text{C}_{\text{DIC}}$ . The spring water samples are close to the biogenic end-member, while the lower  $p\text{CO}_2$  values observed at the outlet tend to the isotopic composition of the atmospheric  $\text{CO}_2$ . The stream waters collected in the different tributaries exhibit intermediate values. The general trend shows degassing of  $\text{CO}_2$  during downstream transport, coupled with exchange and equilibration with atmospheric  $\text{CO}_2$ . This is similar to trends already observed in other rivers, such as the Danube,<sup>[4]</sup> the Great Lakes–St. Lawrence system,<sup>[8]</sup> or the Nyong.<sup>[16]</sup> Nevertheless, if we focus on samples from the outlet of the watershed (weekly monitoring and flood events sampling), the cluster of points is more scattered and this may be due to the relative contribution of the two main sources of DIC: carbonate dissolution and soil  $\text{CO}_2$ , depending on the hydrological conditions.

### Relationship with nitrate contents

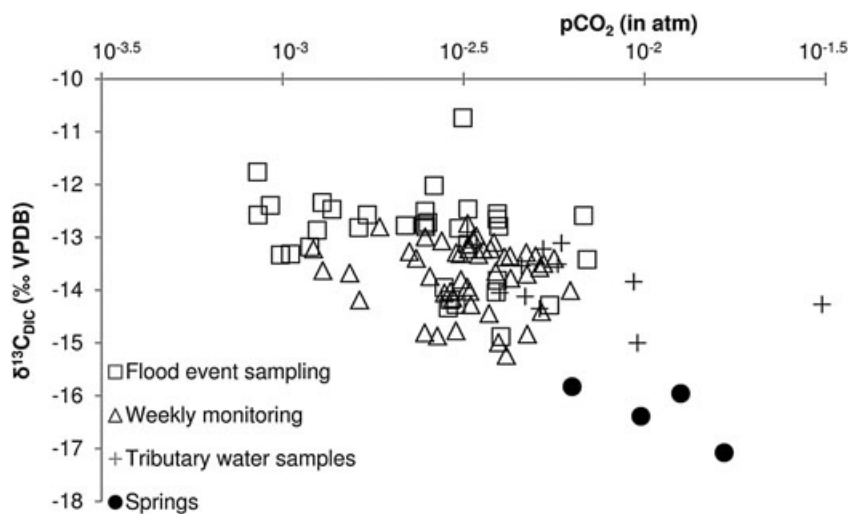
Ammonium ( $\text{NH}_4^+$ ) is spread, usually in the form of  $\text{NH}_4\text{NO}_3$ , on cultivated soil. Subsequently, N-fertilizer nitrification releases nitrates ( $\text{NO}_3^-$ ) and hydrogen ions



**Figure 3.** Temporal variations of stream water discharge and isotopic composition ( $\delta^{13}\text{C}$ ) of riverine DIC at the outlet of the Montoussé watershed during the period March to December 2010.



**Figure 4.** Temporal variations of stream water discharge, isotopic composition ( $\delta^{13}\text{C}$ ) of riverine DIC and molar ratio ( $\text{NO}_3^-/(\text{Ca}^{2+} + \text{Mg}^{2+})$ ) at the outlet of the Montoussé watershed during the flood event of May 2010.



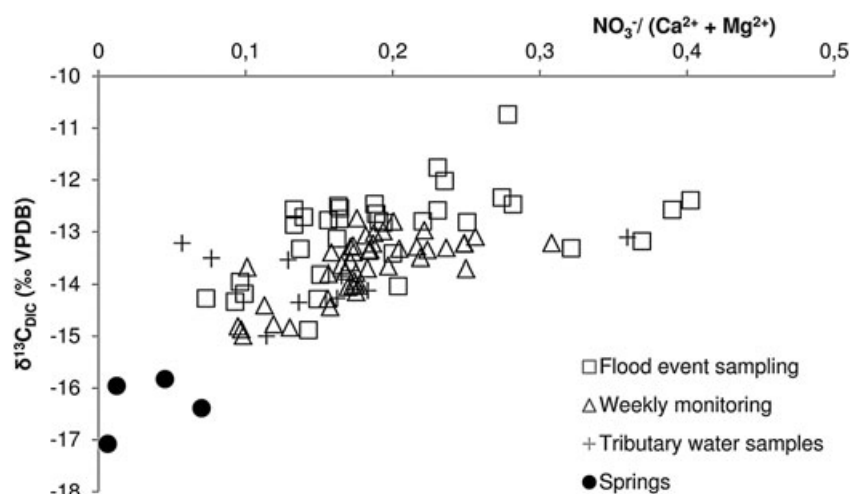
**Figure 5.** Relationship between  $\delta^{13}\text{C}_{\text{DIC}}$  and  $\text{pCO}_2$  in surface waters of the Montoussé catchment during the period March to December 2010.

( $\text{H}^+$ ) (Eqn. (2)).<sup>[47,48]</sup> As shown in a previous section (Major ion chemistry), these ions associated with strong acid anions can replace carbonic acid in the carbonate weathering process (Eqn. (3)). To highlight this process, we used the molar ratio  $\text{NO}_3^-/(\text{Ca}^{2+} + \text{Mg}^{2+})$ . When the nitrate concentration is very low, this ratio tends towards zero and we can assume that carbonate dissolution is mainly due to carbonic acid (NWP). Conversely, when the nitrate concentration increases, this ratio increases and indicates that the nitric acid contribution to carbonate dissolution increases. The Montoussé watershed is characterized by relatively high nitrate contents in surface waters, due to the use of N-fertilizers on more than 90% of its area. The  $\text{NO}_3^-$  concentrations vary between 0.3 and  $1.3 \text{ mmol.L}^{-1}$  (Table 1), except in spring waters (below  $0.3 \text{ mmol.L}^{-1}$ ). We observed a general positive trend between  $\delta^{13}\text{C}_{\text{DIC}}$  and the molar ratio  $\text{NO}_3^-/(\text{Ca}^{2+} + \text{Mg}^{2+})$  (Fig. 6). Even if the cluster of points is relatively scattered, it still lies between two poles, one with high molar ratio and high  $\delta^{13}\text{C}_{\text{DIC}}$  corresponding

to AWP and the other with low ratio and more negative  $\delta^{13}\text{C}_{\text{DIC}}$  values corresponding to NWP. The spring waters are close to NWP because they are supplied by ground waters less concentrated in nitrates. The chemical composition of these ground waters is in equilibrium with carbonate dissolution by carbonic acid in molassic deposits. Consequently, water samples collected during low flow conditions tend to this end-member. Conversely, water samples collected during flood flows tend to AWP because they are supplied by subsurface waters with high nitrate contents resulting from soil leaching.<sup>[49]</sup> The chemical composition of subsurface waters is mainly due to soil carbonate dissolution with nitric acids.

The cluster of points lies between the two end-members (NWP and AWP) depending on the weathering pathway, the hydrological conditions and the contribution of the different streamflow components (surface runoff, subsurface flow and groundwater flow) to the total streamflow, and to the N-fertilizer spreading period.





**Figure 6.** Relationship between riverine  $\delta^{13}\text{C}_{\text{DIC}}$  (‰) and the molar ratio  $\text{NO}_3^-/(\text{Ca}^{2+} + \text{Mg}^{2+})$  in the different surface waters of the Montoussé catchment during the period March to December 2010.

## CONCLUSIONS

The isotopic signatures of dissolved inorganic carbon (DIC), measured in surface waters draining the Montoussé catchment at Auradé, are between  $-17.1$  and  $-10.7$ ‰, with more negative values for spring waters (from  $-17.1$  to  $-15.8$ ‰), which increase in the stream from upstream to downstream by  $\text{CO}_2$  degassing processes, reaching at the outlet an average value of  $-13.7$ ‰. These  $\delta^{13}\text{C}_{\text{DIC}}$  values are very negative compared with the values previously published for the watershed draining calcareous substratum. This is partly due to the  $\delta^{13}\text{C}$  of Miocene calcareous molassic deposits (on average  $-7.9$ ‰) that constitutes a comparatively negative end-member with most carbonate rocks having values around  $0$ ‰.

The molar ratio  $(\text{Ca}^{2+} + \text{Mg}^{2+})/\text{HCO}_3^-$  (on average  $0.63$ ) is greater than the value of  $0.5$ , which corresponds to the stoichiometric coefficient ratio of carbonate mineral dissolution by carbonic acid. These results indicated that carbonic acid is not the only weathering agent. As already observed by Perrin *et al.*,<sup>[31]</sup> in this region, hydrogen ions released by nitrification of nitrogenous fertilizers can participate in rock weathering. A significant relationship between the isotopic signature of dissolved inorganic carbon (DIC) and the ratio  $\text{NO}_3^-/(\text{Ca}^{2+} + \text{Mg}^{2+})$  in surface waters confirms this hypothesis. We observed a general trend going from spring waters corresponding to a 'natural weathering' end-member with negative  $\delta^{13}\text{C}_{\text{DIC}}$  values and a low  $\text{NO}_3^-/(\text{Ca}^{2+} + \text{Mg}^{2+})$  ratio towards stream waters, particularly during flood events, corresponding to an 'anthropogenic weathering' end-member, with less negative  $\delta^{13}\text{C}_{\text{DIC}}$  values and a higher  $\text{NO}_3^-/(\text{Ca}^{2+} + \text{Mg}^{2+})$  ratio. This new isotopic result using stable carbon isotopes provides evidence for the first time of the impact of nitrogenous fertilizers on carbonate dissolution and confirms results that we obtained recently using major ion chemistry in the field<sup>[31]</sup> and in soil experiments.<sup>[30]</sup>

This new result must be now extended to other agricultural catchments draining calcareous substratum where N-fertilisers are intensively used in order to confirm this first result.

## Acknowledgements

This study was supported by CPER (Midi-Pyrénées region) and FEDER (European Commission) funds within the framework of the IMAQUE (Impact des Activités agricoles sur Qualité des Eaux, des sols, des sédiments et des milieux aquatiques) project and INSOLEVIE inter-regional project (Aquitaine and Midi-Pyrénées). This work was carried out within the framework of a scientific cooperation agreement between EcoLab and Grande Paroisse Azote (GPN) of TOTAL group on the Montoussé experimental catchment at Auradé. This catchment is involved in the French long-term research network on experimental catchment (RBV: Réseau de Bassins Versants de Recherche) which was recently established by the French Ministry of Higher Education and Research as an SOERE (Système d'Observation et d'Expérimentation, sur le long terme, pour la Recherche en Environnement). We thank Johannes Barth from the University of Erlangen and two anonymous reviewers for their comments and corrections on the first version of the manuscript.

## REFERENCES

- [1] P. Amiotte-Suchet, J. L. Probst, W. Ludwig. Worldwide distribution of continental rock lithology: implications for the atmospheric/soil  $\text{CO}_2$  uptake by continental weathering and alkalinity river transport to the oceans. *Global Biogeochem. Cycles* **2003**, *17*, 1038, doi:10.1029/2002GB001891.
- [2] A. H. Devol, P. D. Quay, J. E. Richey. The role of gas exchange in the inorganic carbon, oxygen and  $^{222}\text{Rn}$  budgets of the Amazon River. *Limnol. Oceanogr.* **1987**, *32*, 235.
- [3] W. Ludwig, J. L. Probst, S. Kempe. Predicting the oceanic input of organic carbon by continental erosion. *Global Biogeochem. Cycles* **1996**, *10*, 23.
- [4] F. Pawellek, J. Veizer. Carbon cycle in the upper Danube and its tributaries:  $\delta^{13}\text{C}_{\text{DIC}}$  constraints. *Israel J. Earth Sciences* **1994**, *43*, 187.
- [5] E. M. Cameron, G. E. M. Hall, J. Veizer, H. R. Krouse. Isotopic and elemental hydrogeochemistry of a major river system: Fraser River, British Columbia, Canada. *Chem. Geol.* **1995**, *122*, 149.

- [6] C. Flintrop, B. Hohmann, T. Jasper, C. Korte, O. A. Podlaha, S. Scheele, J. Veizer. Anatomy of pollution: Rivers of north Rhine-Westphalia, Germany. *Am. J. Sci.* **1996**, *296*, 58.
- [7] C. B. Taylor, V. J. Fox. An isotopic study of dissolved inorganic carbon in the catchment of the Waimakariri River and deep ground water of the North Canterbury Plains, New Zealand. *J. Hydrol.* **1996**, *186*, 161.
- [8] C. Yang, K. Telmer, J. Veizer. Chemical dynamics of the St. Lawrence riverine system:  $\delta D_{H_2O}$ ,  $\delta^{18}O_{H_2O}$ ,  $\delta^{13}C_{DIC}$ ,  $\delta^{34}S_{SULFATES}$ , and dissolved  $^{87}Sr/^{86}Sr$ . *Geochim. Cosmochim. Acta* **1996**, *60*, 951.
- [9] A. M. Aucour, S. M. F. Sheppard, O. Guyomar, J. Wattelet. Use of  $^{13}C$  to trace origin and cycling of inorganic carbon in the Rhône River system. *Chem. Geol.* **1999**, *159*, 87.
- [10] J. A. C. Barth, J. Veizer. Carbon cycle in the St. Lawrence aquatic ecosystems at Cornwall (Ontario), Canada: seasonal and spatial variations. *Chem. Geol.* **1999**, *159*, 107.
- [11] K. Telmer, J. Veizer. Carbon fluxes,  $pCO_2$  and substrate weathering in a large northern river basin, Canada: carbon isotope perspectives. *Chem. Geol.* **1999**, *159*, 61.
- [12] A. Karim, J. Veizer. Weathering in the Indus River basin: implications from riverine carbon, sulfur, oxygen and strontium isotopes. *Chem. Geol.* **2000**, *170*, 153.
- [13] A. Karim, J. Veizer, J. Barth. Net ecosystem production in the Great Lakes Basin and its implications for the North American missing carbon sink: a hydrologic and stable isotope approach. *Global Planet. Change* **2008**, *61*, 15.
- [14] A. Das, S. Krishnaswami, S. K. Battacharya. Carbon isotope ratio of dissolved inorganic carbon (DIC) in rivers draining the Deccan Traps, India: sources of DIC and their magnitudes. *Earth Planet. Sci. Lett.* **2005**, *236*, 419.
- [15] F. Brunet, D. M. Gaiero, J. L. Probst, P. J. Depetris, F. Gauthier-Lafaye, P. Stille.  $\delta^{13}C$  tracing of dissolved inorganic carbon sources in Patagonian rivers (Argentina). *Hydrol. Processes* **2005**, *19*, 3321.
- [16] F. Brunet, K. Dubois, J. Veizer, G. R. Nkoue Ndong, J. R. Ndam Ngoupayou, J. L. Boeglin, J. L. Probst. Terrestrial and fluvial carbon fluxes in a tropical watershed: Nyong Basin, Cameroon. *Chem. Geol.* **2009**, *265*, 563.
- [17] P. R. Ferguson, N. Weinrauch, L. I. Wassenaar, B. Mayer, J. Veizer. Partitioning regional evaporation and transpiration water vapour fluxes in the northern Great Plains of North America. *Global Biogeochem. Cycles* **2007**, *21*, GB2023. DOI: 10.1029/2006GB002702.
- [18] H. Freitag, P. R. Ferguson, K. Dubois, E. K. Hayford, V. Von Vorzozogbe, J. Veizer. Net primary productivity and source-sink characteristics of Volta Lake watershed, western Africa: an isotopic perspective. *Global Planet. Change* **2007**, *61*, 3.
- [19] J. L. Dandurand, R. Gout, J. Hoefs, G. Menschel, J. Schott, E. Usdowski. Kinetically controlled variations of major components and carbon and oxygen isotopes in a calcite-precipitating spring. *Chem. Geol.* **1982**, *36*, 299.
- [20] C. Kendall, M. A. Mast, K. C. Rice. Tracing watershed weathering reactions with  $\delta^{13}C$ , in *Proc. 7th Int. Symp. Water Rock Interaction*, (Eds: Y. K. Kharaka, A. S. Maest), WRI-7, Park City, UT, USA, **1992**, pp. 569–572.
- [21] P. Amiotte-Suchet, D. Aubert, J. L. Probst, F. Gauthier-Lafaye, A. Probst, F. Andreux, D. Viville.  $\delta^{13}C$  pattern of dissolved inorganic carbon in a small granitic catchment: the Strengbach case study (Vosges Mountain, France). *Chem. Geol.* **1999**, *159*, 129.
- [22] D. H. Doctor, C. Kendall, S. D. Sebestyen, J. B. Shanley, N. Ohte, E. W. Boyer. Carbon isotope fractionation of dissolved inorganic carbon (DIC) due to outgassing of carbon dioxide from a headwater stream. *Hydrol. Processes* **2007**, *22*, 2410.
- [23] J. Spence, K. Telmer. The role of sulfur in chemical weathering and atmospheric  $CO_2$  fluxes: Evidence from major ions,  $\delta^{13}C_{DIC}$ , and  $\delta^{34}S_{SO_4}$  in rivers of the Canadian Cordillera. *Geochim. Cosmochim. Acta* **2005**, *69*, 5441.
- [24] P. Wahniew. Isotopic composition of dissolved inorganic carbon in a large polluted river: The Vistula, Poland. *Chem. Geol.* **2006**, *233*, 293.
- [25] E. W. Fonyuy, E. A. Atekwana. Effects of acid mine drainage on dissolved inorganic carbon and stable carbon isotopes in receiving streams. *Appl. Geochem.* **2008**, *23*, 743.
- [26] S. L. Li, D. Calmels, G. Han, J. Gaillardet, C. Q. Liu. Sulfuric acid as an agent of carbonate weathering constrained by  $\delta^{13}C_{DIC}$ : examples from southwest China. *Earth Planet. Sci. Lett.* **2008**, *270*, 189.
- [27] S. L. Li, C. Q. Liu, J. Li, Y. C. Lang, H. Ding, L. Li. Geochemistry of dissolved inorganic carbon and carbonate weathering in a small typical karstic catchment of southwest China: isotopic and chemical constraints. *Chem. Geol.* **2010**, *277*, 301.
- [28] S. Zhang, X. X. Lu, H. Sun, J. Han, D. L. Higgitt. Major ion chemistry and dissolved inorganic carbon cycling in a human-disturbed mountainous river (the Luodingjiang River) of the Zhujiang (Pearl River), China. *Sci. Total Environ.* **2009**, *407*, 2796.
- [29] E. A. Atekwana, E. W. Fonyuy. Dissolved inorganic carbon concentrations and stable carbon isotope ratios in streams polluted by variable amounts of acid mine drainage. *J. Hydrol.* **2009**, *372*, 136.
- [30] L. Gandois, A. S. Perrin, A. Probst. Impact of nitrogenous fertiliser-induced proton release on cultivated soils with contrasting carbonate contents: a column experiment. *Geochim. Cosmochim. Acta* **2011**, *75*, 1185.
- [31] A. S. Perrin, A. Probst, J. L. Probst. Impact of nitrogenous fertilizers on carbonate dissolution in small agricultural catchments: Implications for weathering  $CO_2$  uptake at regional and global scales. *Geochim. Cosmochim. Acta* **2008**, *72*, 3105.
- [32] L. Taghavi, J. L. Probst, G. Merlina, A. L. Marchand, G. Durbe, A. Probst. Flood event impact on pesticide transfer in a small agricultural catchment (Montoussé at Auradé, south west France). *Int. J. Environ. Anal. Chem.* **2010**, *90*, 390.
- [33] P. Schulte, R. Van Geldern, H. Freitag, A. Karim, P. Negrel, E. Petelet-Giraud, A. Probst, J. L. Probst, K. Telmer, J. Veizer, J. A. C. Barth. Stable isotope applications in river watershed research: weathering, carbon cycling, and water balances. *Earth Sci. Rev.* **2011**, in press.
- [34] K. Semhi, P. Amiotte Suchet, N. Clauer, J. L. Probst. Impact of nitrogen fertilizers on the natural weathering-erosion processes and fluvial transport in the Garonne Basin. *Appl. Geochem.* **2000**, *15*, 865.
- [35] S. Roy, J. Gaillardet, C. J. Allègre. Geochemistry of dissolved and suspended loads of the Seine river, France: anthropogenic impact, carbonate and silicate weathering. *Geochim. Cosmochim. Acta* **1999**, *13*, 1277.
- [36] W. A. House, M. S. Warwick. Intensive measurements of nutrients dynamics in the River Swale. *Sci. Total Environ.* **1998**, *210/211*, 111.
- [37] J. Zhang, P. D. Quay, D. O. Walbur. Carbon isotope fractionation during gas-water exchange and dissolution of  $CO_2$ . *Geochim. Cosmochim. Acta* **1995**, *59*, 107.
- [38] M. H. O'Leary. Carbon isotopes in photosynthesis. *Bioscience* **1988**, *38*, 328.
- [39] W. Salomons, W. G. Mook. Isotope geochemistry of carbonates in the weathering zone, in *Handbook on Environmental Isotope Geochemistry*, vol. II, (Eds: P. Fritz, J. C. Fontes), **1986**, pp. 239–269.
- [40] M. E. Baird, S. M. Emsley, J. M. McGlade. Using a phytoplankton growth model to predict the fractionation of stable carbon isotopes. *J. Plankton Res.* **2001**, *23*, 841.

- [41] M. F. Leggett, M. R. Servos, R. Hesslein, O. Johannsson, E. S. Millard, D. G. Dixon. Biogeochemical influences on the carbon isotope signatures of Lake Ontario biota. *Can. J. Fish. Aquat. Sci.* **1999**, *56*, 2211.
- [42] J. R. Keough, C. A. Hagley, E. Ruzzycki, M. Sierszen.  $\delta^{13}\text{C}$  composition of primary producers and role of detritus in a freshwater coastal ecosystem. *Limnol. Oceanogr.* **1998**, *43*, 734.
- [43] T. E. Cerling, D. K. Solomon, J. Quade, J. R. Bowman. On isotopic composition of carbon in soil carbon dioxide. *Geochim. Cosmochim. Acta* **1991**, *55*, 3403.
- [44] D. Widory, M. Javoy. The carbon isotope composition of atmospheric  $\text{CO}_2$  in Paris. *Earth Planet. Sci. Lett.* **2003**, *215*, 289.
- [45] C. T. Rightmire. Seasonal variation in  $\text{pCO}_2$  and  $\delta^{13}\text{C}$  contents of soil atmosphere. *Water Resources Res.* **1978**, *14*, 691.
- [46] W. Stumm, J. J. Morgan, *Aquatic Chemistry*, (3rd edn.), John Wiley, New York, **1996**.
- [47] G. Faurie. Etude in vitro du rôle de la nitrification sur la lixiviation du calcium dans les sols calcaires. *Sci. du Sol.* **1977**, *4*, 204.
- [48] J. Berthelin, M. Bonne, G. Belgy, F. X. Wedraogo. A major role for nitrification in the weathering of minerals of brown acid forest soils. *Geomicrobiol. J.* **1985**, *4*, 175.
- [49] J. L. Probst. Nitrogen and phosphorus exportation in the Garonne basin (France). *J. Hydrol.* **1985**, *76*, 281.