



HAL
open science

First archaeobotanical contribution to the history of food production and agriculture at Aghmat (Morocco) between the 11th and the 17th c.

Jérôme Ros, Fatima-Ezzahra Badri, Violaine Héritier-Salama, Chloé Capel, Abdallah Fili, Ronald Messier

► **To cite this version:**

Jérôme Ros, Fatima-Ezzahra Badri, Violaine Héritier-Salama, Chloé Capel, Abdallah Fili, et al.. First archaeobotanical contribution to the history of food production and agriculture at Aghmat (Morocco) between the 11th and the 17th c.. *Journal of Archaeological Science: Reports*, 2021, 38, August 2021, pp.102943. 10.1016/j.jasrep.2021.102943 . hal-03373205

HAL Id: hal-03373205

<https://hal.science/hal-03373205>

Submitted on 13 Jun 2023

HAL is a multi-disciplinary open access archive for the deposit and dissemination of scientific research documents, whether they are published or not. The documents may come from teaching and research institutions in France or abroad, or from public or private research centers.

L'archive ouverte pluridisciplinaire **HAL**, est destinée au dépôt et à la diffusion de documents scientifiques de niveau recherche, publiés ou non, émanant des établissements d'enseignement et de recherche français ou étrangers, des laboratoires publics ou privés.



Distributed under a Creative Commons Attribution - NonCommercial 4.0 International License

1 **First archaeobotanical contribution to the history of**
2 **food production and agriculture at Aghmat (Morocco) between the 11th and the 17th c.**

3
4 **Authors :**

5 Jérôme Ros¹, Fatima-Ezzahra Badri², Violaine Héritier-Salama³, Chloé Capel⁴, Abdallah Fili⁵, Ronald
6 Messier⁶

7 ¹ISEM, Université de Montpellier, CNRS, IRD, EPHE. Equipe DBA, place Eugène Bataillon, CC65, 34095 Cedex, France.
8 (jerome.ros@umontpellier.fr)

9 ²Institut National des Sciences de l'Archéologie et du Patrimoine, Département d'archéologie islamique, Madinat Al-Irfane, Hay ar-Riyad,
10 Angle rues 5 et 7, Rabat-Instituts, 10100 Rabat, Morocco (badri.fatima.ezahra@gmail.com)

11 ³UMR7186 LESC, Université Paris Nanterre ; UMR 8167 Equipe Islam médiéval, Université Paris IV Sorbonne, 27, rue Paul Bert, 94204
12 Ivry-sur-Seine Cedex (violaine.heritier@wanadoo.fr)

13 ⁴UMR 8167 Equipe Islam médiéval, 27, rue Paul Bert, 94204 Ivry-sur-Seine Cedex (chloe.capel@gmail.com)

14 ⁵Faculté des lettres et des sciences humaines de l'Université Chouaib Doukkali, Université Al Jadida, 2 avenue Med Ben Larbi Alaoui, B.P.
15 299 24000 El Jadida, Morocco (filimas@gmail.com)

16 ⁶Middle Tennessee State University, Murfreesboro, Tennessee

17
18 **Corresponding Authors :** Jérôme Ros (jerome.ros@umontpellier.fr), ISEM, Université de
19 Montpellier, CNRS, IRD, EPHE. Equipe DBA, place Eugène Bataillon, CC65, 34095 Cedex, France.

20
21 **Abstract**

22 Aghmat, medieval city of the Haouz region (Marrakech), is described by textual sources as a
23 prosperous commercial city, surrounded by fertile lands. Located at the foot of the High Atlas, at the
24 opening of the Ourika valley, it benefited from a geographical situation favourable to the development
25 of an important irrigated agriculture. However, Aghmat was hit by the great crisis that struck Morocco
26 at the end of the 14th and during the 15th c., and was abandoned. It is only in the course of the 16th c.
27 that the locality found a new dynamism, while knowing a deep spatial, demographic and economic
28 reorganization. Indeed, Aghmat seems to take at this period the shape of a dispersed habitat, entirely
29 dedicated to a new agricultural development.

30 Since 2005, the extensive excavation of the medieval urban centre and of its levels of abandonment
31 makes it possible to locally approach this transitional period between two socio-economic systems.
32 Thus arises the question of the agricultural evolutions and of the role played by the various socio-
33 economic components on lands management. The recent creation of an archaeobotanical program that
34 includes both carpological and anthracological analysis seems to be the most promising way to
35 document these questions. Based on nearly fifty archaeological samples extracted from varied contexts
36 (hearths, dumps, plantation pits), dated between the 11th and the 17th c., this work allows proposing a
37 first review on cultivated/gathered plants.

38
39 **Keywords:** plant production; terroirs; Middle Ages; modern period; Maghreb; Islamic archaeology

40

41 **1. Introduction**

42 The medieval and Islamic North African city of Aghmat (Morocco), which was abandoned in the
43 course of the 14th century AD, is today a 100 hectare area of ruins, buried under fields of olive trees
44 and barley, on the location of the rural market town of Ghmat, 30 km south of Marrakech (fig. 1).
45 Situated at the foot of the northern slope of the High Atlas mountain range, from which it has drawn
46 its abundant water resources throughout its existence, the city of Aghmat was first mentioned in
47 Arabic textual sources between the end of the 9th century and the middle of the 10th century AD:
48 geographers based in the major Islamic capitals (Cairo, Kairouan, Cordoba) described it then as a
49 prosperous city that helped to relay trans-Saharan trade to the Mediterranean basin, but above all as a
50 major agricultural centre in the western Maghreb (Al-Bakri 1911; Al-Idrisi 1866; Al-Yaqubi 1892; Ibn
51 Hawqal 1938). This position as the granary of Morocco has not been denied for several centuries, to
52 the extent that it has survived the disappearance of the medieval city: today the polycentric village of
53 Ghmat enjoys a national reputation as the best nursery in the Moroccan kingdom, supplying
54 ornamental and fruit plants of all kinds to a very large number of hotels, public parks and buildings,
55 and private villas throughout the country (Héritier-Salama 2019).

56




57

58 Fig. 1: Location and general view of the archaeological site of Aghmat (Mission Archéologique d'Aghmat)

59

60 Since 2005, the Archaeological Mission of Aghmat¹ aims to study, protect and enhance this vast
61 archaeological site in an exceptional state of preservation. To date, the programme has focused on the
62 extensive excavation (approximately 3,000m²) of the city's monumental area, where the Great Mosque
63 and its ablution fountain (called *qubba*), the public baths (*hammam*), an elite residence (possibly the
64 palace) and a wealthy residential area (of inner garden houses also called *riads*) are located (fig. 2).
65 While the earliest phases of occupation (at least the 10th century) are still poorly documented, the main
66 phase of development of this district seems to date back from the 11th-12th centuries, which coincides
67 with the time when the city became the ephemeral (c.1056-1070) capital of the Almoravid Empire.
68 Then, the site experienced a strong urban dynamism where the buildings were constantly restored or
69 even rebuilt (Fili, Messier 2015), until the city was rather abruptly abandoned by its elites (mid-14th
70 century) and reoccupied by populations who gradually ruralized its activities and economic balance
71 (15th-16th c.) in an architectural landscape that was inexorably deteriorating (Héritier-Salama *et al.*
72 2016). The monumental district of the city was finally totally abandoned and gradually disappeared in
73 a scenery that had evolved into a space fully devoted to agriculture, which it has remained until today.
74 Since 2016, the MAA has developed a line of research dedicated to palaeoenvironments, in both a
75 natural and agricultural perspective², based on the study of seeds and wood charcoals remains.

76



77

78 Fig. 2: A. Palatial garden; B. Great Mosque; C. Ablution fountain (qubba); D. House (Mission Archéologique
79 d'Aghmat)

80

¹ Programme co-supervisors: Ronald Messier (MTSU, USA), Abdallah Fili (Chouaib Doukkali University, Morocco), Chloé Capel (CNRS, France).

² Under the supervision of Jérôme Ros (CNRS, UMR5554, ISEM, France) and Violaine Héritier-Salama (Paris Nanterre University, France).

81 In this paper, we will present the first results of the archaeobotanical analysis, providing the very first
 82 archaeological data on food plants and agriculture in this region of Morocco. Although the data are
 83 still preliminary, they appear to be worth discussing, regarding the scarcity of available
 84 archaeobotanical data on medieval Morocco (tab. 1), especially in the south of the country, where only
 85 the settlements of Îgîlîz and Sijilmasa had been studied so far (Ruas 2018).

86

Site	Chronology	Status	Type of contexts	Reference
Al Basra	9th-12th c.	City	Potter's kilns, dumps, housing floors	Pollock 1986; Mahoney 2004
Aghmat	10th-17th c.	City, Reoccupation of the city	Hearths, charcoal/ash levels, traffic levels, dumps, garden soil	Ros, Badri unpublished
Asilah	11th-13th c.	Rural	Housing floors	Ros, Badri 2020
Badis	9th-15th c.	Port city	Concentration of ashes in an inhabited space	Pollock 1986
Îgîlîz	10th-15th c.	Rural fortress	Habitats, fireplaces, ovens, latrines, garbage dumps	Ruas <i>et al.</i> 2011, 2016a
Lixus	8th-14th c.	Reoccupation of a city	Dumps	Grau Almero <i>et al.</i> 2001, 2010; Perez Jorda 2005
Nakûr	9th-11th c.	City	Pit filling	Pollock 1986
Qsar es-seghir	12th-15th c.	Port city, Fortress	Oven, manures	Pollock 1986
Rirha	9th-14th c.	Occasional reoccupation of a city	Dumps, domestic and artisanal ovens/kilns	Ruas <i>et al.</i> 2016b
Sijilmasa	7th-12th c.	City	Habitat floors, ovens, dumps	Mahoney unpublished
Volubilis	8th-11th c.	City	Storage and activities areas	Fuller 2002, 2004; Fuller, Pelling 2018

87

88 Tab. 1: Corpus of medieval and modern archaeological sites with carpological studies in Morocco (adapted from
 89 Ruas 2018)

90

91 2. Material and methods

92 The archaeological team carried out sampling during the various excavation campaigns. During the
 93 2016 and 2019 campaigns, a total of 137 samples were inventoried and sieved on fine meshes (0.5mm)
 94 directly on the site, representing 806.75 litres of raw sediment. The samples are issued from a variety
 95 of contexts: hearths and hearths discharges, charcoal/ash levels, traffic levels, dumps, garden soils.
 96 Depending on the context of origin, the initial volume of the samples was variable, ranging from 0.2 to
 97 10 litres. Originally, we intended a complete analysis of the samples by 2021, but due to the COVID-
 98 19 pandemic, we only had access to the ones stored at the ISEM laboratory (Montpellier, France). For
 99 this reason, in this paper, the presented results are issued from the complete study of 17 samples for
 100 seed remains, of 11 samples for wood charcoal remains, and 30 other carpological samples were
 101 studied in a preliminary way (first identifications, evaluation of abundance).

102 The extraction of seed remains was carried out at the carpological platform of the UMR5554 (ISEM,
 103 Montpellier) under a Nikon SMZ 645 binocular (magnification x 0.8 to x 5). A sorting with the naked
 104 eye was not sufficient to see all the remains, nor to observe the diagnostic characteristics sought at the
 105 time of the determination, in particular for the remains of fine fractions. For carpology, as the
 106 determinations were made following an anatomical comparison, we used a reference collection of
 107 fresh and archaeological seeds as well as the following publications: Cappers *et al.* 2006; Jacomet
 108 2006 and Rameau *et al.* 2008. For anthracological analysis, specific recognition was done using a
 109 reflection microscope, with the help of reference atlases (Jacquiot 1955; Jacquiot *et al.* 1973;
 110 Schweingruber 1990; Vernet *et al.* 2001) and the reference collection of the team "Dynamique de la
 111 biodiversité, anthropo-écologie" (ISEM, UMR 5554). The analyses were performed on an Olympus
 112 BH2-UMA reflection microscope, with black/white background and x100, x200 and x500
 113 magnification.

114
115
116
117
118
119
120

3. Results

3.1. Carpological results

A total of 977 seed remains was collected, from 17 studied samples. Out of the 977 remains, 975 are charred and 2 mineralized. They allowed identifying 55 taxa, among which 17 are determined to the species (tab. 2, 3; fig. 3).

Phase		11th-12th	14th-15th	15th-17th	
Contexts		Qubba Palace	Houses Hammam	Palace Houses Basin	
Number of samples		5	7	5	
Volume (liters)		24,5	36,6	14,7	
TAXONS	Type of remains				Total
Cereals					
<i>Avena</i> sp.	grain	–	1	–	1
	grain fg.	2	1	–	3
cf. <i>Avena</i>	grain fg.	1	–	–	1
<i>Hordeum vulgare</i>	grain	11	14	9	34
	grain fg.	14	15	24	53
	spikelet	–	1	–	1
	rachis segment	11	3	17	31
	lemma fg.	–	–	1	1
<i>Triticum aestivum/turgidum</i>	grain	5	9	2	16
	grain fg.	5	13	–	18
	rachis segment	4	2	4	10
<i>Triticum</i> sp.	fg. sem	–	–	3	3
<i>Triticum</i> type mono/dico/spelta	sem.	–	–	1	1
<i>Panicum miliaceum</i>	sem.	–	–	5	5
<i>Cerealia</i>	fg. sem	41	6	–	47
	rachis segment	1	–	–	1
Gathered/cultivated fruits					
<i>Ficus carica</i>	seed	202	–	5	207
	seed fg.	42	–	7	49
<i>Juglans regia</i>	shell fg.	–	1	–	1
<i>Olea europaea</i>	stone	–	–	2	2
	stone fg.	–	78	4	82
Type <i>Olea europaea</i>	stone fg.	3	–	1	4
<i>Olea/Ziziphus</i>	stone fg.	–	15	6	21
<i>Phoenix dactylifera</i>	seed	–	–	1	1
	seed fg.	–	1	–	1
<i>Prunus persica</i>	stone	–	–	1	1
<i>Punica granatum</i>	seed	2	–	1	3
	seed fg.	5	–	3	8
<i>Rubus fruticosus</i> agg.	stone	5	–	1	6
<i>Rubus fruticosus/idaeus</i>	stone	1	–	–	1
<i>Rubus idaeus</i>	stone	1	–	–	1
<i>Rubus</i> cf. <i>idaeus</i>	stone	1	–	–	1
<i>Vitis vinifera</i>	pip	14	7	2	23
	pip fg.	61	–	4	65
	pedicel	–	1	1	2
<i>Ziziphus</i> spp.	stone	–	–	1	1
	stone fg.	–	1	13	14
Oleaginous/textile plant					
<i>Linum usitatissimum</i>	seed	2	1	1	4
Pulses					
<i>Fabaceae</i>	seed	3	1	1	5
	seed fg.	13	–	–	13
Total number of cultivated plants identified remains		450	171	115	742
Total number of identified remains		546	191	240	977
coprolite		–	1	–	1

121
122

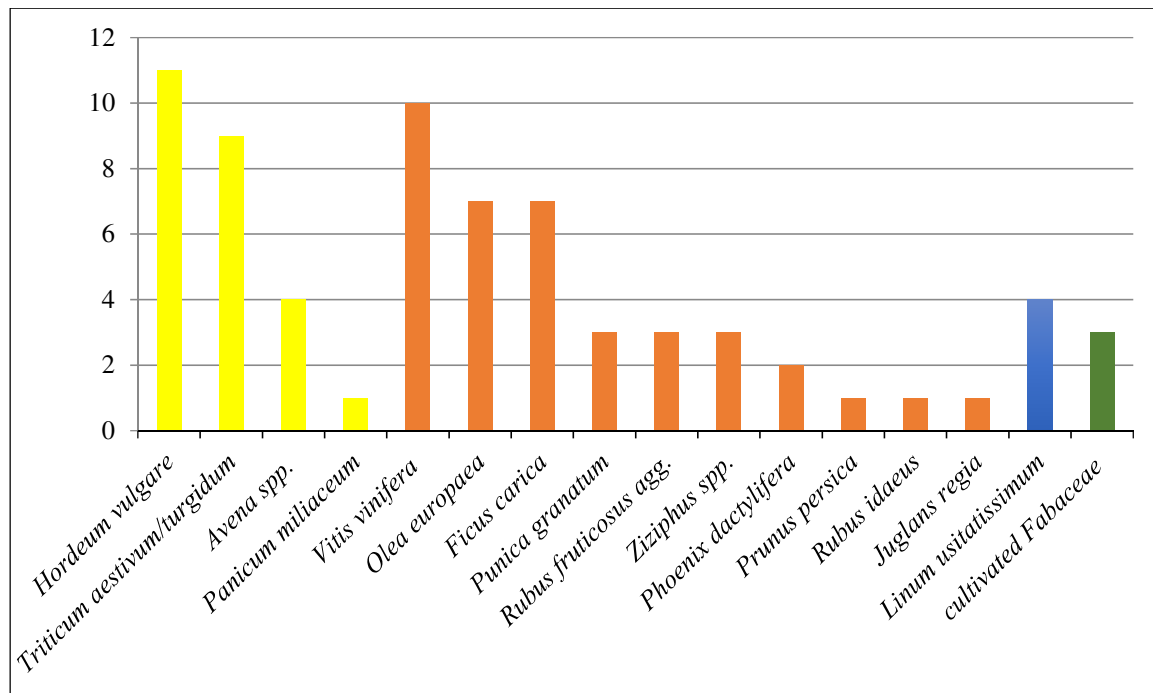
Tab. 2: List and quantification of cultivated/gathered plants carpological remains (fg. = fragment)

		Phase	11th-12th	14th-15th	15th-17th	
		Contexts	Qubba Palace	Houses Hammam	Palace Houses Basin	
		Number of samples	5	7	5	
		Volume (liters)	24,5	36,6	14,7	
TAXA	Type of remains					Total
CHARRED REMAINS						
Wild plants						
<i>Anthemis cotula</i>	seed		–	–	1	1
<i>Avena cf. fatua</i>	glume fg.		–	–	1	1
	lemma base		–	–	2	2
	pedicel		–	–	3	3
<i>Avena sp.</i>	husk fg.		1	1	26	28
Brassicaceae	tegument fg.		–	–	8	8
<i>Bromus sp.</i>	seed fg.		–	–	1	1
<i>Carex/Rumex</i>	seed		1	–	–	1
Caryophyllaceae	seed		1	–	–	1
	seed fg.		2	–	–	2
Chenopodiaceae	fruit		1	–	–	1
	seed		1	–	–	1
<i>Chenopodium murale</i>	seed		1	2	1	4
<i>Chenopodium sp.</i>	seed		2	–	1	3
	seed fg.		1	–	–	1
Fabaceae	seed		2	–	–	2
	seed fg.		1	–	–	1
<i>Galium sp.</i>	seed		1	1	1	3
<i>Lolium multiflorum/perenne/rigidum</i>	seed		–	1	–	1
<i>Lolium sp.</i>	seed		18	1	15	34
	seed fg.		1	–	11	12
	spikelet		–	11	–	11
cf. <i>Lysimachia</i>	seed		1	–	–	1
<i>Malva sp.</i>	seed		–	–	12	12
<i>Medicago sp.</i>	seed		1	1	13	15
	seed fg.		–	–	3	3
<i>Medicago/Trifolium</i>	seed		1	–	–	1
<i>Phalaris sp.</i>	seed		–	1	1	2
<i>Plantago sp.</i>	seed		–	–	2	2
Poaceae	seed		13	–	1	14
	seed fg.		27	–	2	29
	stalk fg.		2	–	–	2
	root fg.		1	–	–	1
<i>Portulaca oleracea</i>	seed		1	–	–	1
Rosaceae	epidermal spine		2	–	1	3
<i>Rumex sp.</i>	seed		9	–	5	14
	fg. sem		–	–	2	2
Scrophulariaceae	seed		1	–	–	1
<i>Sherardia arvensis</i>	seed		1	–	–	1
<i>Sherardia sp.</i>	seed		1	–	2	3
<i>Silene sp.</i>	seed		1	–	7	8
<i>Solanum sp.</i>	seed		–	–	1	1
cf. <i>Vicia</i>	seed		–	1	–	1
MINERALIZED REMAINS						
Wild plants						
<i>Buglossoides arvensis</i>	seed		–	–	2	2
Total number of wild plants identified remains			96	20	125	241
Total number of identified remains			546	191	240	977

124

125 Tab. 3: List and quantification of wild plants carpological remains (fg. = fragment)

126



127
 128 Fig. 3: Ubiquity of the cultivated taxa in the carpological samples (total of studied samples: 17) (in yellow:
 129 cereals; in orange: fruits; in blue: textile/oleaginous plants; in green: pulses)

130

131 3.1.1. Cereals

132 A total of 226 cereal remains have been encountered in the studied samples (23% of the total number
 133 of remains), allowing the identification of at least 5 cereals: hulled barley (*Hordeum vulgare*), naked
 134 wheat (*Triticum aestivum/turgidum*), common millet (*Panicum miliaceum*), a wild or cultivated oat
 135 (*Avena spp.*) and a possible hulled wheat (*Triticum type monococcum/dicoccum/spelta*). The majority
 136 of the remains correspond to caryopsis (180 remains), although hulled barley and naked wheat were
 137 also found as rachis segments (46 remains). The poor preservation of naked wheat rachis segments did
 138 not allow a more precise identification (hexaploid or tetraploid type). Among the discovered cereals,
 139 hulled barley is the most frequent and abundant, followed by naked wheat (fig. 3). The status, wild or
 140 cultivated, of the oat is still to explore, although several remains (lemma bases) discovered in one
 141 sample were identified as possible common wild oat (*Avena cf. fatua*). Common millet is also present
 142 but only in one sample, dated from the last occupation phase of the site.

143

144 3.1.2. Fruits

145 With 494 remains, fruit species is the plant category delivering the most remains. On the 14 identified
 146 taxa, we recognized the presence of grape (*Vitis vinifera*), fig (*Ficus carica*), olive (*Olea europaea*),
 147 walnut (*Juglans regia*), date palm (*Phoenix dactylifera*), peach (*Prunus persica*), pomegranate (*Punica*
 148 *granatum*), blackberry (*Rubus fruticosus agg.*), raspberry (*Rubus idaeus*) and jujube (*Ziziphus spp.*).
 149 Grape, fig and olive are both the most frequent and abundant fruit taxa in the samples, while the other
 150 taxa are identified by less remains and tend to appear more sporadically (1 to 3 contexts) (fig. 3). We

151 observe that grape is just as frequently noted in the studied samples than hulled barley and naked
152 wheat.

153

154 3.1.3. Pulses and oleaginous/textile plant

155 About 18 remains issued from 3 stratigraphic units have been identified as pulses remains (Fabaceae,
156 2% of the total number of remains). Although their size and general shape presume their cultivated
157 nature, due to the disappearance of the diagnostic anatomical features, we were not able to identify
158 them, not even to the genus. Flax (*Linum usitatissimum*) is also identified by 4 remains in 4
159 stratigraphic units (less than 1% of the total number of remains) (fig. 3).

160

161 3.1.4. Wild plants

162 A total of 241 wild plant remains have been collected in the studied samples (25% of the total number
163 of remains), allowing the determination of 31 taxa among which 5 are identified to the species:
164 stinking chamomile (*Anthemis cotula*), nettle-leaved goosefoot (*Chenopodium murale*), duckweed
165 (*Portulaca oleracea*), blue field-madder (*Sherardia arvensis*) and field gromwell (*Buglossoides*
166 *arvensis*). Most of the discovered taxa are annual species, belonging to the Poaceae, Amaranthaceae or
167 Fabaceae family, those identified to the species being considered as common crop weeds (Jauzein
168 1995). The taxa identified to the species tend to generally be observed in rich, dry soils. Nettle-leaved
169 goosefoot and duckweed are considered as spring crops weeds, while blue field-madder is considered
170 as a winter crops weed (Jauzein 1995).

171

172 **3.2. Overview of future carpological results**

173 In order to evaluate the potential of other samples, a rapid evaluation was carried out on 30 of them
174 that were available at the ISEM laboratory (Montpellier, France) (tab. 4). This assessment aimed to
175 identify the main cultivated/gathered taxa present, and to evaluate their abundance.

176 It appears that, in these samples, the recorded taxonomic diversity is similar to that identified in the
177 fully studied assemblages. Hulled barley and naked wheat are the most frequent and abundant cereals,
178 present as grains and rachis segments, the latter appearing more abundantly and frequently in the
179 samples from the last phase of occupation. Oats are identified by grains in all phases of occupation,
180 although their status remains indeterminable (cultivated, wild). Common millet is identified only in
181 the last phase of occupation. The diversity of fruit trees remains relatively stable throughout the period
182 under consideration, although their relative importance seems to vary by phase and according to the
183 studied context. The case of the olive tree is particularly interesting because, although it is quite
184 frequent in all 3 phases of occupation, it seems to be particularly abundant in certain samples issued
185 from a planting pit in one of the garden of the elite habitat (palace). Some fruits, such as peach, walnut
186 and date, only appear anecdotally in the samples. Flax is present throughout the studied chronology,
187 but is never encountered in significant quantities. Legumes/pulses are rare in the assemblages;

188 however, some seeds identified as possible alfalfa (*Medicago* cf. *sativa*) were encountered in a late
 189 sample. Their determination needs to be confirmed by further study.
 190

	Phase	11th-12th	14th-15th	15th-17th
	Contexts	Qubba - Palace Gardens	Houses - Hammam Gardens	Houses - Basins Reoccupation in Mosque
	Number of samples	10	10	10
TAXONS	Type of remains			
Cereals				
<i>Avena</i> sp.	grain + grain fg.	2 / X	3 / X	4 / X
<i>Hordeum vulgare</i>	grain + grain fg.	8 / XXX	8 / XX	8 / XX
	rachis seg.	5 / X	5 / X	5 / XX
<i>Panicum miliaceum</i>	grain + grain fg.	–	–	3 / XX
<i>Triticum aestivum/turgidum</i>	grain + grain fg.	8 / XXX	6 / XX	6 / XX
	rachis seg.	3 / X	2 / X	2 / X
Gathered/cultivated fruits				
<i>Ficus carica</i>	seed + fg.	6 / XX	2 / X	2 / X
<i>Juglans regia</i>	shell fg.	–	1 / X	–
<i>Olea europaea</i>	stone + fg.	5 / XX	8 / XX	5 / X
<i>Phoenix dactylifera</i>	seed + fg.	–	2 / X	2 / X
<i>Prunus persica</i>	stone + fg.	–	–	1 / X
<i>Rubus fruticosus</i>	stone + fg.	2 / X	–	1 / X
<i>Punica granatum</i>	seed + fg.	4 / X	1 / X	1 / X
<i>Vitis vinifera</i>	pip + fg.	8 / XXX	5 / X	5 / X
<i>Ziziphus</i> spp.	stone + fg.	–	2 / X	1 / X
Oleaginous/textile plant				
<i>Linum usitatissimum</i>	seed + fg.	2 / X	4 / X	1 / X
Cultivated Fabaceae				
Fabaceae (big seeds)	seed + fg.	–	2 / X	3 / X
<i>Medicago</i> cf. <i>sativa</i>	seed + fg.	–	–	1 / X

191
 192 Tab. 4: Evaluated ubiquity and abundance of cultivated/gathered taxa in 30 carpological samples (for each taxa,
 193 the number before the X/XX/XXX is the number of samples in which the taxa was observed; X = 1 to 10
 194 remains, XX = 10 to 50, XXX = more than 50)

195
 196 **3.3. Preliminary anthracological results**

197 The first anthracological results come from the study of isolated wood charcoal fragments, collected
 198 during the 2017 and 2018 missions in order to perform radiocarbon dating. As the reliability of the
 199 anthracological approach depends partly on the quantity of coals studied/identified (at least 100-150
 200 per sample or SU depending on the context) (Chabal 1997), the results presented below should only be
 201 considered as qualitative contributions, without quantitative value, allowing to address for the first
 202 time in Aghmat the question of exploited wood resources.

203 In the framework of our study, 29 charcoal fragments issued from 11 SU were identified (tab. 5). They
 204 allow us to record a diversity of 14 taxa: evergreen oak (*Quercus coccifera/ilex*), filaria/buckthorn
 205 (*Phillyrea/Rhamnus*), poplar (*Populus* sp.), ash (*Fraxinus* sp.), juniper/berbera thuja
 206 (*Juniperus/Tetraclinis articulata*), a leguminous tree (cf. Fabaceae), a monocotyledon
 207 (*Motocotyledon*), olive (*Olea europaea*), pomegranate (*Punica granatum*) and fig (*Ficus* sp.) trees, as

208 well as two *Prunus*, one of them being identified as a cultivated one (almond or peach tree, *Prunus*
 209 type *dulcis/persica*).
 210

Phase Contexts Number of samples	11th-12th Qubba 1	14th-17th Souk 11	
TAXONS			Total
cf. Fabaceae	1	–	1
Fabaceae/ <i>Ficus</i>	1	–	1
<i>Ficus</i> sp.	5	–	5
<i>Fraxinus</i> sp.	1	2	3
<i>Juniperus/Tetraclinis</i>	1	–	1
Monocotyledon	4	–	4
<i>Olea europaea</i>	–	3	3
<i>Phillyrea/Rhamnus</i>	–	1	1
<i>Populus</i> sp.	–	1	1
<i>Prunus</i> type <i>dulcis/persica</i>	–	1	1
<i>Prunus</i> sp.	2	–	2
<i>Punica granatum</i>	1	–	1
<i>Quercus coccifera/ilex</i>	2	3	5
Total number of remains	18	11	29

211 Tab. 5: Identification and quantification of wood charcoal remains
 212

213 4. Discussion

214 Although the archaeobotanical results remain preliminary, the discovery of such a wide diversity of
 215 exploited taxa, in both seed and wood charcoals remains, authorizes a first discussion on past plants
 216 and environments exploited at Aghmat between the 11th and the 17th c.
 217

218 4.1. Exploited terroirs: a mosaic landscape

219 As soon as the medieval city emerges, the richness of its agriculture is praised by numerous medieval
 220 texts that provide a relatively homogenous picture of the terroirs associated with the town. They
 221 mention the co-existence of two main great terroirs: an irrigated one in the plains, and a rain-fed one in
 222 the mountains, that included pastures (Al-Yaqûbî 1892; Ibn Hawqal 1938; Al-Idrîsî 1866). The
 223 recurrent description of abundant gardens, both on the outskirts of the city and within the city,
 224 underlines the importance of local horticulture and arboriculture. A large date palm grove and
 225 orchards are also mentioned (Al-Bakrî 1911; Al-Idrîsî 1866; Ibn al-Khatîb 1983).

226 Indeed, despite the preliminary and exploratory nature of the archaeobotanical study, several
 227 environments seem to have been exploited: a rather open and dry plant cover (*filaria*/buckthorn), the
 228 river borders (poplar), perhaps of the nearby Ourika river, as well as cultivated areas, that certainly
 229 included irrigated orchards (for pomegranate, date palm, maybe also almond/peach tree, grapevine,
 230 olive tree, fig tree), gardens and/or crop fields (cereals, pulses, flax). Although an important date palm

231 grove is mentioned by textual sources, no charcoal of this species has been discovered so far, only a
232 few seeds. If the fruits of this local production were indeed common and consumed by the population
233 of the site, the scarcity of discovered remains might be related to waste management, that did not
234 favour the charring of the seeds, or to taphonomical issues (significant fragmentation, intense
235 carbonization preventing the identification of the rest?). Regarding evergreen oak, ash and walnut tree,
236 discovered in the studied charcoals remains and as shell fragment (walnut), their origin must be
237 questioned, since they do not grow nowadays in the plain of Aghmat: were they « naturally » present
238 near the site during medieval and modern times, in cool stations in the case of ash, or in garden for the
239 walnut tree? Or are the identified remains issued from imported wood and fruits, perhaps from the
240 mountain terroir located on the slopes of the High Atlas? To favour one or the other of these
241 hypotheses, it will be necessary to develop the anthracological approach, by questioning the
242 frequency, abundance and role of these taxa in the food and fuel economy of the site, and by
243 documenting the contexts in which they are identified. Finally, the case of flax must be considered.
244 Indeed, the plant, not mentioned as being part of the local agricultural landscape by textual sources, is
245 identified as seeds in several samples issued from the different phases of occupation. In the case of a
246 local production, its culture certainly required a controlled irrigation, also necessary to treat its fibers.

247

248 **4.2. Agricultural activities and food habits**

249 With the exception of Al-Idrīsī who mentions the existence of mills dedicated to flour production on
250 the banks of the river (Al-Idrīsī 1866), there are very few descriptions of the daily-life agricultural
251 activities led at Aghmat in medieval or modern texts. In this regard, archaeobotanical remains are the
252 main source of information.

253 Cereals are one of the main plant category in the carpological samples, both in terms of abundance and
254 frequency. Given the heterogenous nature of the samples, it is impossible to affirm that the identified
255 weeds (stinking chamomile, nettle-leaved goosefoot, duckweed, blue field-madder, field gromwell)
256 come from the same field as those on which the cereals were grown on, and therefore to argue about
257 the agrarian practices specific to each cereal (seeding season, cutting height, farming regime). The
258 recurrence of hulled barley and naked wheat indicates widespread use of these grains in the site's food
259 economy. The composition of the samples (mainly grains, few rachis segments, weed seeds) suggests
260 that the cereals were processed somewhere else, and that « clean » to « semi-clean » products were
261 transported to the heart of the city. The registered fruits remains correspond to charred consumption
262 waste (pips, seeds, stone, no entire fruits, no fruit flesh), encountered in domestic hearths as well as in
263 the hammam hearths. The role of the flax discovered in the site, whether for food, oil or textile
264 production, is not clearly defined at the moment.

265 Among the few agricultural activities described by textual sources, one of them, considered as
266 important, has not been brought to light by our study so far. Indeed, ancient authors have described the
267 production and use/consumption at Aghmat of the argan tree (leaves, wood, fruits) (Al-Bakri 1911).

268 Argan fruits were collected, used as fodder for cattle, more precisely goats (Al-Zuhri). The nuts
269 rejected by these animals were then roasted and crushed with a hand grinder to make a paste, which
270 was pressed to extract a large amount of pure oil (Al-Zuhri). This oil was considered as a staple food
271 in the daily-life of the inhabitant during medieval and modern times: it was used for cooking, to fry the
272 doughnuts sold at Aghmat's souk, for lighting and even in the pharmacopoeia and cosmetics of the
273 Masmud women (Ibn al-Baytar, 1990). These testimonies on the argan tree raise questions. The plant,
274 now absent from the Ourika plain, was considered as an important element in the daily life of the
275 Masmoudies, and several authors agree on the presence of the argan tree in the surroundings of
276 Aghmat. But so far, no carpological or anthracological remains of this species have been identified in
277 the studied archaeobotanical samples, while being abundant in the archaeobotanical samples of Îgîlîz,
278 medieval settlement contemporary of Aghmat's earliest phase (11th-12th c.) and located in the Anti-
279 Atlas (Ruas *et al.* 2011, 2016). Its absence at Aghmat could be explained by the small number of
280 studied samples, by the type or location of sampled contexts, or by the location where argan fruits were
281 processed, if the generated waste was discharged and/or charred outside the excavation area.

282

283 **4.3. Rise and fall of a city: what consequences on agriculture?**

284 Between the 11th century and the 17th c., Aghmat underwent several major changes: consecrated as the
285 capital of the Almoravid dynasty between 1057 AD and 1062 AD, Aghmat becomes at the beginning
286 of the 12th century a great commercial centre, engaged in intense trade with Sudan while developing
287 economic relations with the Iberian Peninsula and the Mediterranean world. This situation came to an
288 end a century after, when the Merinids took Marrakech in 1269 AD, putting an end to the Almohad
289 domination in western Maghreb. Aghmat thus became a second-rate city and, with the arrival of the
290 Saadians in 1554 AD, emptied of its population, thus becoming a deserted city, gradually ruralizing its
291 activities and economic balance. Such a complex history raises the question of how these great
292 historical socio-economic dynamics found an echo in the plant economy of the site.

293 The earliest textual sources praise, as mentioned before, the great diversity of exploited landscapes
294 (crops, gardens, orchards, date palm grove) and the richness of local plants productions, that included
295 numerous fruits (pomegranate, pears, grapes, carobs, apples, quinces, apricots, sour cherries, bitter
296 oranges, mulberries), and vegetables (fava beans, aubergines, gourds, turnips, cabbages). In the 14th
297 century, Ibn al-Khatîb, who visited the city, describes it as on the brink of its decline, mentioning
298 grapevine, fig and olive trees, while evoking the harmful effect of the social and political troubles on
299 crops. In the 16th century and later, several travellers such as Leo Africanus (1980), Marmòl (1667) or
300 Richardson (1860), describe a devastated but still fertile land, where grapevine and olive trees are still
301 cultivated, in association with vast crop fields, probably cereals.

302 Based on archaeobotanical data, so far, we do not observe any type of main changes or evolutions in
303 the exploited taxa, nor in the practices. Through all the documented phases, we identify a common
304 agro-horticultural fund over the entire period, the staple productions being hulled barley, naked wheat,

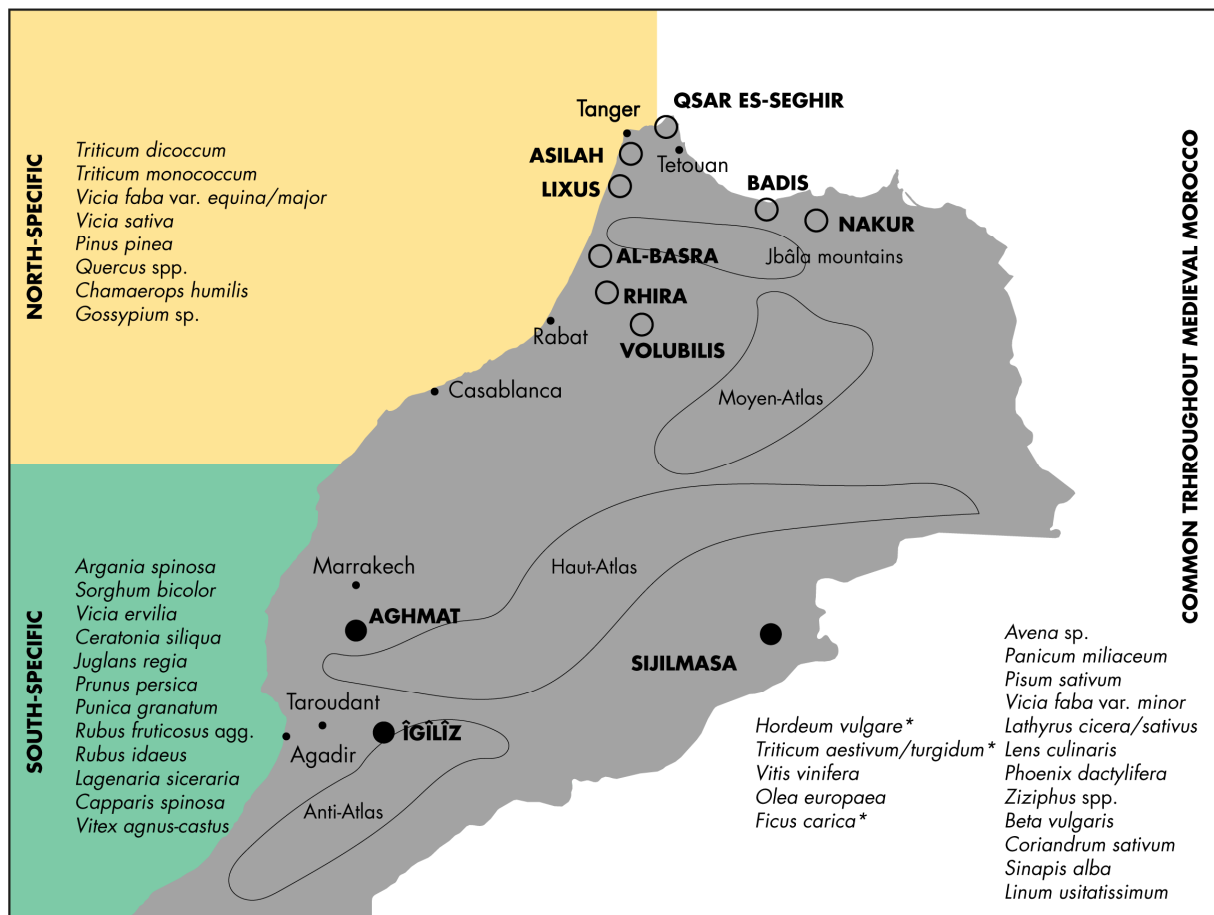
305 grape, olives and figs, their frequency and abundance varying depending on the context. Nonetheless,
306 the presence in some samples from the 15th-16th c. of common millet, generally more associated with
307 rural contexts and peasant populations, of numerous barley rachis, and of a possible alfalfa, might be
308 an indicator of the ruralisation of this part of the city. This hypothesis will have to be confirmed by the
309 study of a more complete corpus of samples. Concerning the exploited/consumed fruits, we do not
310 observe a loss of diversity, the same taxa being present in the earliest and latest samples of the site. If
311 some fruits (peach, walnut, raspberry) are present only during one phase of occupation, we consider it
312 as due to the weakness of the corpus studied at the moment, and not as a sign of changes in the
313 agricultural practices.

314

315 **4.4. Aghmat and its contemporaries: first comparison**

316 So far, the available carpological data for medieval and modern Morocco remain limited, with only 11
317 studied sites in the whole country (fig. 4). The comparison between the different sites suffer from
318 several difficulties, inherent to: their unequal status (urban, rural, commercial, religious) and their
319 strong geographical disparity (north, south, coast, plain, mountain); the corpus of samples (diversity of
320 sampled contexts, quantity of studied samples, original volume of sampled sediment); and finally, to
321 the study protocol that was applied (proper sieving and extracting method, quantification of the
322 remains). For this reason, it is important to keep in mind that the comparison we propose is
323 preliminary, simply aiming to contextualize the archaeobotanical data of Aghmat on a larger scale.

324



325
 326 Fig. 4: Cultivated/gathered plants identified by carpological remains in medieval and modern Morocco
 327 (compilation established after Ruas 2018, Ros and Badri 2020 and Ros unpublished) (black dots = southern sites,
 328 great dot with black outline = northern sites; the asterisk indicates that the plant is present in all sites)

329
 330 Among the staple crops, some are common to the entire studied area, regardless of the location or
 331 status of the sites, particularly cereals (naked wheat, hulled barley), legumes (peas, fava beans, lentils),
 332 and some fruit trees (olive and fig trees, grape vine). These staple productions are also common to the
 333 major part of the medieval western Mediterranean (for ex. Ruas 2005; Peña-Chocarro *et al.* 2019).
 334 Some of the secondary agro-horticultural crops are found in both northern and southern Morocco, such
 335 as common millet, flax, date palms and jujube trees, but not in every site. Others are, for the moment,
 336 only identified in the north (einkorn, emmer, common vetch, stone pine, cotton) or south (sorghum,
 337 pomegranate, peach, walnut, carob, argan, bitter vetch, bottle gourd, caper, vitex) (fig. 4). This greater
 338 diversity identified in the south might be caused by a source effect, Îgîlîz being a site with an
 339 important quantity of studied samples, and, more importantly, a wider diversity of contexts, which
 340 favour a better representation of different plant categories and types of remains.
 341 It is interesting to note that, according to this first comparison, Aghmat has more productions in
 342 common with the sites located in the far north of Morocco than with the "neighbouring" site of Îgîlîz,
 343 which stands out for the prominent role played by the argan tree, and to a lesser extent by the
 344 sorghum, in its agro-horticultural production (Ruas *et al.* 2011, 2016b). This significant difference in

345 production highlighted by the carpological studies could have been interpreted as resulting from a sort
346 of environmental or even socio-economic limit, the Îgîlîz area being in a zone dominated by the argan
347 grove, whereas Aghmat and the Ourika valley correspond to a predominantly olive-growing area,
348 which is manifested by the important presence of olives in the archaeobotanical assemblages of the
349 site. But, as mentioned earlier, the reality of Aghmat is more ambivalent, with textual sources
350 mentioning the role played by argan oil in the domestic dietary practices of the medieval populations
351 of the zone. This strong difference between the carpological assemblages of Îgîlîz and those of
352 Aghmat could be explained by the existence of different practices, or by a production of argan oil in
353 Aghmat taking place in areas/neighbourhoods not yet documented by archaeology.

354

355 **5. Conclusions**

356 The first archaeobotanical results allowed highlighting the staple productions of the medieval and
357 modern agriculture of Aghmat. If barley, wheat, grapevine, olive and fig trees are common
358 productions during the whole studied period, the status, role and management (terroirs, irrigation
359 practice) of secondary exploited taxa, such as millet, flax, pomegranate, date palm, remain to be
360 investigated. The presence of certain taxa (ash, evergreen oak, walnut, raspberry) in the
361 archaeobotanical samples will also have to be discussed, in order to determine if they are proof of the
362 exploitation of a second terroir, located in the nearby mountains, or of the existence of these taxa in
363 the plain. Although the site knows major socio-economic changes, the evolution of the agricultural
364 spectrum (diversification or, on the contrary, agricultural specialization) between the 11th and the 17th
365 c. are yet to be enlightened (development of millet crops, artificial meadows, on-site cereal
366 processing?).

367 The archaeobotanical potential of the site was confirmed by our approach. The next few years will see
368 the complete studies of the remaining samples, and the implementation of systematic sampling during
369 future field phases. The obtained archaeobotanical data, once placed in their chronological and spatial
370 context, within each sector of the site, will allow a more detailed documentation of the plants,
371 practices, and terroirs exploited, according to the status of the inhabitants of Aghmat. To complete this
372 approach, a CNRS project intitled « AGrosystèmes Historiques du Maroc: Adaptations,
373 Transformations - L'exemple de la région du Haouz » has been initiated in 2020, combining an
374 isotopic approach, aimed at highlighting the practices linked to manuring and irrigation of certain
375 species (hulled barley, naked wheat, grapevine, olive tree), and a research on the past diversity of the
376 grapes and olives exploited at Aghmat, thanks to geometric morphometrics applied to the pips and
377 stones collected in our samples (Terral *et al.* 2004, 2010). The archaeobotanical approach carried out
378 in this paper was thus a first step towards a better knowledge of the agricultural practices of this still
379 little known region.

380

381 **Acknowledgements**

382 We would like to dedicate this paper to the memory of Abdelfattah Ichkhakh. We would also like to
383 thank all the workers and colleagues that, for the past 15 years, took a part in the excavation and study
384 of the site, as well as the different foundations and institutions that made the realization of this project
385 possible (INSAP, Fondation Aghmat, Fondation Majorelle). A special thank to Pietro Chiera, for the
386 helping hand.

387

388 **Funding:**

389 This work was supported by the INSAP, the Fondation Aghmat, the Fondation Majorelle and the
390 PEPS INEE-NOURANAT 2020 “AGHMAT : AGrosystèmes Historiques du Maroc: Adaptations,
391 Transformations - L'exemple de la région du Haouz” .

392

393 **References**

394 Al-Bakrî, 1911. *Kitâb al-masâlik wa-'l-mamâlik*, 2nd edition, W. Mac Guckin de Slane (ed.), A.
395 Jourdan, Algiers.

396

397 Al-Idrîsî, 1866. *Description de l'Afrique et de l'Espagne*, R. Dozy and M. J. De Goeje (ed. and
398 transl.), Brill, Leiden.

399

400 Al-Yaqûbî, 1892. *Kitâb al-buldân*, M. J. De Goeje (ed.), Leiden.

401

402 Al-Zuhri, 12th. “*Kitab al-Jahrafiyya (Book of Geography)*”, Hadj-Sadok M. (ed.), *Bulletin d'Études*
403 *Orientales*, 21.

404

405 Cappers R.T. J., Bekker R. M., Jans J. E. A., 2006. *Digital seed atlas of the Netherlands*, Barkhuis
406 Publishing and Groningen University Library, Groningen.

407

408 Chabal L., 1997. *Forêts et sociétés en Languedoc (Néolithique final, Antiquité tardive):*
409 *l'anthracologie, méthode et paléoécologie*, Maison des Sciences de l'Homme, Documents
410 d'Archéologie Française, 63.

411

412 Fili A., Messier R., 2015. “Le hammam d'Aghmat (X^e-XIV^e siècles)”, *In: Akerraz A., Ettahiri A.S.,*
413 *Kbiri Alaoui M. (eds.), Hommage à Joudia Hassar-Benslimane*, INSAP, Rabat: 345-361.

414

415 Fuller D., 2002. “L'Archéologie environnementale à Volubilis”, *In: Fentress E., Limane H. (dir.), Les*
416 *fouilles*.

417

418 Fuller D., 2004. "Archaeobotanical work, 2004", *In*: Fentress E., Limane H. et Palumbo G. (dir.),
419 *Excavation and Conservation at Volubilis, 2004*,
420 www.sitedevolubilis.org/www/english/about/reports/Report2004.pdf
421

422 Fuller D. Q., Stevens, C. J. 2009. "Agriculture and the development of complex societies: an
423 archaeobotanical agenda", *In*: Fairbairn A., Weiss E. (eds), *From Foragers to Farmers: Papers in
424 Honour of Gordon C. Hillman*, Oxford: Oxbow Books: 37-57.
425

426 Fuller D. Q., Pelling R. 2018. "Plant Economy: Archaeobotanical Studies", *In*: Fentress E., Limane H.
427 (eds), *Volubilis après Rome: Les fouilles UCL/INSAP, 2000-2005 (Arts and Archaeology of the
428 Islamic World)*, Leiden: Brill: 349-368.
429

430 Grau Almero E., Pérez Jordà G., Iborra Eres M. P. Rodrigo Garcia M. J., Rodriguez Santana C. G.,
431 Carrasco Porras M. S., 2001. "Gestión de recursos y economía", *In*: Aranegui Gascó C., Habibi M.
432 (éds.), *Lixus, colonia fenicia y ciudad púnico-mauritana. Anotaciones sobre su ocupación medieval*,
433 *Saguntum*, extra 4: 191-230.
434

435 Grau Almero E., Pérez Jordà G., Iborra Eres M. P., 2010. "La gestión de los recursos naturales"; *In*:
436 Aranegui Gascó C., Hassini H. (éds.), *Lixus-3. Area suroeste del sector monumental [Cameras
437 Montalban] 2005-2009*, *Saguntum Extra* 8: 61-68.
438

439 Héritier-Salama V., 2019. "Canaux anciens et puits récents : usages de l'eau d'irrigation, identité et
440 territoire dans le Haouz (Maroc)", *Développement durable et territoires : économie, géographie,
441 politique, droit, sociologie*, 10-3, <http://journals.openedition.org/developpementdurable/15758>
442

443 Héritier-Salama V., Capel C., Fili A., Messier R., 2016. "De la ville aux champs : la transformation
444 d'Aghmat (Maroc) entre les XIV^e et XVI^e siècles", *In*: Müller C., Heintz M. (eds.), *Transitions
445 historiques*, De Boccard, Paris: 195-207.
446

447 Ibn al-Baytar, 1990. *Tanqih al-Gami li- mufradât al-adwiya wa-l-agdiya*, al-Hattâbî M. A. (éd.),
448 Beyrouth.
449

450 Ibn al-Khatîb, 1983. *Nufâdat al-jirâb et Mi'yar al-ikhtiyâr in Mushâhadât Lisân al-Dîn bin al-Khaṭîb
451 fî bilâd al-Maghrib wa al-Andalûs*, [2^e moitié du XIV^e s.], éd. Ahmad Mukhtât al-'Ubâdî. Alexandrie.
452

453 Ibn Hawqal, 1938. *Surat al-ard*, Kramers J. H. (ed.), *Bibliotheca Geographorum Arabicorum*, Leiden.
454

455 Jacomet S., 2006. *Identification of cereal remains from archaeological sites*, (2nd édition),
456 Archaeobotany laboratory IPAS, Basel university.
457

458 Jacquot C., 1955. *Atlas d'anatomie des bois des Conifères*, 2 vol., Centre technique du bois, Paris.
459

460 Jacquot C., Trenard Y., Dirol D., 1973. *Atlas d'anatomie des bois des Angiospermes (Essences*
461 *feuillues)*, Centre technique du bois, Paris.
462

463 Jauzein P., 1995. *Flore des champs cultivés*, INRA, Paris.
464

465 Leo Africanus, 1980. *Description de l'Afrique*, [1ère moitié du XVIe s.], Traduction arabe, Beyrouth.
466

467 Mahoney N., 2004. "Agriculture, industry, and the environment: archaeobotanical evidence from Al-
468 Basra", In: Benco N. L. (ed.), *Anatomy of a Medieval Islamic Town. Al-Basra, Morocco*, Oxford.
469

470 Marmòl y Carvajal, 1667. *L'Afrique*, [2e moitié du XVIe s.], Traduction française de Nicolas Perrot, L.
471 Billaine, Paris.
472

473 Peña-Chocarro L., Pérez- Jordà G., Alonso N., Antolín F., Teira-Brión A., Pedro Tereso J., Montes
474 Moya E. M., López Reyes D., 2019. "Roman and medieval crops in the Iberian Peninsula: a first
475 overview of seeds and fruits from archaeological sites", *Quaternary International*, Volume 499, Part
476 A, 2019: 49-66.
477

478 Pérez Jordà G., 2005. "Estudio paleocarpológico", In: Aranegui Gascó C., Habibi M. (éds.), *Lixus-2.*
479 *Ladera sur. Excavaciones arqueológicas marroco-españolas en la colonia fenicia. Campañas 2000-*
480 *2003*, Saguntum, extra 6: 221-227.
481

482 Pollock S., 1986. "Progress report on plant remains from Badis, al-Basra and Qsar es-Seghir", *Bulletin*
483 *d'archéologie marocaine*, n°15 : 355-360.
484

485 Rameau J.-C., Mansion D., Dumé G., 2008. *Flore forestière française, guide écologique illustré.*
486 *Tome 3: région méditerranéenne*, Institut pour le Développement Forestier, CNPPF, Forêt Privée
487 Française, IDF.
488

489 Richardson J., 1860. *Travels in Morocco*, [1ère moitié du XIXe s.], edited by his widow, C. J. Skeet,
490 London.
491

492 Ros J., Badri F.-E. 2020. “Annexe 4 : Ressources végétales exploitées : résultats de l’analyse
493 archéobotanique”, In: Akerraz A., Palumbo G. (éds.), *Archéologie de la Péninsule Tingitane.*
494 *Contribution à la carte archéologique du Maroc. Cartes Al Manzla, Melloussa, Asilah et Arba*
495 *Ayacha, Villes et Sites Archéologiques du Maroc (VESAM) VIII*, INSAP, Rabat : 431-437.
496

497 Ruas M.-P., 2005. “Aspects of early medieval farming from sites in Mediterranean France”,
498 *Vegetation History and Archaeobotany*, 14, 4: 400-415.
499

500 Ruas M.-P. 2018. “Fruits et légumes consommés au Maroc antique et médiéval: témoignages
501 archéobotaniques”, In: Oubalhi M. (éd.) *Manger au Maghreb-Partie IV: Par les mots, les fruits et les*
502 *légumes*, Presses Universitaires du Midi, *Horizons Maghrébins* 34^e année 79: 161-185.
503

504 Ruas M.-P., Tengberg M., Ettahiri A. S., Fili A., Van Staëvel J.-P., 2011. “Archaeobotanical research
505 at the medieval fortified site of Îgîlîz (Anti-Atlas, Morocco) with particular reference to the
506 exploitation of the argan tree”, *Vegetation History Archaeobotany* 20(5): 419-433.
507

508 Ruas, M.-P., Ros J., Terral J.-F., Ivorra S., Andrianarinosy H., Ettahiri A. S., Fili A., van Staëvel J.-P.,
509 2016a. “History and archaeology of the emblematic argan tree in the medieval Anti-Atlas Mountains
510 (Morocco)”, *Quaternary International*: 114-136.
511

512 Ruas M.-P., Figueiral I., Heinz C., Ivorra S., 2016b. “Paléoenvironnement et paléoéconomie d’après
513 l’anthracologie et la carpologie”, In: Callegarin L., Kbir Alaoui M., Ichkhakh A. (dir.), *Le site antique*
514 *et médiéval de Rirha (Sidi Slimane, Maroc). Campagnes de fouilles 2005-2009*, Casa Velázquez et
515 INSAP, Rabat: 42-109.
516

517 Schweingruber F. H., 1990. *Anatomie europäischer Hölzer. Anatomy of European woods*, WSL-FNP,
518 Paul Haupt Publishers, Bern & Stuttgart.
519

520 Terral J.-F., Alonso N., Buxo R., Chatti N., Fabre L., Fiorentino G., Marinval P., Perez G., Pradat B.,
521 Alibert P., 2004. “Historical Biogeography of olive domestication (*Olea europaea* L.) as revealed by
522 geometrical morphometry applied to Biological and Archaeological material”, *Journal of*
523 *Biogeography* 31: 63-77.
524

525 Terral, J.F., Tabard E., Bouby L., Ivorra S., Pastor T., Figueiral I., Picq S., Chevance J.B., Jung C.,
526 Fabre L., Tardy C., Compan M., Bacilieri R., Lacombe T., This P., 2010. “Evolution and history of
527 grapevine (*Vitis vinifera*) under domestication: new morphometric perspectives to understand seed
528 domestication syndrome and reveal origins of ancient European cultivars”, *Ann. Bot.* 105: 443-455.

529

530 Vernet J.-L., Ogereau P., Figueiral I., Machado Yanès C., Uzquiano P., 2001. *Guide d'identification*
531 *des charbons de bois préhistoriques et récents. Sud-Ouest de l'Europe : France, Péninsule Ibérique et*
532 *îles Canaries*, CNRS éd., Paris.

533