



**HAL**  
open science

# **The Mount Cameroon stratovolcano (Cameroon Volcanic Line, Central Africa): Petrology, geochemistry, isotope and age data**

Jean-Paul Ferdinand Tsafack, Pierre Wandji, Jacques-Marie Bardintzeff, Hervé Bellon, Herve Guillou

## ► To cite this version:

Jean-Paul Ferdinand Tsafack, Pierre Wandji, Jacques-Marie Bardintzeff, Hervé Bellon, Herve Guillou. The Mount Cameroon stratovolcano (Cameroon Volcanic Line, Central Africa): Petrology, geochemistry, isotope and age data. *Geochemistry, Mineralogy and Petrology*, 2009, 47, pp.65-78. <hal-03323624>

**HAL Id: hal-03323624**

**<https://hal.science/hal-03323624v1>**

Submitted on 22 Aug 2021

**HAL** is a multi-disciplinary open access archive for the deposit and dissemination of scientific research documents, whether they are published or not. The documents may come from teaching and research institutions in France or abroad, or from public or private research centers.

L'archive ouverte pluridisciplinaire **HAL**, est destinée au dépôt et à la diffusion de documents scientifiques de niveau recherche, publiés ou non, émanant des établissements d'enseignement et de recherche français ou étrangers, des laboratoires publics ou privés.



HAL Authorization

## The Mount Cameroon stratovolcano (Cameroon Volcanic Line, Central Africa): Petrology, geochemistry, isotope and age data

*Jean-Paul Ferdinand Tsafack, Pierre Wandji, Jacques-Marie Bardintzeff, Hervé Bellon, Hervé Guillou*

**Abstract.** Mount Cameroon, a Plio-Quaternary stratovolcano, is the most important volcano along the Cameroon Volcanic Line, located at the boundary between the continental and oceanic lithosphere. Effusive, explosive and hydromagmatic eruptions were the three main types of volcanic activity. Mount Cameroon has a weakly differentiated alkaline series: mainly basanites, alkaline basalts, hawaiites, and mugearites. Mount Cameroon lavas are a typical alkaline series, characteristic of the interior of plates: high TiO<sub>2</sub> contents (2.4-3.7 wt.%), Na<sub>2</sub>O between 2.9 and 5.2 wt.%, K<sub>2</sub>O between 1.1 and 3.0 wt.%. Trace element patterns confirm the general evolution by fractional crystallization from a source in a mantle plume. Magmas beneath Mount Cameroon were generated at great depths from a garnet-lherzolite mantle, with an additional contribution from spinel-lherzolite, with small amounts (0.2-2 %) of melting. <sup>40</sup>K-<sup>40</sup>Ar analyses have yielded ages of 2.83 to 0 Ma. The <sup>87</sup>Sr/<sup>86</sup>Sr ratios of mafic lavas are low (0.703198-0.703344), and <sup>143</sup>Nd/<sup>144</sup>Nd ratios are intermediate (0.512851-0.512773), as typical of a mantle origin with a HIMU component. <sup>206</sup>Pb/<sup>204</sup>Pb, <sup>207</sup>Pb/<sup>204</sup>Pb and <sup>208</sup>Pb/<sup>204</sup>Pb ratios are respectively 18.8270-20.3911, 15.5999-15.6793 and 40.2093-38.6517.

*Key words:* Mount Cameroon, K-Ar ages, isotopes (Sr, Nd, Pb), HIMU

*Addresses:* J.P.F. Tsafack – Département des Sciences de la Terre, Faculté des Sciences, Université de Yaoundé I, BP 812 Yaoundé, Cameroun, e-mail: ftsafack2000@yahoo.fr; P. Wandji – Laboratoire de Géologie, Ecole Normale Supérieure, Université de Yaoundé I, BP 47 Yaoundé, Cameroun; J.M. Bardintzeff – Laboratoire de Pétrographie-Volcanologie, bât. 504, Université Paris-Sud, 91405 Orsay, France and IUFM, Université de Cergy-Pontoise, 95000 Cergy-Pontoise, France; H. Bellon – Université Européenne de Bretagne, UMR CNRS 6538, IUEM, Université de Bretagne Occidentale, CS 93837, 29238 Brest Cédex 3, France; H. Guillou – CNRS, LSCE, 91198 Gif sur Yvette, France

**Жан-Пол Фердинанд Тсафак, Пиер Ванджи, Жак-Мари Бардензеф, Херве Белон, Херве Гийу. Стратовулканът Маунт Камерун (Камерунска вулканска верига, Централна Африка): петрология, геохимия, изотопи и възраст**

**Резюме.** Плиоцен-кватернерният стратовулкан Маунт Камерун, най-важният вулкан в Камерунската вулканска верига е разположен на границата между континенталната и океанска литосфера. Ефузивната, експлозивната и хидромагматична дейност са трите основни типове вулканска активност. Маунт Камерун е изграден от скалите на слабо диференцирана алкална серия: главно базанити, алкални базалти, хаваити и муджиерити. Лавите на вулкана принадлежат на типична вътрешноплоцова алкална серия: високо TiO<sub>2</sub> съдържание (2,4-3,7 wt.%), Na<sub>2</sub>O между 2,9 и 5,2 wt.%, K<sub>2</sub>O между 1,1 и 3,0 wt.%. Съдържанията и поведението на елементите-следи сочат фракционната кристализация като основен фактор при еволюцията на магмата и източник – мантийна струя (plume).

Магмата под Маунт Камерун е генерирана на голяма дълбочина в гранат–лерцолитова мантия с допълнително участие на шпинелов лерцолит при ниска степен на топене (0,2-2%).  $^{40}\text{K}-^{40}\text{Ar}$  възраст е от 2,83 до 0 Ма.  $^{87}\text{Sr}/^{86}\text{Sr}$  отношение на мафичните лави е ниско (0,703198 – 0,703344), а  $^{143}\text{Nd}/^{144}\text{Nd}$  отношение е с промеждутъчни стойности (0,512851-0,512773). Те са типични за магми с мантиен произход с HIMU компонент.  $^{206}\text{Pb}/^{204}\text{Pb}$ ,  $^{207}\text{Pb}/^{204}\text{Pb}$  и  $^{208}\text{Pb}/^{204}\text{Pb}$  отношения са съответно 18,8270-20,3911, 15,5999-5,6793 и 40,2093-38,6517.

## Introduction

Mount Cameroon (4095 m) belongs to the Cameroon Volcanic Line (CVL), a major structural feature, oriented N30 in Central Africa (Fig. 1) and characterized by the alignment of continental volcanoes, plutons and oceanic volcanic islands (Bioko, Principe, Sao Tomé, Pagalu) (Fitton and Dunlop 1985). CVL extends from the Atlantic Ocean to Lake Chad. During the 20<sup>th</sup> century, after five eruptions (1909, 1922, 1954, 1959, 1982), Mount Cameroon is still active and has had two more recent eruptions on 28 March–22 April 1999 and 28 May–19 June 2000 (Déruelle et al. 2000; Wandji et al. 2001; Suh et al. 2003; Fig. 2 and 3). About 140 strombolian cones are scattered on the flanks of this huge stratovolcano: 100 of them are located on the South, South East and South West flanks, which extends towards the Atlantic Ocean.

The aims of this study are to present new petrological, geochronological and isotopic data, and their implications for better understanding the petrogenetic processes.

## Geological framework

The CVL tectonic structure (Fig. 1) is the consequence of a series of parallel fissures oriented N30 and of some transversal events (Burke and Whiteman 1973). This line is made up of 12 main volcanic centres with ages ranging from 51.8 Ma to the Present (Fitton and Dunlop 1985; Itiga et al. 2004; Fosso et al. 2005; Déruelle et al. 2007; Moundi et al. 2007).

The regional map of the cones shows three major tectonic axes that control the volcanic activity (Tsafack 2009): the Debundscha axis (N60 – 70), the Limbe axis (N140 – 150) and the Batoke axis (N30 – 40).

Morphologically, Mount Cameroon is a stratovolcano, situated on a horst with boundary faults that are expressed by breaks of slopes (Déruelle 1982). It is bounded by the Tombel graben to the North and the Douala basin to the South. It has an elliptical shape, 50 km long and 35 km wide. Its basement (Pan-African granite and gneiss) is covered by cretaceous to quaternary sediments, observable in the Bomana maar at the NW of the massif (Dumort 1967; Tsafack et al. 2007).

Mount Cameroon appears to be a rather complex edifice produced by three main types of volcanic activity (Bardintzeff and McBirney 2000):

- (i) Effusive eruptions, responsible for the lava flows covering parts of the stratovolcano;
- (ii) Explosive activity which has built about 140 strombolian cones;
- (iii) Hydromagmatic activity that formed the maars of Debundscha and Bomana in the sedimentary basement at the North West of the volcano (Tsafack 2009).

Mount Cameroon lavas are essentially basanites (60 vol.%), alkaline basalts (25 vol.%), hawaiites (10 vol.%) and rare mugearites (5 vol.%). Camptonite, a type of lamprophyre composed mainly of plagioclase and brown hornblende, has been recently described (Ngounouno et al. 2006). Moreover, xenoliths (1.5 cm × 0.5-4 cm) of dunites, wehrlites and clinopyroxenites have been discovered in the basanites of the strombolian Batoke cone located on the south flank of the massif, at 500 m above sea level (Tsafack 2009; Wandji et al. 2009). Similar xenoliths of wehrlites and clinopyroxenites have been found in basaltic tephra of a strombolian cone situated at 3000 m elevation on the north-western flank of Mount Cameroon (Déruelle et al. 2001; Ngounouno et al. 2001).

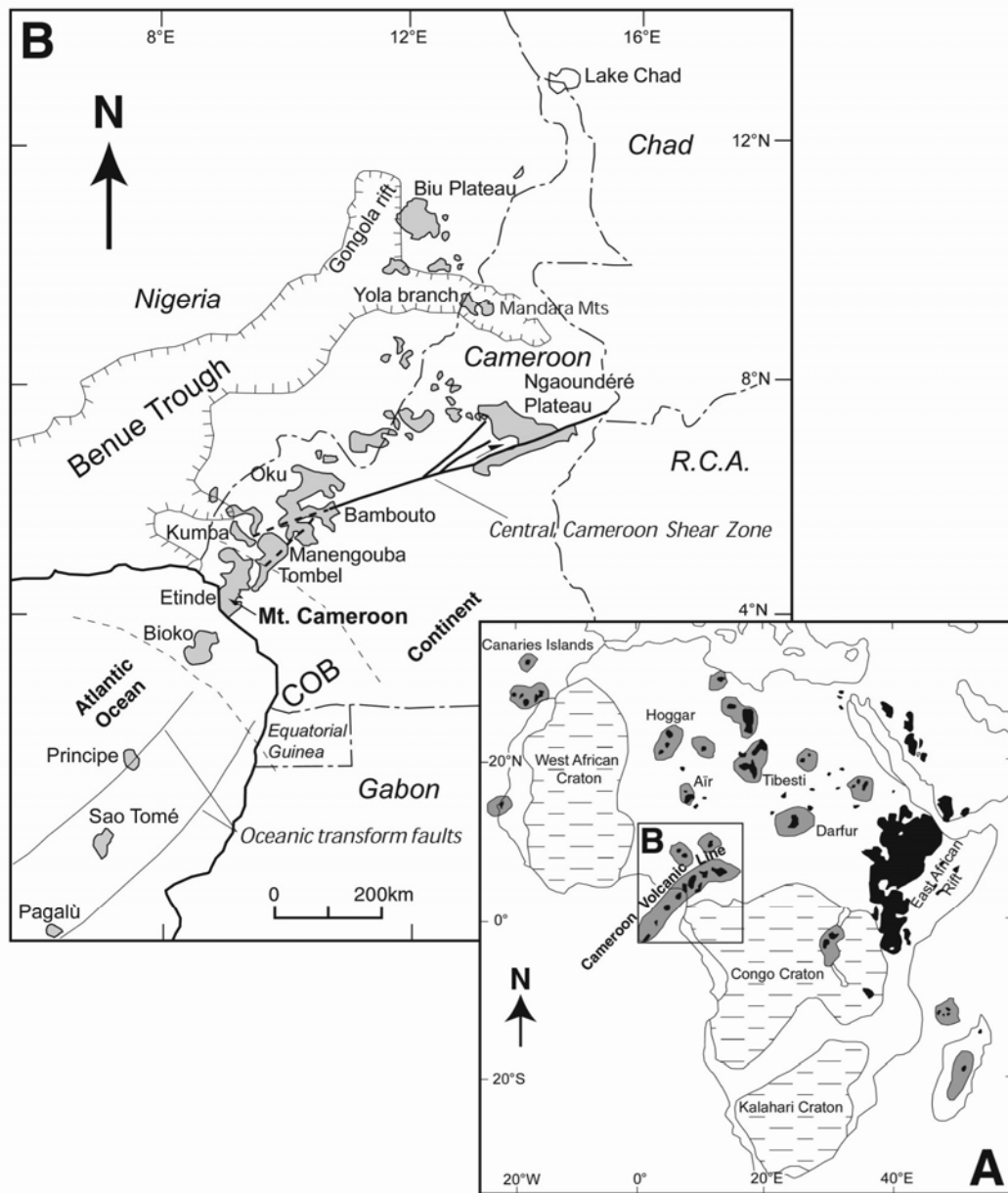


Fig. 1. A) Location map of the Cameroon Volcanic Line (CVL). The main geological features of Africa are indicated: eastern African volcanism linked to rifting (black) and intra-plate (continental or oceanic) volcanic provinces (grey). B) Location of Mount Cameroon and other main volcanic centres (grey) along the Cameroon Volcanic Line. Dashed lines are boundaries between the CVL segments: Atlantic Ocean, Continental Ocean Boundary (COB) and continent. (after Wandji et al. 2009, modified according to Nkouathio et al. 2008)



Fig. 2. Lava flows from Mount Cameroon, destroying forest and vegetation during the April 1999 eruption (photos J.M. Bardintzeff)

### **Analytical studies**

In our study, 42 samples from Mount Cameroon have been analyzed for major and trace elements (Centre de Recherches Pétrographiques et Géochimiques CRPG, Nancy, France): 24 basanites, 10 alkaline basalts, 4

hawaiites, 2 mugearites and 2 xenoliths (1 dunite and 1 wehrlite) (Tsafack, 2009). 11 of them have been published in Wandji et al. (2009). Others eight of them are presented in Table 1. Major element analyses have been made by ICP-OES (Inductively Coupled Plasma-Optical Emission Spectrometry) and

trace element analyses by ICP-MS (Mass Spectrometry). Five international geostandards have been used (basalt BR, diorite DRN, serpentinite UBN, anorthosite ANG and granite GH, Carignan et al., 2001).

Eight effusive rocks (or ancient lava flows) have been dated by  $^{40}\text{K}$ - $^{40}\text{Ar}$  method. Five of them have been dated on whole-rock (fraction 150 – 300  $\mu\text{m}$ ) at the University of Brest, France. The analytical procedure is detailed in Bellon and Rangin (1991). The three other samples have been dated on groundmass at CNRS of Gif-sur-Yvette, France, following the methods detailed in Guillou et al. (1998).

Isotopic analyses were made by D. Demaiffe at the Laboratoire de Géochimie

isotopique, Université Libre de Bruxelles, Belgium, with a Micromass VG 54 multi-collector thermo-ionisation mass spectrometer.

### Petrography and geochemistry

The samples are grouped into two geographic sectors: LA for low altitude and HA for high altitude. In the TAS diagram after Le Maitre (2002) (Fig. 4a), most of the lavas plot within the fields of basanites alkaline basalts and hawaiites, that is to say DI less than 35. The most differentiated lavas are mugearites sampled above 2500 m (HA sector). Hawaiite and mugearite generally outcrop in the HA sector, except for a few hawaiites that are located in the LA sector.



Fig. 3. Lava flow from Mount Cameroon, cutting the road between Limbe and Idenau on the morning of April 16, 1999. People at the right of the lava flow give the scale (photo J.M. Bardintzeff)

Table 1. Selected chemical analyses from Mount Cameroon alkaline series. Main elements in wt.%, trace elements in ppm. (nd) not detected. Negative values of LOI are due to recalculations of Fe<sub>2</sub>O<sub>3</sub> total

| Rock                               | Basanite |         | Basalt |        |        | Hawaiite |        | Mugearite |
|------------------------------------|----------|---------|--------|--------|--------|----------|--------|-----------|
| Sample                             | TM160    | TM404   | TM1    | TM407  | TM106  | TM403    | TM282  | TM272     |
| SiO <sub>2</sub>                   | 41.85    | 44.96   | 45.23  | 45.38  | 46.62  | 46.52    | 47.20  | 51.86     |
| TiO <sub>2</sub>                   | 3.46     | 3.21    | 3.62   | 3.27   | 3.23   | 3.76     | 3.41   | 2.38      |
| Al <sub>2</sub> O <sub>3</sub>     | 11.97    | 16.07   | 15.32  | 15.08  | 15.31  | 16.09    | 16.40  | 17.82     |
| Fe <sub>2</sub> O <sub>3</sub> tot | 13.88    | 12.00   | 12.89  | 12.71  | 12.46  | 12.40    | 12.54  | 8.73      |
| MnO                                | 0.21     | 0.20    | 0.19   | 0.20   | 0.17   | 0.20     | 0.17   | 0.15      |
| MgO                                | 10.00    | 5.55    | 6.34   | 6.33   | 6.40   | 4.77     | 4.79   | 3.27      |
| CaO                                | 12.07    | 10.61   | 11.15  | 10.89  | 10.44  | 9.48     | 9.98   | 6.99      |
| Na <sub>2</sub> O                  | 3.78     | 4.44    | 2.08   | 3.39   | 3.69   | 3.88     | 3.79   | 4.68      |
| K <sub>2</sub> O                   | 1.42     | 1.97    | 1.45   | 1.53   | 1.21   | 1.82     | 1.63   | 2.97      |
| P <sub>2</sub> O <sub>5</sub>      | 0.79     | 0.73    | 0.69   | 0.63   | 0.49   | 0.95     | 0.53   | 0.58      |
| LOI                                | -0.38    | 0.08    | 1.50   | 0.42   | -0.08  | 0.46     | -0.36  | 0.55      |
| Total                              | 99.05    | 99.80   | 100.46 | 99.83  | 99.94  | 100.32   | 100.08 | 99.98     |
| Ba                                 | 528.90   | 595.90  | 460.80 | 463.10 | 336.80 | 557.60   | 406.70 | 693.50    |
| Rb                                 | 45.15    | 50.69   | 31.84  | 35.60  | 25.39  | 45.83    | 33.83  | 70.59     |
| Cs                                 | 0.52     | 0.47    | 0.38   | 0.37   | 0.21   | 0.48     | 0.45   | 1.00      |
| Sr                                 | 1163.00  | 1192.00 | 899.70 | 998.10 | 746.10 | 1231.00  | 831.40 | 1013.00   |
| Y                                  | 32.98    | 32.26   | 30.28  | 29.86  | 28.55  | 39.62    | 31.17  | 37.57     |
| Zr                                 | 464.70   | 442.90  | 360.30 | 332.70 | 286.70 | 539.10   | 355.70 | 576.60    |
| Hf                                 | 9.13     | 8.44    | 7.52   | 7.05   | 6.33   | 10.45    | 7.73   | 11.10     |
| Nb                                 | 113.80   | 111.60  | 80.27  | 85.96  | 62.15  | 106.80   | 72.30  | 117.00    |
| Ta                                 | 8.07     | 7.97    | 5.93   | 6.20   | 4.60   | 7.30     | 5.49   | 8.11      |
| Th                                 | 9.47     | 10.12   | 6.90   | 7.20   | 5.32   | 8.05     | 6.90   | 13.89     |
| U                                  | 2.45     | 2.49    | 1.87   | 1.72   | 1.24   | 2.24     | 1.82   | 3.57      |
| Pb                                 | 4.29     | 4.88    | 3.52   | 3.48   | 2.73   | 4.30     | 4.40   | 8.93      |
| Ga                                 | 23.60    | 24.90   | 23.71  | 23.88  | 23.33  | 30.77    | 24.89  | 27.94     |
| Ge                                 | 1.59     | 1.58    | 1.45   | 1.46   | 1.49   | 1.64     | 1.46   | 1.53      |
| Zn                                 | 139.50   | 129.80  | 125.70 | 136.60 | 118.90 | 175.00   | 138.30 | 120.50    |
| Cu                                 | 63.31    | 66.08   | 51.69  | 73.38  | 70.50  | 23.29    | 22.48  | 27.83     |
| Ni                                 | 183.40   | 53.23   | 59.51  | 76.10  | 91.28  | 17.56    | 20.29  | 18.73     |
| Cr                                 | 414.20   | 66.13   | 124.60 | 156.40 | 157.80 | 5.12     | 18.81  | 16.39     |
| Co                                 | 57.36    | 35.51   | 40.85  | 42.79  | 41.62  | 35.72    | 34.52  | 21.66     |
| V                                  | 310.80   | 264.60  | 287.30 | 293.90 | 275.20 | 284.20   | 299.20 | 188.30    |
| Cd                                 | 0.34     | 0.32    | nd     | nd     | nd     | 0.35     | nd     | nd        |
| Be                                 | 2.17     | 2.10    | 1.71   | 1.67   | 1.46   | 3.09     | 1.73   | 2.97      |
| W                                  | 1.04     | 1.15    | 0.65   | 0.83   | 0.69   | 0.79     | 0.61   | 1.25      |
| Sn                                 | 2.95     | 2.61    | 2.27   | 2.50   | 2.04   | 3.13     | 2.68   | 3.33      |
| Sb                                 | nd       | 0.16    | nd     | nd     | nd     | nd       | 0.12   | 0.20      |
| Mo                                 | 4.10     | 4.07    | 2.42   | 2.78   | 2.22   | 3.99     | 3.10   | 4.25      |
| La                                 | 91.40    | 90.99   | 63.51  | 69.19  | 49.63  | 82.76    | 57.98  | 96.90     |
| Ce                                 | 189.80   | 178.90  | 130.10 | 139.60 | 101.20 | 171.00   | 122.40 | 193.10    |
| Pr                                 | 21.62    | 19.58   | 15.65  | 16.09  | 12.19  | 20.72    | 14.85  | 21.67     |
| Nd                                 | 82.15    | 72.31   | 61.13  | 61.76  | 47.81  | 83.78    | 58.73  | 80.37     |
| Sm                                 | 13.89    | 12.26   | 11.51  | 11.04  | 9.32   | 15.94    | 11.20  | 13.93     |
| Eu                                 | 4.20     | 3.78    | 3.46   | 3.44   | 2.95   | 4.82     | 3.42   | 4.07      |
| Gd                                 | 10.49    | 9.42    | 9.12   | 8.93   | 7.93   | 12.45    | 8.92   | 10.60     |
| Tb                                 | 1.41     | 1.34    | 1.25   | 1.23   | 1.12   | 1.66     | 1.26   | 1.46      |
| Dy                                 | 7.10     | 6.93    | 6.67   | 6.47   | 6.05   | 8.35     | 6.62   | 7.61      |
| Ho                                 | 1.19     | 1.17    | 1.10   | 1.09   | 1.03   | 1.36     | 1.15   | 1.32      |
| Er                                 | 2.97     | 3.05    | 2.79   | 2.76   | 2.62   | 3.27     | 2.95   | 3.36      |
| Tm                                 | 0.39     | 0.40    | 0.36   | 0.36   | 0.35   | 0.41     | 0.39   | 0.47      |
| Yb                                 | 2.35     | 2.53    | 2.25   | 2.28   | 2.18   | 2.46     | 2.42   | 2.95      |
| Lu                                 | 0.34     | 0.36    | 0.32   | 0.33   | 0.31   | 0.34     | 0.35   | 0.43      |

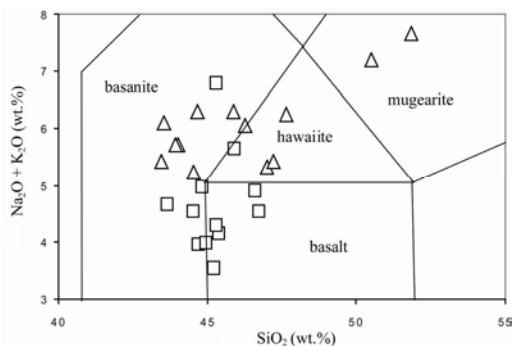


Fig. 4a. Total alkalis vs. silica plot for the studied lavas (according to Le Maitre 2002). Squares: low altitude (LA) lavas below the altitude of 2500 m; Triangles: high altitude (HA) lavas above the altitude of 2500 m

Basanites exhibit porphyritic texture and microlitic groundmass. Phenocrysts are olivine (chrysolite) and diopside ( $Wo_{44-47}En_{43-50}Fs_{19-30}$ ). Some xenocrysts are present. Microlites are olivine, clinopyroxene, Ti-magnetite, spinel, plagioclase and nepheline.

Alkaline basalts have porphyritic texture and groundmass close to the doleritic texture as it was more or less totally crystallized. Olivine phenocrysts and microphenocrysts are chrysolite. Clinopyroxene (diopside) is abundant as microphenocrysts. Plagioclase microlites are bytownite, labradorite, andesine. Scarce alkali feldspars (sanidine  $Or_{34}$ ) are present as microlites. Oxides (0.2-0.3 mm in size) are Ti-magnetite (28 wt.%  $TiO_2$ ).

Hawaiites have porphyritic texture and microlitic groundmass with megacrysts of olivine (hyalosiderite  $Fo_{61-80}$ ), clinopyroxene (diopside), and plagioclase. Microlites of plagioclase (labradorite and andesine) are abundant in groundmass, where automorphous Ti-magnetite microphenocrysts are present too.

Mugearites have porphyritic texture with microlitic groundmass. Prismatic plagioclase (labradorite and andesine) megacrysts and phenocrysts are very abundant. Clinopyroxene ( $Wo_{43-45}En_{42-44}Fs_{18-24}$ ) microphenocrysts are present too. Microlites of alkali feldspars are

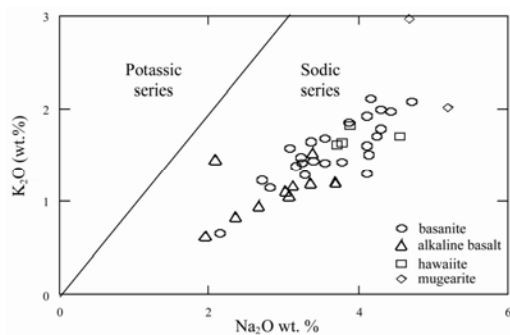


Fig. 4b.  $K_2O$  vs.  $Na_2O$  diagram of Mount Cameroon lavas (according to Irvine and Baragar 1971)

anorthoclase ( $Ab_{59-62}, Or_{27-32}$ ) and sanidine ( $Ab_{49-57}, Or_{36-45}$ ). Oxides are Ti-magnetite and ilmenite (51 wt.%  $TiO_2$ ).

These lavas form a typical alkaline series:  $TiO_2$  contents are high (2.39-3.62 wt.%),  $Na_2O$  contents range between 2.88 and 5.19 wt.% and  $K_2O$  contents between 1.11 and 2.97 wt.% (Table 1).  $K_2O/Na_2O$  ratios range mostly between 0.3 and 0.5, typical of sodic lavas according to Irvine and Baragar (1971) (Fig. 4b). All lavas contain normative nepheline (3.6-16.9 wt.%) that witness of significant silica undersaturation, except lava TM1 that contains a small amount (2.4 wt.%) of normative hypersthene.

There is a progressive increase in  $SiO_2$ ,  $Na_2O$ ,  $K_2O$  and  $Al_2O_3$  contents and a significant decrease in CaO, MgO (from 10.5 to 3.2 wt.%) and  $Fe_2O_3$  contents from basanite to mugearite, that reflect the magmatic differentiation. A strong decrease in MgO (from 10.5 to 6 wt.%) in the basanites and basalts shows the effect of early crystallization of olivine (chrysolite). Further on, clinopyroxene and Fe-Ti oxides must have crystallized, followed by plagioclase (bytownite to andesine) and alkali feldspar (sanidine, anorthoclase).

Basanites and alkaline basalts are characterized by high Ba (up to 609 ppm) and La (up to 93 ppm) contents, typical of alkaline

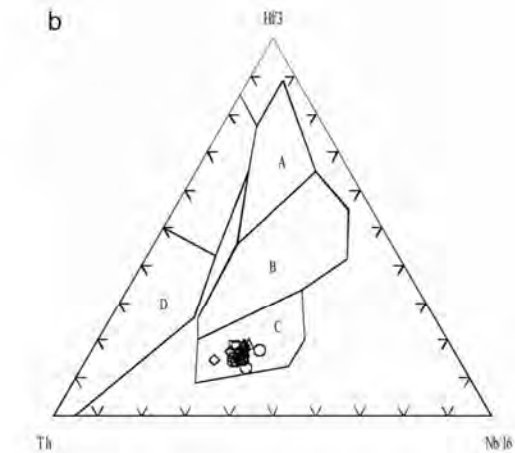
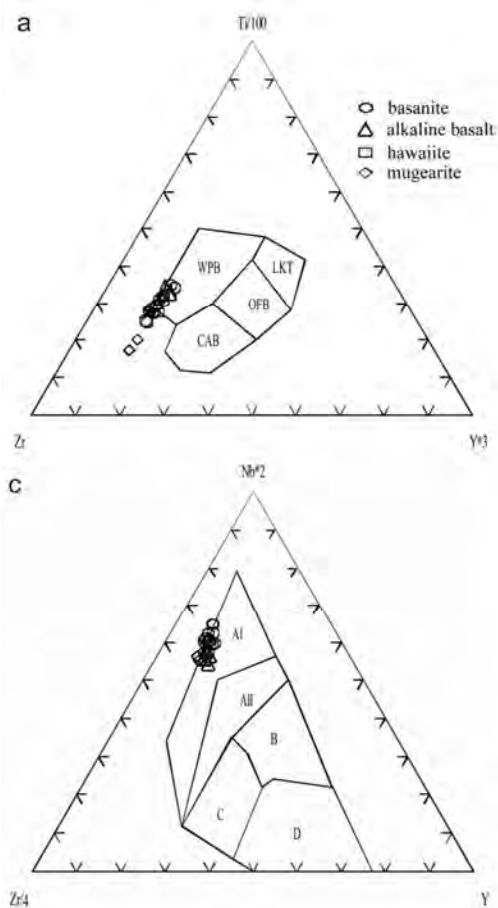


Fig. 5. Mount Cameroon lavas in the: a) Zr–Ti–Y discriminating diagram (Pearce and Cann 1973). (LKT) Low potassium Tholeiites; (OFB) Ocean Floor Basalts; (CAB) Calc-Alkaline Basalts; (WPB) Within-plate basalts; b) Th–Hf–Nb discriminating diagram (Wood 1980). (A) N-type MORB; (B) E-type MORB and tholeiitic within-plate basalts and differentiates; (C) Alkaline within-plate basalts and differentiates; (D) Destructive plate-margin basalts and differentiates; c) Zr–Nb–Y discriminating diagram (Meschede 1986). (AI) Within-Plate Alkaline Basalts (WPA); (AII) WPA and Within-Plate Tholeiites (WPT); (B) P-type MORB; (C) WPT and Volcanic Arc Basalts (VAB); (D) N-type MORB and VAB

series. These samples with high Nb contents (mostly between 70 and 120 ppm) differ from those (less than 50 ppm) of transitional basalts described by Moundi et al. (2007) in Bamoun Plateau, Cameroon. In that way, K/Nb, Y/Nb, Rb/Nb and Zr/Nb ratios of Mount Cameroon lavas are rather low. Some basanites and alkaline basalts have geochemical features (Cr > 500 ppm, Ni > 200 ppm) of more or less primary magmas as observed in Tombel graben and in Mount Bamboutos by Nkouathio et al. (2008).

Transition elements contents decrease (Cr from 622 to 5 ppm, Ni from 236 to 12 ppm, Co from 57 to 22 ppm) with decreasing MgO (from 11.0 to 3.3 wt.%) content in agreement with fractionation of mafic minerals such as

olivine and diopsidic pyroxene. As differentiation progressed, V contents also decrease (in the same way of Fe<sub>2</sub>O<sub>3</sub> and TiO<sub>2</sub>), indicating that Fe–Ti oxides also crystallized during the intermediate stage.

Incompatible element (Rb, Zr, Y) contents increase, along with K during differentiation while Sr is roughly constant. The positive correlations between Zr (an element very little affected by weathering) and some trace elements such as Sr, Yb, Rb, Ba, Nd, La, Sm and Lu illustrate the weakness of the alteration phenomenon.

The mafic lavas of Mount Cameroon plot in the fields of within-plate alkaline basalts according to Zr–Ti–Y diagram defined by Pearce and Cann (1973), as well as the Th–Hf–

Ta and the Th–Hf–Nb diagrams of Wood (1980) and the Zr–Nb–Y diagram of Meschede (1986) (Fig. 5 a-c).

Nb/U ratios range between 33 and 51 while Ce/Pb ratios range between 22 and 53. They are close to typical values for Ocean Island Basalts (OIB) and Mid Ocean Ridge Basalts (MORB) ( $47 \pm 10$  and  $25 \pm 5$  respectively, according to Hofmann et al., 1986) and distinct from the very low values for continental crust (10 and 4 respectively) indicating very low crustal contamination of the Mount Cameroon lavas.

In the Nb/Y vs. Zr/Y diagram (Fig. 6), all the Mount Cameroon lavas fit in the strip constrained by Fitton et al. (1997) and confirmed by Upton et al. (2000) for the Reunion Island, representing the basalts generated by a mantle plume.

The trace element patterns of the analyzed effusive rocks are all parallel, indicating that they are cogenetic (Fig. 7). Light Rare Earth Elements (*LREE*) are 100 – 200 times enriched compared to the chondrite standard. Intermediate rare earths are 20 – 50 times enriched while Heavy Rare Earth Elements (*HREE*) are enriched by a factor of 10 to 15. For example, La contents range between 96.9 to 49.6 ppm while Lu contents are only of 0.27 to 0.43 ppm. (La/Yb)<sub>N</sub> ratio range between 17 and 26. Nb positive anomaly vs. Rb and Ba (Fig. 7) is typical of basalts of HIMU type (high  $\mu$  with  $\mu = {}^{238}\text{U}/{}^{204}\text{Pb}$ ) according to Woodhead (1996).

The Ba/Th (average of 50-60) vs. Rb/Nb (0.3-0.5), as well as Ba/La (average of 5-7) vs. Ba/Nb (5-6) suggest that the HIMU mantle

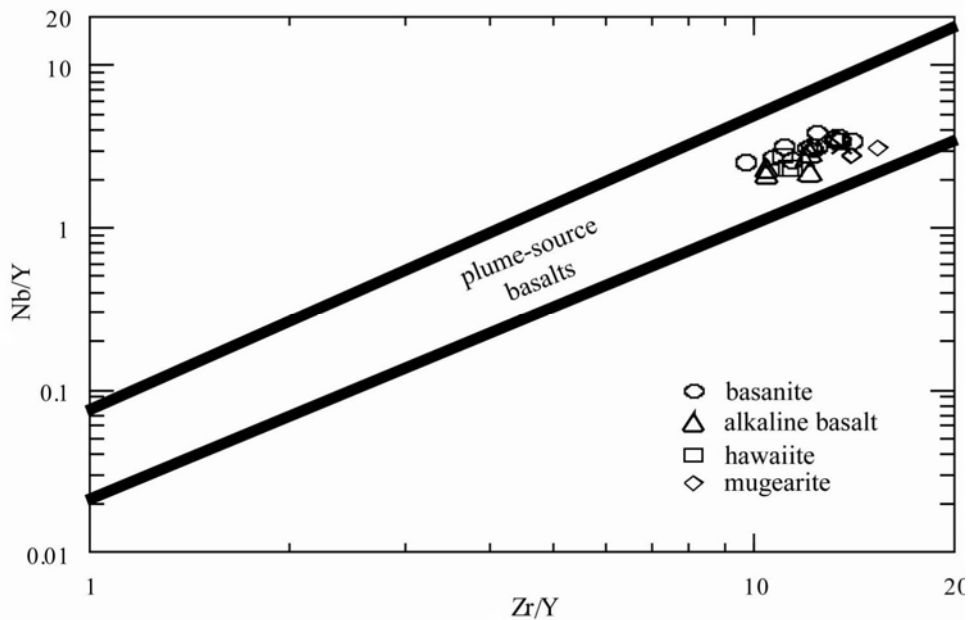


Fig. 6. Nb/Y vs. Zr/Y plot for Mount Cameroon lavas. The lines indicate the constraints, placed by Fitton et al. (1997) for plume-source basalts

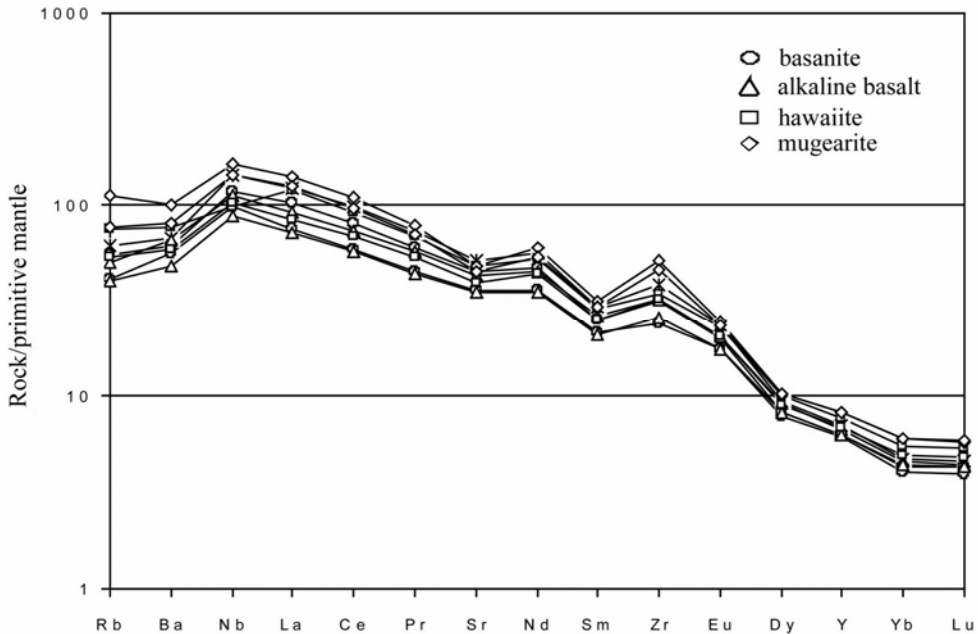


Fig. 7. Primitive mantle-normalised trace element patterns for the effusive rocks. Normalising values from Sun and McDonough (1989)

reservoir was involved in the genesis of the Mount Cameroon magma according to the criteria of Weaver (1991).

The Ce/Y vs. Zr/Nb diagram (Fig. 8) illustrates the relation between the composition of the source and the degree of partial melting, in the case of a model taking in account the fractional melting, calculated for depleted and primitive mantle compositions and for spinel and garnet-lherzolite parageneses (Hardarson and Fitton 1991). Most samples of representative lavas of Mount Cameroon (Fig. 8) fall between the depleted garnet lherzolite curve and the primitive garnet lherzolite curve, and between the garnet lherzolite and spinel lherzolite curves for the other. Hence, magmas beneath the Mount Cameroon are generated at great depths (more than 60 km), in a garnet-lherzolite mantle, with a contribution of spinel-lherzolite with a small degree (0.2-2 %) of melting.

### Geochronology and isotopic data

Eight lava flows have been dated by  $^{40}\text{K}$ - $^{40}\text{Ar}$  method. The five whole rock dating has yielded ages in the range of  $2.83 \pm 0.11$  (Late Pliocene) to  $0.00 \pm 0.09$  Ma. The groundmass dating is very recent ( $29 \pm 2$  ka,  $20 \pm 3$  ka, 0 ka) (Table 2).

In view of the very young ages of the lava flows, the measured Sr and Nd isotopic ratios (results obtained by D. Demaiffe) can be used as initial ratios. The  $^{87}\text{Sr}/^{86}\text{Sr}$  ratios (Table 2, Fig. 9) fall in a narrow range (0.703198-0.703386) and the  $^{143}\text{Nd}/^{144}\text{Nd}$  ratios also (0.512773-0.512858). These values are similar to those (0.7029-0.7035 and 0.51277-0.51299 respectively) obtained for the basic lavas of the whole CVL by Halliday et al. (1988) and are typical of a mantle origin (Lee et al. 1994). Crustal contamination is negligible. The high  $^{206}\text{Pb}/^{204}\text{Pb}$  ratios are characteristic of the HIMU end-member as pointed out by Halliday et al. (1990).

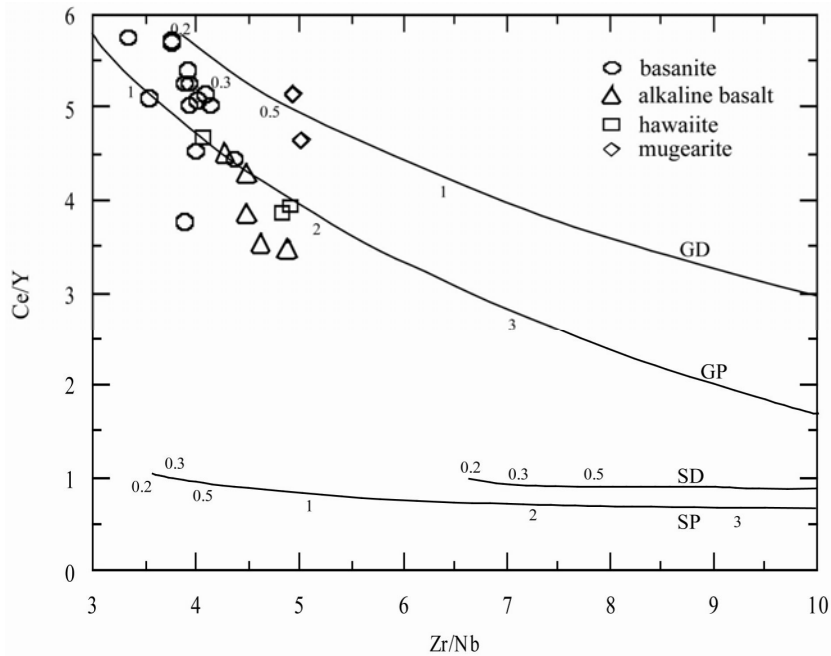


Fig. 8. The Ce/Y vs. Zr/Nb (after Hardarson and Fitton 1991) applied to the Mount Cameroon lavas. (GD) depleted garnet lherzolite; (GP) primitive garnet lherzolite; (SD) depleted spinel lherzolite; (SP) primitive spinel lherzolite. Numbers along the curves are percentages of melt

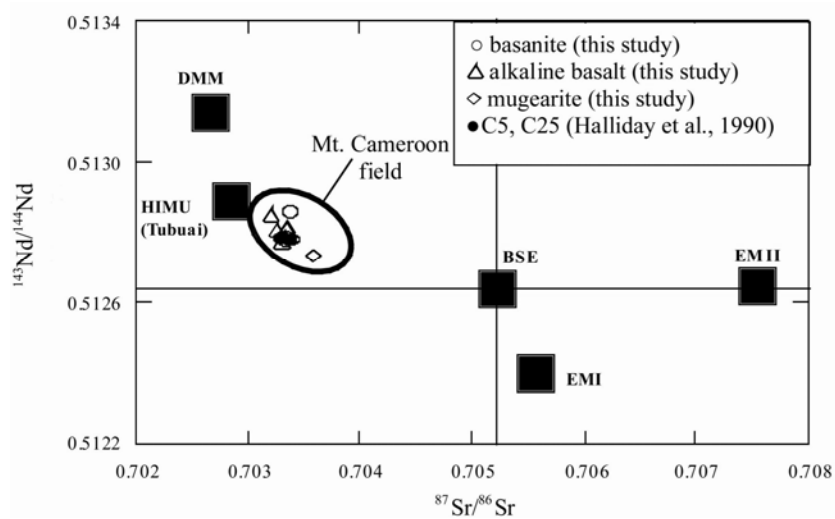


Fig. 9.  $^{143}\text{Nd}/^{144}\text{Nd}$  vs.  $^{87}\text{Sr}/^{86}\text{Sr}$  diagram of Mount Cameroon lavas. Depleted-MORB Mantle (DMM), EMI and EMII are from Faure (2001), HIMU from Chauvel et al. (1992), Bulk Silicate Earth (BSE) after Allègre (2005). C5 and C25 samples from Mount Cameroon (Halliday et al., 1990) are represented for comparison

Table 2.  $^{40}\text{K}$ - $^{40}\text{Ar}$  ages and radiogenic isotope data. Ages obtained on whole-rock, except TM198, TM600, TM407 obtained on groundmass; samples are located in Wandji et al. (2009). C5 and C25 analyses of the Mount Cameroon are from Halliday et al. (1990) and Lee et al. (1994). nd = not detected, (na) not analysed

| Sample Number and Rock | Locality                          | Average age $\pm 1\sigma$ (Ma) (except Ka) | $^{87}\text{Sr}/^{86}\text{Sr}$ | $^{143}\text{Nd}/^{144}\text{Nd}$ | $^{206}\text{Pb}/^{204}\text{Pb}$ | $^{207}\text{Pb}/^{204}\text{Pb}$ | $^{208}\text{Pb}/^{204}\text{Pb}$ |
|------------------------|-----------------------------------|--|---------------------------------|-----------------------------------|-----------------------------------|-----------------------------------|-----------------------------------|
| TM198 basanite         | Limbe                             | 29 $\pm$ 2 (ka) (2 $\sigma$ )              | 0.703344                        | 0.512773                          | 20.2130                           | 15.6594                           | 40.1075                           |
| TM145 basanite         | NE of Limbe                       | 0.00 $\pm$ 0.09                            | na                              | na                                | na                                | na                                | na                                |
| TM190a basanite        | NE of Batoke                      | 0.73 $\pm$ 0.08                            | 0.703386                        | 0.512776                          | 20.3257                           | 15.6605                           | 40.1562                           |
| TM404 basanite         | E of Mt. Cameroon                 | 1.34 $\pm$ 0.14                            | 0.703371                        | 0.512858                          | 20.3911                           | 15.6544                           | 40.1899                           |
| TM413 basanite         | E of Mt. Cameroon                 |  | 0.703339                        | 0.512272                          | 20.3102                           | 15.6581                           | 40.0951                           |
| TM600 basanite         | W of Mt. Cameroon                 | 0  | 0.703331                        | 0.512786                          | 18.8270                           | 15.5999                           | 38.6517                           |
| TM1 alk. basalt        | near Bomana                       | 2.83 $\pm$ 0.11                            | 0.703198                        | 0.512851                          | 20.3690                           | 15.6793                           | 40.2093                           |
| TM106 alk. basalt      | Debundscha Cape                   | 0.77 $\pm$ 0.09                            | 0.703260                        | 0.512807                          | 20.3492                           | 15.6560                           | 40.1426                           |
| TM402 alk. basalt      | E of Mt. Cameroon                 |  | 0.703331                        | 0.512817                          | 20.3111                           | 15.6571                           | 40.0952                           |
| TM530 alk. basalt      | W of Mt. Cameroon                 |  | 0.703292                        | 0.512773                          | 20.1467                           | 15.6496                           | 39.9361                           |
| TM532 alk. basalt      | W of Mt. Cameroon                 |  | 0.703328                        | 0.512791                          | 19.4697                           | 15.6263                           | 39.2871                           |
| TM407 alk. basalt      | near Munyenge                     | 20 $\pm$ 3 (ka) (2 $\sigma$ )              | na                              | na                                | na                                | na                                | na                                |
| TM272 mugearite        | Mt. Cameroon, above 2000 m Batoke |  | 0.703579                        | 0.512735                          | 19.3802                           | 15.6649                           | 39.6638                           |
| TM190b peridotite      |                                   |  | 0.703402                        | nd                                | nd                                | nd                                | nd                                |
| C25                    | Mt. Cameroon                      |  | 0.703350                        | 0.512777                          |                                   |                                   |                                   |
| C5                     | Mt. Cameroon                      |  | 0.703280                        | 0.512781                          |                                   |                                   |                                   |

All these isotopic data confirm the occurrence of a unique mantle source with a HIMU component under the Mount Cameroon.

## Conclusions

The Mount Cameroon lavas constitute a slightly differentiated sodic alkaline series ranging from basanites essentially, through alkaline basalts and hawaiites to rare mugearites. The distribution of major and trace elements suggests a fractional crystallization process, with early crystallization of olivine, clinopyroxene and oxides, followed by plagioclase and alkali feldspar. The alteration phenomenon remains weak. Mount Cameroon magmas are formed by partial melting of a mantle plume. They generated from a mixing of melts derived from garnet and spinel lherzolite (Tsafack 2009). The Sr-Nd isotopic compositions show that crustal contamination was negligible during ascent and differentiation of the magma.

Different rare earth ratios as well as isotopic signatures of lavas suggest that the

HIMU mantle reservoir was involved in the genesis of the Mount Cameroon magmas. The extended age range, between 2.83 and 0 Ma, confirms that the Mount Cameroon magmatic system was active from Late Pliocene to Present.

*Acknowledgments:* This work has been supported by the SCAC (Service de Coopération et d'Action Culturelle de la France au Cameroun) and EGIDE (Centre français pour l'accueil et les échanges internationaux). Isotopic data have been measured by D. Demaiffe at the Laboratoire de Géochimie isotopique, Université Libre de Bruxelles, Belgium. J.C. Philippet has done a part of K-Ar datings at Université de Bretagne Occidentale, France. A.R. McBirney is thanked for pertinent remarks and L. Daumas for figures.

## References

- Allègre C (2005) *Géologie isotopique*. Belin, Paris, 496 p.
- Bardintzeff JM., McBirney AR. (2000) *Volcanology*. Jones & Bartlett, Sudbury, USA, 288 p.
- Bellon H, Rangin C (1991) *Geochemistry and isotopic dating of Cenozoic volcanic arc*

- sequences around the Celebes and Sulu Seas. In: Silver EA, Rangin C, Breymann MT et al. (Eds.) *Proceedings of the Ocean Drilling Program. Scientific Results*, 124, 321-338
- Burke KC, Whiteman AJ (1973) Uplift, rifting and the break-up of Africa. In: Tarling DH, Runcorn SK (Editors) *Implications of Continental Drift to the Earth Sciences*, 735-755
- Carignan J, Hild P, Mevelle G, Morel J, Yeghicheyan D (2001) Routine analyses of trace elements in geological samples using flow injection and low pressure on-line liquid chromatography coupled to ICP-MS: A study of reference materials BR, DR-N, UB-N, AN-G and GH. *Geostandard Newsletter, Journal of Geostandards and Geoanalysis*, **25**, 2-3, 187-198
- Chauvel C, Hofmann AW, Vidal P (1992) HIMU-EM: The French Polynesian connection. *Earth and Planetary Science Letters*, **110**, 99-119
- Déruelle B (1982) Risques volcaniques au mont Cameroun. *Revue de géographie du Cameroun*, **3**, 1, 33-40
- Déruelle B, Bardintzeff JM, Cheminée JL, Ngounouno I, Lissom J, Nkoumbou C, Étamé J, Hell JV, Tanyiléké G, N'ni J, Ateba B, Ntepe N, Nono A, Wandji P, Fosso J, Nkouathio DG (2000) Eruptions simultanées de basalte alcalin et de hawaïite au mont Cameroun (28 mars–17 avril 1999). *Comptes Rendus Académie Sciences Paris, Sciences de la terre et des planètes*, **331**, 525-531
- Déruelle B, Ngounouno I, Bardintzeff JM (2001) Wehrlites et pyroxénites en nodules dans les basaltes du Mt. Cameroon: évidence d'un métasomatisme mantellique. *12<sup>th</sup> International Conference of the Geological Society of Africa, Yaoundé, Cameroon, 27 March–2 April 2001, Journal of the Geoscience Society of Cameroon*, **1**, 1A, 39-40
- Déruelle B, Ngounouno I, Demaiffe D (2007) The 'Cameroon Hot Line' (CHL): A unique example of active alkaline intraplate structure in both oceanic and continental lithospheres. *Comptes Rendus Geoscience*, **339**, 9, 589-600
- Dumort JC (1967) Caractères chimiques des trois volcanismes du Cameroun. *Bulletin B.R.G.M.*, **3**, 21-75
- Faure G (2001) *Origin of Igneous Rocks. The Isotopic Evidence*. Springer Verlag, 496 p.
- Fitton JG (1987) The Cameroon line, West Africa: a comparison between oceanic and continental alkaline volcanism. In: Fitton JG, Upton BGJ (Eds.), *Alkaline Igneous Rocks. Geological Society London Special Publication*, **30**, 273-291
- Fitton JG, Dunlop HM (1985) The Cameroon line, West Africa, and its bearing on the origin of oceanic and continental alkali basalt. *Earth and Planetary Science Letters*, **72**, 23-38
- Fitton JG, Saunders AD, Norry MJ, Hardarson BS, Taylor RN (1997) Thermal and chemical structure of the Iceland plume. *Earth and Planetary Science Letters*, **153**, 197-208
- Fosso J, Ménard JJ, Bardintzeff JM, Wandji P, Tchoua FM, Bellon H (2005) Les laves du mont Bangou: une première manifestation volcanique éocène, à affinité transitionnelle, de la Ligne du Cameroun. *Comptes Rendus Géoscience*, **337**, 315-325
- Guillou H, Carracedo JC, Day S (1998) Dating of the upper Pleistocene–Holocene volcanic activity of La Palma using the unspiked K-Ar technique. *Journal of Volcanology and Geothermal Research*, **86**, 137-149
- Halliday AN., Dickin AP, Fallick AE, Fitton JG (1988) Mantle dynamics: A Sr, Nd, Pb and O isotopic study of the Cameroon Line volcanic chain. *Journal of Petrology*, **29**, 181-211
- Halliday AN, Davidson JP, Holden P, Dewolf C, Lee DC, Fitton JG (1990) Trace-element fractionation in plumes and the origin of HIMU mantle beneath the Cameroon Line. *Nature*, **347**, 523-528
- Hardarson BS, Fitton JG (1991) Increased mantle melting beneath Snaefellsjökull volcano during Late Pleistocene deglaciation. *Nature*, **353**, 62-64
- Hofmann AW, Jochum KP, Seufert M, White WM (1986) Nb and Pb in oceanic basalts: New constraints on mantle evolution. *Earth and Planetary Science Letters*, **79**, 22-45
- Irvine TN, Baragar WRA (1971) A guide to the chemical classification of the common volcanic rocks. *Canadian Journal of Earth Sciences*, **8**, 523-548
- Itiga Z, Chakam Tagheu PJ, Wotchoko P, Wandji P, Bardintzeff JM, Bellon H (2004) La Ligne du Cameroun: Volcanologie et géochronologie de trois régions (mont Manengouba, plaine du Noun et Tchabal Gangdaba). *Géochronique*, **91**, 13-16.
- Lee DC, Halliday AN, Fitton JG, Poli G (1994) Isotopic variation with distance and time in the volcanic islands of the Cameroon line: evidence for a mantle plume origin. *Earth and Planetary Science Letters*, **123**, 119-138

- Le Maitre RW (Editor) (2002) *Igneous Rocks, A Classification and Glossary of Terms. (Recommendations of the International Union of Geological Sciences Subcommission on the Systematics of Igneous Rocks)*, Cambridge University Press, UK, 236 p.
- Meschede M (1986) A method of discriminating between different types of mid-ocean ridge basalts and continental tholeiites with the Nb–Zr–Y diagram. *Chemical Geology*, **56**, 207-218
- Moundi A, Wandji P, Bardintzeff JM, Ménard JJ, Okomo Atouba LC, Mouchereou OF, Reusser E, Bellon H, Tchoua FM (2007) Les basaltes éocènes à affinité transitionnelle du plateau Bamoun, témoins d'un réservoir mantellique enrichi sous la ligne volcanique du Cameroun. *Comptes Rendus Geoscience*, **339**, 396-406
- Ngounouno I, Déruelle B, Bardintzeff JM (2001) Wehrlite and clinopyroxenite xenoliths from Mt Cameroon: Implications for lithospheric processes. *XI European Union of Geosciences meeting, Strasbourg, 8-12 April 2001, Journal Conference Abstract*, **6**, 1, 474-475
- Ngounouno I, Déruelle B, Montigny R, Demaiffe D (2006) Les camptonites du Mont Cameroun, Afrique. *Comptes Rendus Geoscience*, **338**, 537-544
- Nkouathio DG, Kagou Dongmo A, Bardintzeff JM, Wandji P, Bellon H, Pouclet A (2008) Evolution of volcanism in graben and horst structures along the Cenozoic Cameroon Line (Africa): implications for tectonic evolution and mantle source composition. *Mineralogy and Petrology*, **94**, 287-303
- Pearce JA, Cann JR (1973) Tectonic setting of basic volcanic rocks determined using trace elements analyses. *Earth and Planetary Science Letters*, **19**, 290-300
- Suh CE, Sparks RSJ, Fitton JG, Ayonghe SN, Annen C, Nana R, Luckman A (2003) The 1999 and 2000 eruptions of Mount Cameroon: eruption behaviour and petrochemistry of lava. *Bulletin of Volcanology*, **65**, 267-281
- Sun SS, McDonough WF (1989) Chemical and isotopic systematics of oceanic basalts: implications for mantle composition and processes. In: Saunders AD, Norry MJ (Editors) *Magmatism in the Ocean Basins. Geological Society London Special Publication*, **42**, 313-345
- Tsafack JPF (2009) *Volcanisme plio-quadernaire du Mont Cameroun: pétrologie, minéralogie, géochimie isotopique, géochronologie et évolution de la bordure côtière*. Thèse Doctorat Ph.D., Université Yaoundé I, Cameroun, 188 p.
- Tsafack JPF, Wandji P, Bardintzeff JM, Nkouathio DG (2007) Occurrence of a sedimentary basement under the Mount Cameroon active volcano (Cameroon Volcanic Line). *26<sup>th</sup> ECGS (European Center for Geodynamics and Seismology) Workshop, Active Volcanism and Continental Rifting (AVCOR-07)*, Luxembourg, November 19-21, 2007
- Upton BGJ., Semet MP, Joron JL (2000) Cumulate clasts in the Bellecombe Ash Member, Piton de la Fournaise, Réunion Island, and their bearing on cumulative processes in the petrogenesis of the Réunion lavas. *Journal of Volcanology and Geothermal Research*, **104**, 297-318
- Wandji P, Bardintzeff JM, Tchoua FM, Déruelle B, Nkouathio DG, Kagou Dongmo A, Itiga Z, Wotchoko P, Chakam Tagheu PJ (2001) Le mont Cameroun (ligne du Cameroun): un laboratoire naturel d'étude des risques et des bienfaits du volcanisme. *GSAf 12: Geo-environnemental Catastrophes in Africa. Journal Geoscience Society, Cameroon*, **1**, 1A, 134-135
- Wandji P, Tsafack JPF, Bardintzeff JM, Nkouathio DG, Kagou Dongmo A, Bellon H, Guillou H (2009) Xenoliths of dunites, wehrlites and clinopyroxenites in the basanites from Batoke volcanic cone (Mount Cameroon, Central Africa): Petrogenetic implications. *Mineralogy and Petrology*, **96**, 81-98
- Weaver BL (1991) The origin of ocean island basalt end-member composition: trace element and isotopic constraints. *Earth and Planetary Science Letters*, **104**, 381-397
- Wood DA (1980) The application of a Th–Hf–Ta diagram to problems of tectonomagmatic classification and to establishing the nature of crustal contamination of basaltic lavas of the British Tertiary volcanic province. *Earth and Planetary Science Letters*, **50**, 11-30
- Woodhead JD (1996) Extreme HIMU in an oceanic setting: the geochemistry of Mangaia Island (Polynesia), and temporal evolution of the Cook-Austral hotspot. *Journal of Volcanology and Geothermal Research*, **72**, 1-19

Accepted October 15, 2009