



HAL
open science

Palaeoecological response to Greenlandian (Early Holocene) climatic changes: Insight from an abandoned-channel sequence of the Meuse River at Autrecourt-et-Pourron (Ardennes, France)

Caroline Schaal, Henri-Georges Naton, Pascale Ruffaldi, Salomé Granai, Guillaume Jamet, Olivier Brun, Émilie Gauthier

► To cite this version:

Caroline Schaal, Henri-Georges Naton, Pascale Ruffaldi, Salomé Granai, Guillaume Jamet, et al.. Palaeoecological response to Greenlandian (Early Holocene) climatic changes: Insight from an abandoned-channel sequence of the Meuse River at Autrecourt-et-Pourron (Ardennes, France). *Palaeogeography, Palaeoclimatology, Palaeoecology*, 2020, 557, pp.109937. 10.1016/j.palaeo.2020.109937 . hal-03115439

HAL Id: hal-03115439

<https://hal.science/hal-03115439>

Submitted on 22 Aug 2022

HAL is a multi-disciplinary open access archive for the deposit and dissemination of scientific research documents, whether they are published or not. The documents may come from teaching and research institutions in France or abroad, or from public or private research centers.

L'archive ouverte pluridisciplinaire **HAL**, est destinée au dépôt et à la diffusion de documents scientifiques de niveau recherche, publiés ou non, émanant des établissements d'enseignement et de recherche français ou étrangers, des laboratoires publics ou privés.



Distributed under a Creative Commons Attribution - NonCommercial 4.0 International License

1 **Palaeoecological response to Greenlandian (Early Holocene) climatic changes: Insight**
2 **from an abandoned-channel sequence of the Meuse River at Autrecourt-et-Pourron**
3 **(Ardennes, France)**

4

5 Caroline Schaal^{a,b,*}, Henri-Georges Naton^{b,c}, Pascale Ruffaldi^a, Salomé Granai^{b,d}, Guillaume
6 Jamet^{b,d}, Olivier Brun^e, Émilie Gauthier^a

7

8 ^aChrono-environnement Laboratory CNRS UMR6249, Université de Bourgogne-Franche-Comté,
9 16 route de Gray, 25000 Besançon, France

10 ^bGéoArchÉon SARL, 30 rue de la Victoire, Viéville-sous-les-Côtes, France

11 ^cEquipe d'Ethnologie préhistorique UMR 7041, Arscan Maison de l'archéologie et de l'Ethnologie
12 21 allée de l'Université, 92023 Nanterre cedex, France

13 ^dLaboratoire de Géographie Physique : environnements quaternaires et actuels, UMR 8591 CNRS-
14 Univ. Paris 1-UPEC, 1 place Aristide Briand, 92195 Meudon Cedex, France

15 ^eConseil Départemental des Ardennes, Service Archéologique, Hôtel du Département CS 20001,
16 08011 Charleville-Mézières, France

17

18 * Corresponding author. *E-mail address:* caroline.schaal@univ-fcomte.fr (C. Schaal).

19

20 **ABSTRACT**

21 A Greenlandian (Early Holocene) palaeochannel of the Meuse River is described from
22 Autrecourt-et-Pourron in the Ardennes region of northern France. During the Younger Dryas,
23 fluvial deposits represent a high-energy, sinuous palaeochannel, but at the onset of the
24 Holocene, progressive channel abandonment resulted in the establishment of a low-energy
25 meandering river system. Well-dated studies using palynology, carpology, malacology and
26 geomorphology reveal a Greenlandian succession of changes in fluvial dynamics and
27 vegetation. Between 11,700 and 11,400 cal yr BP, warmer temperatures led to the development
28 of a birch community (*Betula* sp.) within an open grassland, dominated by herbaceous cold-
29 adapted plants (*Linum alpinum*, *Plantago montana*, *Artemisia* sp., *Juniperus* sp.). Between
30 11,400 and 11,100 cal yr BP, the river and the vegetation dynamics reflected two short-term

31 climate events. Around 11,400 cal yr BP, the palaeochannel became separated from the active
32 channels of the Meuse River but remained dominated by waterlogged wetlands. This cold and
33 wet phase represents the “Preboreal Oscillation” also referred as the “11.4 ka event”. Around
34 11,300 cal yr BP, the records suggest that fire frequency increased close to the channel, and
35 may indicate a dry episode that reflects a sharp, short-lived rise in temperature. Between 11,100
36 and 10,700 cal yr BP (Late Preboreal phase), the channel received flood deposits again. *Salix*
37 and helophytes developed while *Populus* colonised the riverbank. From 10,700 cal yr BP, at
38 the beginning of the Boreal phase, the palaeochannel was finally abandoned and dense
39 temperate woodland with *Corylus avellana* and *Quercus* spp. became established. Based on its
40 high chronological resolution, Autrecourt-et-Pourron represents a key locality in north-western
41 Europe to investigate environmental change in connection with Early Holocene short climate
42 variations. In addition, the results highlight the valuable contribution of carpological analyses
43 in improving the spatial resolution of reconstructions of vegetation cover.

44

45 Keywords: Palaeoenvironment; Palaeochannel; Preboreal; Multiproxy investigation; Plant
46 macrofossils; Short climate variation

47

48 **1. Introduction**

49 Valley floor wetlands from northern Europe can provide valuable palaeoecological
50 archives that preserve information regarding environmental changes in several biotic and
51 abiotic proxies. Such studies have been conducted in Northern France (Antoine, 1997; Antoine
52 et al., 2003b, 2003a; Coutard et al., 2010; Le Jeune et al., 2005; Limondin-Lozouet, 1998;
53 Limondin-Lozouet and Antoine, 2001; Pastre et al., 2003, 1997), in Belgium (Deforce et al.,
54 2014; Meylemans et al., 2013; van der Sloot et al., 2014), in Netherlands (Bos, 2001, 1998; Bos
55 et al., 2018, 2007, 2006, 2005; Bos and van Geel, 2017; Huissteden et al., 1986), and in Poland

56 (Kołaczek et al., 2018a, 2018b). Holocene warming in northern Europe was prone to several
57 climate fluctuations (Magny, 2019, 2004; Rasmussen et al., 2014a, 2014b). In valley floors, the
58 beginning of the Preboreal was characterised by an intense fluvial activity, the cutting of large
59 palaeomeanders and avulsions. However, an increase in temperature ($10\pm 4^{\circ}\text{C}$) and precipitation
60 (Hoek and Bos, 2007; Kobashi et al., 2008; Magny, 2013) was interspersed with a brief cooling
61 due to melting ice and a change in the thermohaline circulation. This cooling phase, called the
62 "11.4 ka event", has been observed all over North-western Europe: in the GRIP and NGRIP
63 Greenland ice cores (Björck et al., 1997; Rasmussen et al., 2014b), in French and Swiss lakes
64 (Arbogast et al., 2006; Magny, 2004; Magny et al., 2006; Magny and Ruffaldi, 1995), in
65 Norway (Birks et al., 2000; Birks and Ammann, 2000) and the British Isles (Lowe et al., 1999).

66 In this framework, the French Meuse Valley (Northern France) provides the opportunity
67 to study climate changes and landscape evolution at the beginning of the Holocene (11,700 –
68 10,700 cal yr BP) especially during the Preboreal. So far, the French part of the Meuse valley
69 (Ardennes region) has had only one palaeoenvironmental investigation published, at Mairy site
70 (Lefèvre et al., 1993). A multidisciplinary approach (morphosedimentary, palynology and
71 malacology) was undertaken in two palaeochannels (My87 and My90), which characterised the
72 Greenlandian dynamics of the sedimentary and biological environments (Lefèvre et al., 1993).
73 In 2012, we had the opportunity to excavate the Autrecourt-et-Pourron site (Ardennes, France),
74 and we detected an extremely thick sedimentological sequence spanning from the beginning of
75 the Holocene at ca. 11,700 up to 10,200 cal yr BP. As a result, this unique high-resolution
76 sequence is shed light on the interactions between climate, vegetation and the river. This paper
77 discusses significant variations in fluvial and environmental dynamics, using a
78 multidisciplinary palaeoecological approach. We aim to describe Greenlandian environmental
79 changes and investigate their links with climate variations. The patterns observed at Autrecourt-
80 et-Pourron are compared with regional and global climate trends in order to characterise the

81 palaeohydrological and palaeoenvironmental events related to the Preboreal. Special attention
82 is given to the 11.4 ka event and its effects on river dynamics and the local environment.

83

84 **2. Study area**

85 The fluvio-palustrine sequence of Autrecourt-et-Pourron (49°36'57,391" N /
86 5°2'53,781" E/ altitude ca. 155 m a.s.l.) is located in the Meuse Valley, about 30 km upstream
87 from Charleville-Mézières in the Ardennes hilly region (Fig. 1). The Meuse River flows in a
88 northwesterly direction across Jurassic (Late-Lias) marly bedrock, following the Jurassic cuesta
89 scarp of the Eastern Parisian Basin. Airborne imagery and LIDAR-DEM from the 2018
90 copyrighted IGN (Institut Géographique National) resources provide a comprehensive
91 overview of the present-day alluvial landscape, which includes a low sinuosity channel (Canal
92 de l'Est), partly-located on the north-western border of the valley floor and a ~ 2 km-wide
93 floodplain. This floodplain was shaped by both recent meandering planforms and older irregular
94 palaeochannels with narrowing expansion. Such palaeochannels of the PalaeoMeuse river
95 system were incised in a ca. 4 m-thick layer composed of fluvial gravels corresponding to the
96 Pleniglacial valley infilling of Weichselian age (Lefèvre et al., 1993). The study carried out
97 here was undertaken at the same time archaeological excavations (2008 and 2012). Both field
98 surveys uncovered several palaeochannels of the PalaeoMeuse River, with the last field survey
99 in 2012 revealing a cross-section of a well-preserved palaeochannel sequence (Fig. 2). Its
100 continuous vertical succession (Section 3-6) exposed from the bottom of Trench N°6 has
101 allowed us to define stratigraphical units (SU) and undertake continuous sampling for
102 palaeoecological reconstruction.

103

104 **3. Materials and methods**

105 *3.1. Radiocarbon dating*

106 Samples were directly collected from a 160 cm thick section comprising a fluvio-palustrine
107 deposit with organic horizons. Based on the different lithostratigraphic units and organic
108 material availability, 10 samples of wood and terrestrial plants were dated by the AMS
109 radiocarbon method (^{14}C) in the Beta-Analytic (US) and Poznan-Radiocarbon (Poland)
110 laboratories (Table 1). Oxcal 4.3 (©Christopher Bronk Ramsey 2018) was used to calibrate the
111 AMS ^{14}C ages based on the Northern Hemisphere terrestrial IntCal13 calibration curve (Reimer
112 et al., 2013). Calibrated radiocarbon dates are expressed as cal yr BP, while the absolute
113 chronology based on an age-depth model was constructed with a 2σ confidence envelope using
114 the CLAM package (Blaauw, 2010). Linear interpolation between the dated intervals was
115 applied taking into account the main changes in the sedimentation rate in yr/cm (Fig. 3).

116 *3.2. Geochemical analyses*

117 For each sediment sample, the mineral sediment grain-size range was assessed with a
118 laser granularity analyser (Coulter LS 230). Samples were prepared by decarbonation (H_2O_2)
119 and dissolution of the organic matter (HCL). They were first sieved using a 2 mm mesh and
120 afterwards deflocculated with a few millilitres of sodium hexametaphosphate ($\text{Na}_6\text{O}_{18}\text{P}_6$). After
121 homogenisation, the samples were introduced gradually using an eyedropper, and the
122 concentration values were checked. The different granulometric fractions of the sample were
123 measured by laser sensor. The analyser measured, with an accuracy of <1%, the relative
124 proportions of clay (0.04-2 μm), silt (2-50 μm) and sand (50-2000 μm).

125 Using 100 mg samples of dry sediment, analyses of Total Organic Carbon (TOC) were
126 carried out with a CNS analyser. The TOC content was measured by thermocatalytic oxidation
127 (Elementar, Vario TOC cube analyser).

128

129 *3.3. Palaeozoological analysis*

130 Within the context of an exploratory analysis, 11 samples were studied to assess the
131 malacological preservation potential. Shells were sieved and sorted by the carpologist. Only the
132 fraction between 0.5 and 2 mm (the most abundant in malacological remains) was studied,
133 which was a bias compared to the methodological standards of malacology (Limondin-Lozouet,
134 2002). Another bias was that the volume of sieved sediments (between 2 and 4 litres) was
135 insufficient to reach the minimum number of 200 shells required for a malacological analysis
136 (Evans, 1972). Despite these biases, shells were determined in order to estimate the major
137 changes in the composition of the malacofauna within the sequence. This qualitative approach
138 was intended both to estimate the ratio between freshwater and terrestrial species, which is
139 important for assessing the palaeochannel dynamics, and to determine whether species used as
140 biostratigraphic markers on a northern French scale were identifiable at Autrecourt-et-Pourron.

141 In addition, as part of the exploratory analysis, microfaunal, micromammal and fish
142 remains found in 29 carpological samples were handpicked and counted. Although no
143 identification was undertaken, it seemed relevant to present the total abundances of microfaunal
144 and ichthyofaunal remains as these might also reflect environmental changes.

145

146 *3.4. Palaeobotanical analysis*

147 Palynological samples were extracted from cores with a sampling interval of 5 cm, and
148 34 sediment samples of 1 cm³ volume were prepared following standard pollen analytical
149 procedures (Faegri and Iversen, 1989), with chemical treatments (NaOH, HCl, HF, ZnCl₂)
150 followed by acetolysis. Pollen preservation was sufficient and between 250 and 800 pollen
151 grains were counted in each slide. Pollen types were identified using determination keys (e.g.
152 Beug, 2004), pollen reference guides (Moore, 1991; Reille, 1992-1998) and comparison with
153 the reference collection of the Chrono-environnement Laboratory (Besançon, France). The
154 identified species were sorted according to their morphological type (trees, herbaceous) and the

155 herbaceous taxa were categorised as ecological groups: heliophilous (*Artemisia*,
156 *Chenopodiaceae*, *Thalictrum*, *Helianthemum*, *Potentilla*, *Plantago*, *Centaurea*, etc.),
157 mesohygrophilous (*Filipendula*, *Equisetum*, *Sanguisorba officinalis*, *Polemonium*, *Lythrum*)
158 and aquatic (*Typha/Sparganium*, *Potamogeton*, *Myriophyllum*).

159 The 29 carpological samples with a thickness of 5 centimetres and a volume of 10 to 20
160 litres were extracted continuously on a stratigraphic column 85 cm wide. After sampling,
161 sediments were water-sieved with several meshes (2, 1, 0.5 and 0.25 mm). Sieved macrofossils
162 were fully sorted under a stereomicroscope with a magnification of 2x to 60x. Extracted
163 elements were seeds, bryophytes, buds, vegetative parts (internodes, leaf abscission scars),
164 twigs larger than 2 mm in diameter, whole leaves, needles, and charcoal over 1 mm in diameter.
165 Plant macrofossils were identified using standard specialised literature (Beijerinck, 1976;
166 Berggren, 1969; Cappers et al., 2006; Tomlinson, 1985) and on the basis of the reference
167 collections from the Chrono-environnement Laboratory and GéoArchÉon company. The
168 remains were counted according to the principle that a whole macrofossil equalled one
169 specimen. The fragments were also counted and then converted into an estimated whole
170 (minimum number of individuals) using the «judgmental method» (Pradat, 2015). All data were
171 recorded in the AGAM database (Schaal, 2019a). To measure functional diversity, the
172 ecological requirements (Ellenberg, 1992; Julve, 1998) of species were averaged and weighted
173 by the abundance of fossil remains. As a result, a hierarchical cluster analysis was constructed
174 to categorise groups of samples.

175 For plotting all the stratigraphic diagrams, the C2 program (©2014 Steve Juggins) was
176 used and we have defined the local pollen assemblage (LPAZ) from the botanical data.

177

178 **4. Results**

179 *4.1. Lithostratigraphy*

180 The detailed stratigraphic study of the section 3 (Trench N° 6), described in Table 2, showed
181 an alluvial sequence including an abandoned channel-fill, which was observed to be over 2.5 m
182 thick and composed of 22 stratigraphic units (SU). Those units have been grouped into main
183 associations of facies corresponding to Lateral-accretion Deposits (Element LA), Sandy
184 Bedforms (Element SB), Abandoned Channel Fills (Element FF(CH)) and Floodplain Fines
185 (Element FF) sensu Miall (1996). From a sedimentary point of view, the sequence corresponds
186 to contrasting depositional settings related to the fluvial history of a palaeochannel in the Meuse
187 Valley. It is proposed that the basal units (i.e. SU 301, SU 339, SU 341,) were formed in a
188 fluvial bar domain composed of lateral accretion structures (LA) and sand bars (SB). Indeed,
189 we suggest a south-western lateral adjustment of a low to moderate sinuosity stream within a
190 multi-channeled river (i.e. the Palaeo-Meuse River system). According to the age-depth model,
191 we consider that these Late-Glacial fluvial macroforms (LA and SB) were the result of a
192 transitional river system at the expense of a previous braided-plain, as observed over the
193 Weichselian Pleniglacial period (Antoine et al., 2003a, 2003b; Coutard et al., 2010; Limondin-
194 Lozouet and Antoine, 2001; Pastre et al., 2003). Field observations of the SU 326a/b, SU 327,
195 SU 328 and SU 329 support the progressive burial of the preexisting lateral bars by
196 sedimentation of suspended-load deposits with varying amounts of sand (overbank to
197 backswamp deposits). We interpret this fine-grained sediment deposition as the result of
198 channel plugging (CH-FF) controlled by a diminishing flow regime. At the supra-regional scale,
199 the large valleys from the Parisian Basin showed a reduction in the number of channels with
200 generalised clogging and subsequent peat infilling from the Lateglacial (Pastre et al., 2000). At
201 Autrecourt, the floodplain reworking process of the PalaeoMeuse River was characterised by
202 the slow abandonment of its secondary channels followed by vegetated swamp development
203 (CH-FF), with local peat bogs, as observed in SU 330 to SU 332. The upper part of the alluvial
204 sequence was dominated by vertical accretion of floodplain fines (FF), with the occurrence of

205 an embryonic humic soil (SU 334), interbedded with clayey silts units (SU 333 to SU 335). The
206 overlying SU 336 is part of 1.5 m-thick subsurface alluvial clay deposits which exhibited
207 reworking evidence, including protohistoric (308-184 BC dendrochronological date on
208 *Quercus* sp.) remains (which were not sampled, and thus not described in this paper). Finally,
209 the current soil (ca. 0.5 m) covered alluvial deposits.

210

211 4.2. Microfaunal data

212 In sedimentary units SU 326, SU 327 and SU 328, an average of 5 fish remains/litre
213 (scales and vertebrae) were found (Fig. 4). In SU 329, fish remains were scarce. In SU 330, few
214 fish remains were recorded while an average of 6/litre of micro-mammal remains were found.
215 No fish remains were observed in SU 331, SU 332 and SU 333.

216 Malacological samples provided assemblages that reflected two environmental phases.
217 First, in SU 326, terrestrial molluscs were dominant (Table 3). Almost half of the specimens
218 belonged to a single species: *Trochulus hispidus*. Besides this mesophile species, the open-
219 ground species *Pupilla muscorum* and the marshland species *Oxyloma elegans* were the most
220 common. In addition, two terrestrial species indicative of cold environments, were listed during
221 this first environmental phase: *Pupilla alpicola* and *Columella columella*, which are mainly
222 restricted today to boreo-alpine areas (Welter-Schultes, 2012). The list of freshwater species,
223 with *Pisidium subtruncatum* as the main taxon, suggested permanent water in the palaeochannel
224 (Welter-Schultes, 2012). In SU 327 and SU 328, terrestrial molluscs virtually disappeared. The
225 species composition of freshwater mollusc assemblages changed with *Valvata macrostoma*,
226 characteristic of periodic pools in floodplain contexts (Horsák et al., 2013), which was observed
227 as the main taxon. The upper sedimentary units were devoid of any malacological remains,
228 probably because of the acidity of peat deposits, which prevented the development of molluscs
229 and/or the preservation of their shells.

230

231 4.3. Palaeobotanical data

232 **In SU 326, SU 327 and SU 328** (local pollen assemblage zone **LPAZ AUT.1**), NAP
233 values (> 60%) are high, which suggest an open landscape, dominated by Poaceae and
234 heliophilic taxa (*Artemisia*, *Thalictrum*, *Helianthemum* and Chenopodiaceae). *Pinus* (20% of
235 records) and *Betula* (not exceeding 10%, with a peak in layer SU 327) represent woodland (Fig.
236 5). Taxa from wet meadows are also well represented with Cyperaceae (30%) and *Filipendula*
237 (20 %). The carpological diagram (Fig. 6) specifies the composition of the herbaceous
238 assemblage with some taxa representative of cold climates such as *Linum alpinum*, which is
239 found today at high altitudes (Alps Mountain). Carpological results also give accurate
240 information about ecology, particularly for mesohygrophilic and aquatic plants. The plant
241 macrofossil assemblage is composed of some algae (*Nitella* sp.), submerged plants
242 (*Myriophyllum spicatum*) and floating leaf plants (*Potamogeton* sp.). Hygrophytes and seasonal
243 amphibious vegetation complement the aquatic spectrum (*Carex rostrata*, *Rorippa palustris*
244 and *Phragmites australis*). Riparian and wet meadow plants also occur (*Carex elata*,
245 *Filipendula ulmaria*, *Geum rivale*, *Viola* cf. *palustris*, *Stellaria palustris* and *Peuceodanum*
246 *officinale*). Some weed species (*Oxybasis rubra*, *Urtica dioica* and *Ranunculus repens*) and
247 *Cenococcum geophilum* sclerotia have been found. In the carpological diagram, trees are
248 represented by macrofossils of *Betula* sp. and *Salix* sp. (seeds and buds).

249 **In SU 329 (LPAZ AUT.2)**, the percentage of *Pinus* pollen increases slightly, while
250 *Betula* pollen and macrofossils decreased (Figs. 5 and 6). At the same time, oogonia from *Chara*
251 algae sharply increase, as well as the seed densities of *Potamogeton*, *Carex rostrata*, *Rorippa*
252 *palustris* and *Veronica longifolia*. The riparian vegetation is imperceptible and taxa from
253 meadow environments decline.

254 **In SU 330 (LPAZ AUT.3)**, numerous wood charcoal fragments (between 100 and 200
255 > 1mm per litre of sediment) were recovered. Carbonised seeds of wetland plants, such as
256 *Carex*, were also found with an average of 5 seeds per litre. Macrofossils of aquatic plants
257 almost disappeared whereas seasonal amphibious and hygrophilous plant remains such as
258 *Sparganium erectum*, *Carex elata*, *Filipendula ulmaria*, *Ranunculus repens* and *Thalictrum*
259 *flavum* increased. The first riparian forest indicators are *Stachys sylvatica*, *Prunus spinosa* and
260 *Rhamnus cathartica*, while at the top of this pollen zone the end of the *Juniperus* phase is
261 recorded.

262 **In SU 331 (LPAZ AUT.4)**, charcoal and carbonised seeds were still recovered but in
263 far less abundances (Fig. 4). *Pinus* pollen reaches its maximum percentages between 40 and
264 60% (Fig. 5). The main components of the aquatic environment change with *Myriophyllum*
265 *spicatum* and *Ranunculus aquatilis* agg. being recorded as the dominant species. Helophytic
266 vegetation decreases despite the presence of *Sparganium erectum* seeds. Riverside vegetation
267 with *Salix*, *Solanum dulcamara* and *Filipendula ulmaria* expand, while taxa indicative of
268 alluvial forest develop (*Prunus spinosa*, *Rhamnus cathartica* and *Origanum vulgare*).

269 **In SU 332 (LPAZ AUT.5)**, high percentages of *Betula* and *Salix* pollen and
270 macrofossils characterize this phase, while Cyperaceae and *F. ulmaria* gradually decline (pollen
271 and seeds). High abundances of *Hippuris vulgaris* and *R. aquatilis* agg. correlate with the
272 aquatic environment of the channel. The riparian vegetation shows a diverse spectrum including
273 *Lycopus europaeus* and *Valeriana officinale*.

274 **SU 333 (LPAZ AUT.6)** is marked by a *Pinus* decline (13%) and the development of
275 *Corylus*, comprising 45% of the pollen assemblage, together with the appearance of
276 mesothermophilic taxa, such as *Quercus* (2.5%) and *Ulmus* (2%). Forest herbs such as
277 *Origanum vulgare*, *Stachys sylvatica* and *Valerianella dentata* are also important. This last
278 phase is highlighted by a strong decrease in Cyperaceae (3%) and mesohygrophilous taxa (e.g.

279 *Filipendula* and *Equisetum*). With the presence of *Ranunculus aquatilis* and *Hippuris vulgaris*
280 in both palynological and carpological diagrams, increasing drier conditions can be
281 reconstructed within the channel. The occurrence of *Lycopus europaeus* and *Eupatorium*
282 *cannabinum* indicate a wet meadow environment in its vicinity.

283

284 **5. Discussion**

285

286 *5.1. Palaeoenvironmental succession at Autrecourt-et-Pourron*

287 The phase AUT.0 was defined from the current landforms and the lithostratigraphy since
288 no samples were taken within the gravels and sands of the excavation floor (SU 301, SU 339
289 and SU 341). The depositional settings observed at the base of the section 3-6 are characterised
290 by lateral bar deposits and sandy bedforms recorded along the course of a narrow channel (ca.
291 5 to 10 m-width). Thus, it appears that this palaeochannel probably occurred in a relatively
292 stable multi-channeled floodplain as a wandering gravel-bed river controlled by both high
293 hydrodynamic conditions and lateral accretion processes. It is assumed that this transitional
294 river pattern, including several channels with such geometry, incised the underlying pleniglacial
295 gravels. An age of between 12,377 and 11,626 cal yr BP is supported by two radiocarbon
296 measurements on waterlogged wooden twigs (Table 1). This time-span covers the Younger
297 Dryas period, reported in the GRIP isotope record as the last cold phase before the postglacial
298 warming (Ammann et al., 2007; Rasmussen et al., 2014b). A succession of silt, clay and peat
299 dated between c. 11,700 and c. 10,200 cal yr BP, then slowly filled the channel with the low
300 sedimentation rate being of an oxbow lake type (Fig. 3). The phases established from the age-
301 depth model were very accurate in comparison with other alluvial plain or down slope records.
302 Six environmental phases (AUT.1 to AUT.6) were defined in this time frame spanning the first
303 half of the Greenlandian.

304

305 5.1.1. AUT.1: a cold steppic environment recording backswamp deposits

306 The phase AUT.1 covers sandy and clayey silts (SU 326, 327 and 328) deposited in low
307 sedimentation dynamics. In the pollen assemblages, herbaceous plants such as *Artemisia* and
308 *Helianthemum* are dominant and, in the carpological assemblages, taxa from basophilic
309 grassland vegetation (such as *Linum alpinum*, *Scabiosa columbaria* and *Knautia arvensis*) show
310 occurrences restricted to the phase AUT.1. The record of *Linum alpinum* in SU 326 is of
311 significance in terms of palaeoclimatic interpretation, as this species only grows today in
312 subalpine areas, above 1500 m a.s.l. (Julve, 1998). In the whole SU, the presence of cold-
313 tolerant molluscs in an assemblage dominated by *Trochulus hispidus* and the absence of
314 thermophile species from woodland environments are consistent with such a reconstruction of
315 cold climate conditions. In SU 327, the decline or disappearance of these cold-tolerant plants
316 and molluscs suggests warmer conditions c. 11,600-11,500 cal yr BP. In the carpological
317 analysis, *Pinus* is absent, as is *Juniperus*, which are both adapted to poorly developed and thin
318 soils, as probably occurred on the valley's slope. Meanwhile *Salix* is the dominant tree, as it
319 grew directly in the vicinity of the palaeochannel. In addition, characteristic plants of eroded
320 sandy and stony soils (such as *Arenaria serpyllifolia* and *Linaria supina*) together with the
321 recorded fungal species *Cenococcum geophilum*, indicative of short environmental stress (Eide
322 et al., 2006; Kroll, 1988; van Geel et al., 1989; Walker et al., 2003), suggest erosion of soil and
323 organic matter in the floodplain. Sporadic fluvial inputs observed as overflow facies in SU 327
324 and SU 328 are in agreement with such biological features. The increasing proportions of the
325 freshwater mollusc *Valvata macrostoma*, indicative of standing water, would be consistent with
326 a decline in hydrodynamics. The notable abundances of *Urtica dioica*, *Chenopodium rubrum*,
327 *Ranunculus repens* and *Prunella vulgaris* might suggest the presence of large herbivores (Bos
328 et al., 2006) since coprophilous fungi (Sordariaceae and *Sporormiella*), which could be

329 indicators of grazing pressure (Gauthier et al., 2010; van Geel and Aptroot, 2006), have been
330 observed in the pollen samples (E. Gauthier, personal communication). The slow change in
331 vegetation in the Greenlandian at Autrecourt-et-Pourron might have favoured the Lateglacial
332 megafauna, which eventually disappeared from the region with the subsequent disappearance
333 of the steppes.

334

335 5.1.2. AUT.2: a well-vegetated abandoned channel-fill under cold conditions

336 The phase AUT.2 covers SU 329. *Pinus* forests developed gradually while a decline of
337 *Betula* sp. was observed in both the palynological and carpological diagrams, suggesting a
338 greater distance from wooded areas in the valley. A decrease in *Salix* sp. macro-remains was
339 also detected in the floodplain, while Poaceae steppe, *Thalictrum* and *Filipendula* wet meadows
340 were significantly well-represented. Plant macrofossils assemblages were strongly dominated
341 by *Chara oogonia* and *Carex rostrata*, indicative of aquatic environments. This sudden change
342 in the vegetation composition together with the development of organic mud in SU 329 suggest
343 that channel abandonment was occurring away from the active river system. A water depth of
344 two metres could be estimated on the basis of the formation of calcium carbonate encrusting
345 the *Chara oogonia* (Pełechaty et al., 2013). Furthermore, the presence of aquatic and helophytic
346 plants, such as *Myriophyllum spicatum* and *Carex rostrata*, indicate slightly colder average
347 temperatures than during the end of phase AUT.1. The list of plant taxa has enabled an
348 estimation of the minimum mean July temperatures to be between 8 and 10 °C (Bos et al.,
349 2007).

350

351 5.1.3. AUT.3: development of marshland environment and fire activity

352 Whereas in the silts (SU 326 to SU 329), the moisture content was rather stable and
353 provided a suitable environment for the preservation of organic material, the plant macrofossils
354 in the peat layers (SU 330 to SU 332) were more deteriorated (Schaal and Naton, submitted).

355 This taphonomic bias, even if low, should be carefully considered in palaeoecological
356 interpretations.

357 This environmental phase AUT.3 covers peats from SU 330. In the carpological
358 diagram, aquatic plants from AUT.2 virtually disappeared and were replaced by plants from
359 marshland environments, especially *Carex elata*, *Filipendula ulmaria* and *Thalictrum flavum*.
360 The numbers of plant macrofossils from arboreal taxa were low. In addition, the biodiversity of
361 terrestrial grasses sharply decreased. In the pollen diagram, at the transition between AUT.3
362 and AUT.4, *Pinus* sp. decline while *Betula* sp. and *Salix* sp. increase in proportion. This
363 decrease in *Pinus* sp. was identified in only one sample. However, it was observed shortly
364 before the disappearance of *Juniperus* in the pollen diagram and in connection with a peak in
365 charcoal and carbonized seeds (Fig. 4).

366

367 5.1.4. AUT.4: a riparian vegetation development in an abandoned channel-fill

368 In SU 331, described as dark peat, the specific composition of marshland plants
369 changed. In the carpological diagram, *Carex elata* and *Thalictrum flavum* were replaced by
370 *Sparganium erectum* and *Filipendula ulmaria* as the main species. Large helophytic plants with
371 rhizomes, such as *Typha* and *Sparganium*, developed in connection with the nutrient-rich peat.
372 The proportions of arboreal pollen increased in the valley and, in the floodplain, *Salix* sp.
373 showed a higher density of macro-remains. On the basis of their ecological requirements, the
374 appearances of the tree species *Prunus spinosa* and *Rhamnus cathartica*, and the herbaceous
375 forest plants *Stachys sylvatica* and *Luzula* sp. were favoured by the soil texture and its organic-
376 rich content (Ellenberg, 1992; Julve, 1998). The abandoned channel was colonised by trees and
377 grasses that composed the riparian vegetation.

378

379 5.1.5. AUT.5: development of an alluvial forest and hydrodynamic changes

380 This phase was defined according to the palaeobotanical assemblages of SU 332. *Betula*
381 sp. and *Salix* sp. showed higher proportions in the pollen diagram. In the carpological sequence,
382 *Betula* sp. was barely noticeable, while a high density of *Salix* sp. macro-remains was observed
383 together with the first occurrence of *Populus*. The results reveal that an alluvial forest developed
384 in the floodplain. Changes in the composition of the aquatic community (*Ranunculus aquatilis*
385 and *Hippuris vulgaris* as the main species) provide evidence of hydrodynamic fluctuations.
386 Therefore, we conclude that the abandoned channel was flooded by water estimated at 40 to
387 100 cm-depth. These wetter and more anoxic conditions favoured the conservation of the
388 organic remains. The occurrence of *Typha latifolia* in the pollen assemblage is of climatic
389 significance since this species requires minimum mean July temperatures of 13°C to develop
390 (Bos et al., 2007).

391

392 5.1.6. AUT.6: a temperate woodland in an alluvial plain setting

393 During AUT.6, which covers SU 333, mesothermophilic taxa (*Corylus*, *Quercus*,
394 *Ulmus*) characteristic of the temperate woodland develop, while *Pinus*, *Betula* and *Salix*
395 decline. Heliophilous taxa (*Artemisia*, *Thalictrum*, *Helianthemum* and Chenopodiaceae) are
396 virtually absent. The wetland considerably changed as well, with a mesohygrophilous
397 community of *Eupatorium cannabinum* replacing the wet meadow composed of Cyperaceae.
398 The swampy area shrank and only a few patches of sedges remained. The alluvial sedimentation
399 also changed with massive clay deposition as observed in SU 333. These facies settled out from
400 suspension in a backwater area of the floodplain, thus in the distal part of the fluvial distributary
401 system. This upper layer of grey clay was strongly subjected to erosional factors, resulting in
402 the carpological material being most likely moved and reworked, causing fragmentation and
403 even destruction. Given the absence of fossil remains of aquatic plants and ichthyofauna, it can

404 be assumed that the channel was definitely abandoned (Bogaart et al., 2003; Martín-Closas and
405 Gomez, 2004).

406 5.2 Palaeoenvironmental links with regional reference series

407 5.2.1. A useful record of the first centuries of the Holocene (11,700-11,400 cal yr BP)

408 At Autrecourt-et-Pourron, the base of the alluvial sequence was dated from the Younger
409 Dryas phase of the Lateglacial on the basis of radiocarbon dating. A multi-channel floodplain
410 environment was proposed based on the evidence of a sinuous and a gravel-bed palaeochannel
411 deposit (Fig. 7A). The Younger Dryas period was characterized by glaciers advancing,
412 significant temperature reduction (below -20°C) and the replacement of pine forests by
413 herbaceous steppe (Bos et al., 2018; Kasse et al., 2017; Renssen, 2001). The PalaeoMeuse River
414 has evolved towards a low-energy fluvial system from the onset of the Holocene. Based on the
415 section 3-6, fluvial sedimentation tends to be finer-grained than the sediment found with the
416 preexisting channel. In numerous alluvial series from northern France (e.g. Antoine et al., 2000;
417 Le Jeune et al., 2005; Orth et al., 2004; Pastre et al., 1997; Guélat and Richard, 2014) and north-
418 western Europe (e.g. Bogaart et al., 2003; Tebbens et al., 1999; Vandenberghe, 2002), the first
419 centuries of the Holocene were marked by an incision phase. This erosive period was not
420 recorded in the section 3-6 of Autrecourt-et-Pourron. In the Netherlands, while the transition
421 between the Younger Dryas and the onset of the Holocene (Friesland phase *sensu* Behre, 1966)
422 was reported as dating from c. 11,500 cal yr BP (Bos et al., 2007; Bos and van Geel, 2017), the
423 Lateglacial/Holocene transition was interpreted as occurring around 11,700 cal yr BP in the
424 GRIP and NGRIP Greenland ice cores (Björck et al., 1997; Rasmussen et al., 2014b).
425 Autrecourt-et-Pourron thus provides a valuable insight of the transition between the Lateglacial
426 and Holocene conditions in the Meuse valley. The cold-tolerant plants (such as *Linum alpinum*)
427 and molluscs (such as *Columella columella*), observed at the base of phase AUT.1, are likely
428 relics of colder Lateglacial conditions.

429 In the Dutch section of the middle Meuse River valley, the preservation of various
430 biological archives in Younger Dryas deposits have enabled an accurate environmental
431 reconstruction of the composition and distribution of vegetation (synthesised in Bos et al.,
432 2007). Whether the absence of biological samples in the Lateglacial coarse sediments from
433 Autrecourt-et-Pourron precludes any paleoenvironmental discussion, an open landscape most
434 likely developed. One could assume that the relative instability of the river might have formed
435 patches of gravel bars in the floodplain, while small-vegetated mid-channel islands developed
436 between the wandering channels. With the warming temperatures of the Greenlandian and the
437 changing style of the river, heliophilous herbs and trees became far more widespread in the
438 floodplain (phase AUT.1, Fig. 7B). In the Netherlands and Belgium, the Friesland Phase was
439 characterised by the full development of *Betula* woodland, while the open herbaceous
440 vegetation of the Younger Dryas became scarce (Bos et al., 2007; van Geel et al., 1980). This
441 phenomenon was not fully perceived in the carpological assemblages from Autrecourt-et-
442 Pourron since *Betula* remains were quite low in comparison with the Dutch plant assemblages.
443 It can be assumed that different edaphic conditions or geomorphological settings may explain
444 the relative scarcity of *Betula* at Autrecourt-et-Pourron.

445 *5.2.2. Highly fluctuating humidity and temperature conditions over a short period (11,400-*
446 *11,100 cal yr BP)*

447 At Autrecourt-et-Pourron, a sudden change was observed in the lithostratigraphy with
448 the occurrence of peats c. 11,400 cal yr BP (Fig. 3). The development of these organic-rich
449 sediments was observed in connection with a decline of *Betula*, an increase in Poaceae and the
450 appearance of taxa from cold (*Ephedra*) and wet (*Equisetum*) environments during the phase
451 AUT.2 (Fig. 5). In the phase AUT.3, despite rather poor conservation of plants macro-remains,
452 a decline of aquatic plants was observed (Fig. 6) together with an increase in charcoal (Fig. 4),
453 suggesting that a dry phase occurred c. 11,300 cal yr BP. One could hypothesize that the drying

454 of the valley bottom induced an increase in fire activity at the transition between phases AUT.3
455 and AUT.4. In Germany, an increase in fires has been reported as being connected with the
456 presence of Mesolithic settlements (Bos and Urz, 2003). However, at Autrecourt-et-Pourron,
457 there is no evidence to distinguish whether the fires were of natural or anthropogenic origin.
458 Nevertheless, the drier conditions reconstructed around 11,300 cal yr BP were *per se favourable*
459 to fires, as observed elsewhere in Europe (Doyen et al., 2015; Rius et al., 2014; Tinner and
460 Lotter, 2001). During the first part of the phase AUT.4, marshland vegetation developed, but
461 trees still showed poor assemblages until c. 11,100 cal yr BP (at 250 cm in Fig. 3).

462 This short period, spanning 200 years, was thus marked by highly fluctuating humidity
463 and temperature conditions. Each of these environmental phases lasted a few decades, or a
464 century at the most.. In the Netherlands, this period has been considered as the Rammelbeek
465 phase (between c. 11,400 and c. 11,250 cal yr BP), which was characterized by a decrease in
466 *Betula* in favour of herbaceous steppe assemblages (Behre, 1978; Bos et al., 2007; van Geel et
467 al., 1980). As a result, these changes in the plant cover led to the reconstruction of a dry climate
468 phase with hotter summers and colder winters. Indeed, Autrecourt-et-Pourron provides a
469 detailed and original record, far more complex than previously described for this period. The
470 cold and wet phase described in AUT.2 (Fig. 7C) would be coincident with the "Preboreal
471 Oscillation" (PBO), which was characterised by a gradual cooling over 100-150 years. This
472 cold event, reported as the "11.4 ka event", was widely observed in the GRIP and NGRIP
473 Greenland ice cores (Björck et al., 1997; Rasmussen et al., 2014b), in French and Swiss lakes
474 (Arbogast et al., 2006; Magny, 2004; Magny et al., 2006; Magny and Ruffaldi, 1995), in
475 Norway (Birks et al., 2000; Birks and Ammann, 2000), and in the British Isles (Lowe et al.,
476 1999). The dry phase observed in AUT.3 and AUT.4 (Fig. 7D) would be coincident with an
477 abrupt warming of $4 \pm 1.5^{\circ}\text{C}$ observed in the Greenland ice cores (Kobashi et al., 2008). The
478 authors suggested that the climate transition could have occurred within a few years given the

479 rapid increase in snow accumulation, and they compare this sudden warming with the
480 Dansgaard–Oeschger (D/O events), which consisted of several abrupt warming phases that took
481 place in a matter of decades (Bond et al., 2013).

482 Based on this high chronological resolution, Autrecourt-et-Pourron has become a
483 regional key sequence in north-eastern France to investigate these Greenlandian short climate
484 oscillations.

485

486 5.2.3. *The wet Late Preboreal phase (11,100-10,700 cal yr BP)*

487 At Autrecourt-et-Pourron, AUT.5 was marked by the development of alluvial forest and
488 a new fluvial input in the palaeochannel (Fig. 7E), both indicative of wetter conditions. Our
489 French series closely corresponds with the Dutch records from the Late Preboreal (11,250-
490 10,700 cal yr BP), which was considered as a wet climate phase (Bos et al., 2007; van der Plicht
491 et al., 2004). In addition, the appearance of *Populus* in AUT.5 is consistent with its colonisation
492 during the Late Preboreal phase further downstream.

493

494 5.2.4. *Temperate forest development of the Boreal phase*

495 At Autrecourt-et-Pourron, the vegetation composition sharply changed in AUT.6,
496 especially with the development of temperate woodlands (Fig. 7F). The development of *Corylus*
497 *avellana* woodland, inferred from it being the main tree species in the pollen assemblage
498 appeared as a strong marker of the Boreal phase in north-western Europe (e.g. Giesecke et al.,
499 2011). In the Netherlands, the appearance of *Corylus avellana* was dated c. 10,700 cal yr BP
500 (Bos et al., 2007). Similarly, the modelled age of the appearance of *Corylus avellana* at
501 Autrecourt-et-Pourron is consistent with such an assumption (transition between SU 331 and
502 SU 332 in Fig. 3). In addition, as in the Dutch Meuse River section, *Quercus* and *Ulmus*
503 appeared shortly after *Corylus* (Fig. 5).

504 At the onset of the Boreal, the palaeochannel was reduced to a very shallow stream with
505 stagnant water. In the French Ardennes, paleoenvironmental studies in fluvial contexts show
506 significant hiatus for the Boreal phase (Lefèvre et al., 1993). As such, well-preserved sequences
507 are still lacking to better characterise the fluvial dynamics and palaeoenvironmental
508 development during this phase.

509

510 **6. Conclusions**

511 A multiproxy investigation of a Greenlandian palaeochannel located in north-eastern
512 France has provided a good reconstruction of the river dynamics and environmental changes in
513 the Meuse River. The Meuse River showed several narrow and sinuous channels over the Late
514 Glacial, probably flowing in a mobile gravel-bed river system. At the onset of the Holocene,
515 such a depositional setting, based on the well-developed sequence of Autrecourt (section 3-6),
516 recorded a slowly infilling sequence before leaving behind an abandoned and vegetated channel
517 on the floodplain. Three steps are proposed as the response of the Preboreal climate variations:

- 518 1. The Early Preboreal (11,700-11,400 cal yr BP): silty inputs characterise the beginning of the
519 Preboreal at 11,700 cal yr BP. Subsequently, the flow regime of the channel slowly declined
520 for 300 years. Aquatic plants colonised in and around the area of the channel, which became
521 marshy. The speed of the current was slow enough for floating vegetation to colonise, which
522 suggests calm conditions. The slow infilling dynamics were interrupted by the "11.4 ka event".
- 523 2. The "11.4 ka event": during this very brief phase, lasting less than a century, the temperature
524 dropped sharply by 4°C. At the same time, groundwater levels remained very high. The water
525 in the channel remained deep and calm and the lowland vegetation continued to grow. Separated
526 from the main active river, the water-saturated area was covered with floating vegetation.
527 Amphiphytes, which benefit from high water levels, colonised. The "11.4 ka event" was
528 immediately followed by a rapid rise in temperature at around 11,300 cal yr BP, and channel

529 cut-off occurred suddenly. During this phase, lasting about a century or less, the water table
530 level decreased, the land dried up, and the wet vegetation disappeared and gave way to extensive
531 grasslands. As a result, these large areas of dry grass were able to catch fire

532 3. The Late Preboreal (11,100-10,700 cal yr BP): after these two oscillations of cold and warm
533 conditions, the vegetation dynamics were unstable for a century. For the next four hundred
534 years, the relatively high water table allowed aquatic and riparian vegetation to colonise and
535 the abandoned channel had a new fluvial input. Nevertheless, during the Boreal (10,700/10,600
536 cal yr BP), the channel was abandoned.

537 According to studies in the southern Netherlands, Bohncke et al. (1991) concluded that
538 during the Preboreal the vegetation phases were not so much related to thermal phenomena, but
539 to humidity variations and water conditions governing the observed palynological changes. The
540 carpological analysis of Autrecourt-et-Pourron not only confirms this hypothesis but also adds
541 detail to it as plant macrofossils provide information for characterizing river flows and water
542 levels in palaeochannels. The data presented in this study shows that the identification of a large
543 number of wetland species is a major step for improving the understanding and accuracy of past
544 climate and hydrological phenomena in North-East France (Schaal, 2019b), but also may be
545 useful for predicting future patterns.

546

547 **Acknowledgements**

548 Financial support for this study was provided by a CIFRE ANRT and by the Conseil
549 Départemental of the Ardennes (France). The authors express their sincere thanks to Christophe
550 Loup for CNS analyses, Marguerite Perret for grain-size analyses, Benjamin Dietre for his help
551 with age-model drawing, Mathieu Lejay for data mapping, Julien Didier for pollen preparations
552 and Alex Chepstow-Lusty for linguistic editing. Deepest appreciation is extended to the co-
553 authors.

555 **References**

- 556 Ammann, B., Birks, H., Walanus, A., Wasylikowa, K., 2007. Late Glacial Multidisciplinary Studies, in:
 557 Elias, S.A. (Ed.), *Encyclopedia of Quaternary Science*. Elsevier Science, pp. 2475–2486.
 558 <https://doi.org/10.1016/B0-444-52747-8/00223-4>
- 559 Antoine, P., 1997. Évolution Tardiglaciaire et début Holocène des vallées de la France septentrionale:
 560 nouveaux résultats. *Comptes Rendus de l'Académie des Sciences - Series IIA - Earth and*
 561 *Planetary Science* 325, 35–42. [https://doi.org/10.1016/S1251-8050\(97\)83270-3](https://doi.org/10.1016/S1251-8050(97)83270-3)
- 562 Antoine, P., Fagnart, J.-P., Limondin-Lozouet, N., Munaut, A.-V., 2000. Le Tardiglaciaire du bassin de
 563 la Somme : éléments de synthèse et nouvelles données [The Lateglacial from the Somme
 564 basin : first synthesis and new data]. *Quaternaire* 11, 85–98.
 565 <https://doi.org/10.3406/quate.2000.1658>
- 566 Antoine, P., Limondin-Lozouet, N., Auguste, P., Lamotte, A., Bahain, J.-J., Falguères, C., Laurent, M.,
 567 Coudret, P., Locht, J.-L., Depaepe, P., Fagnart, J.-P., Fontugne, M., Hatté, C., Mercier, N.,
 568 Frechen, M., Moigne, A.-M., Munaut, A.-V., Ponel, P., Rousseau, D.-D., 2003a.
 569 Paléoenvironnements pléistocènes et peuplements paléolithiques dans le bassin de la
 570 Somme (nord de la France). *Bulletin de la Société préhistorique française* 100, 5–28.
 571 <https://doi.org/10.3406/bspf.2003.12790>
- 572 Antoine, P., Munaut, A.-V., Limondin-Lozouet, N., Ponel, P., Dupéron, J., Dupéron, M., 2003b.
 573 Response of the Selle River to climatic modifications during the Lateglacial and Early
 574 Holocene (Somme Basin-Northern France). *Quaternary Science Reviews, Fluvial response to*
 575 *rapid environmental change* 22, 2061–2076. [https://doi.org/10.1016/S0277-3791\(03\)00180-
 576 *X*](https://doi.org/10.1016/S0277-3791(03)00180-X)
- 577 Arbogast, R.-M., Jacomet, S., Magny, M., Schibler, J., 2006. The significance of climate fluctuations for
 578 lake level changes and shifts in subsistence economy during the late Neolithic (4300–2400 BC
 579) in central Europe. *Vegetation History and Archaeobotany* 15, 403–418.
- 580 Behre, K.E., 1978. Die Klimaschwankungen im europäischen Präboreal. *Petermanns Geographische*
 581 *Mitteilungen* 97–102.
- 582 Beijerinck, W., 1976. *Zadenatlas der Nederlandsche Flora, Ten Behoeve van de Botanie,*
 583 *Palaeontologie, Bodemcultuur en Warenkennis, omvattende, naasr de inheemsche flora,*
 584 *onze Belangrijkste cultuurgewassen en verschillende adventiefsoorten.* Backhuys Meesters,
 585 Amsterdam.
- 586 Berggren, G., 1969. Atlas of seeds and small fruits of Northwest-European plant species (Sweden,
 587 Norway, Denmark, east Fennoscandia and Iceland) with morphological descriptions. Part 2,
 588 Cyperaceae. Swedish Museum of Natural History Berlings, Arlöv, Stockholm.
- 589 Beug, H.-J., 2004. *Leitfaden der Pollenbestimmung: für Mitteleuropa und angrenzende Gebiete.* Pfeil,
 590 München.
- 591 Birks, H.H., Ammann, B., 2000. Two terrestrial records of rapid climatic change during the glacial-
 592 Holocene transition (14,000- 9,000 calendar years B.P.) from Europe. *Proceedings of the*
 593 *National Academy of Sciences* 97, 1390–1394. <https://doi.org/10.1073/pnas.97.4.1390>
- 594 Birks, H.H., Battarbee, R.W., Birks, H.J.B., 2000. The development of the aquatic ecosystem at
 595 Kråkenes Lake, western Norway, during the late-glacial and early-Holocene – a synthesis.
 596 *Journal of Palaeolimnology* 23, 91–114.
- 597 Björck, S., Rundgren, M., Ingólfsson, Ó., Funder, S., 1997. The Preboreal oscillation around the Nordic
 598 Seas: terrestrial and lacustrine responses. *Journal of Quaternary Science* 12, 455–465.
 599 [https://doi.org/10.1002/\(SICI\)1099-1417\(199711/12\)12:6<455::AID-JQS316>3.0.CO;2-S](https://doi.org/10.1002/(SICI)1099-1417(199711/12)12:6<455::AID-JQS316>3.0.CO;2-S)
- 600 Blaauw, M., 2010. R-Code for “classical” age-modelling (CLAM V1.0) of radiocarbon sequences.
 601 *Quaternary Geochronology*.
- 602 Bogaart, P.W., Balen, R.T.V., Kasse, C., Vandenberghe, J., 2003. Process-based modelling of fluvial
 603 system response to rapid climate change—I: model formulation and generic applications.

604 Quaternary Science Reviews 22, 2077–2095. [https://doi.org/10.1016/S0277-3791\(03\)00143-](https://doi.org/10.1016/S0277-3791(03)00143-4)
605 4

606 Bohncke, S.J.P., Vandenberghe, J., Starkel, L., Gregory, K.J., Thornes, J.B., 1991. Palaeohydrological
607 development in the southern Netherlands during the last 15 000 years, in: Temperate
608 Palaeohydrology. John Wiley and Sons Ltd, pp. 253–281.

609 Bond, G.C., Showers, W., Elliot, M., Evans, M., Lotti, R., Hajdas, I., Bonani, G., Johnson, S., 2013. The
610 North Atlantic's 1-2 Kyr Climate Rhythm: Relation to Heinrich Events, Dansgaard/Oeschger
611 Cycles and the Little Ice Age, in: Mechanisms of Global Climate Change at Millennial Time
612 Scales. American Geophysical Union (AGU), pp. 35–58.
613 <https://doi.org/10.1029/GM112p0035>

614 Bos, J.A.A., 2001. Lateglacial and Early Holocene vegetation history of the northern Wetterau and the
615 Amöneburger Basin (Hessen), central-west Germany. Review of Palaeobotany and
616 Palynology 115, 177–204.

617 Bos, J.A.A., 1998. Aspects of the Late Glacial-early Holocene vegetation development in western
618 Europe. Palynological and palaeobotanical investigations in the Brabant (The Netherlands)
619 and Hesen (Germany), LPP Contributions series 10. ed. Utrecht.

620 Bos, J.A.A., Gelorini, V., van der Meeren, T., Peleman, J., Court-Picon, M., Demiddele, H., De Smedt,
621 P., Boudin, M., Verniers, J., Boeckx, P., Crombé, P., 2018. The Younger Dryas and Preboreal
622 landscape in the Moervaart area (northwestern Belgium) and the apparent decrease in
623 human occupation. Vegetation History and Archaeobotany 27, 697–715.
624 <https://doi.org/10.1007/s00334-017-0666-3>

625 Bos, J.A.A., Huisman, D.J., Kiden, P., Hoek, W.Z., van Geel, B., 2005. Early Holocene environmental
626 change in the Kreekrak area (Zeeland, SW-Netherlands): A multi-proxy analysis.
627 Palaeogeography, Palaeoclimatology, Palaeoecology 227, 259–289.
628 <https://doi.org/10.1016/j.palaeo.2005.05.020>

629 Bos, J.A.A., van Geel, B., 2017. Palaeoenvironmental reconstruction based on the Early Holocene
630 Haelen sequence, near Roermond (southeastern Netherlands). Netherlands Journal of
631 Geosciences 96, 115–130. <https://doi.org/10.1017/njg.2016.35>

632 Bos, J.A.A., van Geel, B., Groenewoudt, B.J., Lauwerier, R.C.G.M., 2006. Early Holocene
633 environmental change, the presence and disappearance of early Mesolithic habitation near
634 Zutphen (The Netherlands). Vegetation History and Archaeobotany 15, 27–43.
635 <https://doi.org/10.1007/s00334-004-0056-5>

636 Bos, J.A.A., van Geel, B., van der Plicht, J., Bohncke, S.J.P., 2007. Preboreal climate oscillations in
637 Europe: Wiggle-match dating and synthesis of Dutch high-resolution multi-proxy records.
638 Quaternary Science Reviews 26, 1927–1950.
639 <https://doi.org/10.1016/j.quascirev.2006.09.012>

640 Cappers, R.T.J., Bekker, R.M., Jans, J.E.A., 2006. Digitale Zadenatlas van Nederland. Digital seed Atlas
641 of the Netherlands. Barkuis publishing, Groningen university library, Groningen.

642 Coutard, S., Ducrocq, T., Limondin-Lozouet, N., Bridault, A., Leroyer, C., Allenet, G., Pastre, J.-F., 2010.
643 Contexte géomorphologique, chronostratigraphique et paléoenvironnemental des sites
644 mésolithiques et paléolithiques de Warluis dans la vallée du Thérain (Oise, France).
645 Quaternaire. Revue de l'Association française pour l'étude du Quaternaire 21, 357–384.
646 <https://doi.org/10.4000/quaternaire.5685>

647 Deforce, K., Storme, A., Bastiaens, J., Debruyne, S., Denys, L., Ervynck, A., Meylemans, E., Stieperaere,
648 H., Van Neer, W., Crombé, P., 2014. Middle-Holocene alluvial forests and associated fluvial
649 environments: A multi-proxy reconstruction from the lower Scheldt, N Belgium. The
650 Holocene 24, 1550–1564. <https://doi.org/10.1177/0959683614544059>

651 Eide, W., Birks, H.H., Bigelow, N., Peglar, S.M., Birks, H.J.B., 2006. Holocene forest development along
652 the Setesdal valley, southern Norway, reconstructed from macrofossil and pollen evidence.
653 Vegetation History and Archaeobotany 15, 65–85.

654 Ellenberg, H., 1992. Indicator values of the vascular plants, in: Ellenberg, H., Weber, H.E., Düll, R.,
655 Wirth, B., Werner, W., Paulissen, D. (Eds.), *Indicator Values of Plants in Central Europe*,
656 *Scripta Geobotanica*. Goltze Verlag, pp. 9–160.

657 Evans, J.G., 1972. *Land Snails in Archaeology: With Special Reference to the British Isles*. Seminar
658 Press, London, UK.

659 Faegri, K., Iversen, J., 1989. *Textbook of pollen analysis*, 4th rev. ed. ed. John Wiley and Sons Ltd,
660 Chichester.

661 Gauthier, E., Bichet, V., Massa, C., Petit, C., Vannièrè, B., Richard, H., 2010. Pollen and non-pollen
662 palynomorph evidence of medieval farming activities in southwestern Greenland. *Veget Hist*
663 *Archaeobot* 19, 427–438. <https://doi.org/10.1007/s00334-010-0251-5>

664 Giesecke, T., Bennett, K.D., Birks, H.J.B., Bjune, A.E., Bozilova, E., Feurdean, A., Finsinger, W., Froyd,
665 C., Pokorný, P., Rösch, M., Seppä, H., Tonkov, S., Valsecchi, V., Wolters, S., 2011. The pace of
666 Holocene vegetation change – testing for synchronous developments. *Quaternary Science*
667 *Reviews* 30, 2805–2814. <https://doi.org/10.1016/j.quascirev.2011.06.014>

668 Hoek, W.Z., Bos, J.A.A., 2007. Early Holocene climate oscillations—causes and consequences.
669 *Quaternary Science Reviews* 26, 1901–1906.
670 <https://doi.org/10.1016/j.quascirev.2007.06.008>

671 Horsák, M., Juříčková, L., Pícká, J., 2013. *Molluscs of the Czech and Slovak Republics*. Kabourek, Zlin.

672 Huissteden, K.O.V., Vandenberghe, J., Geel, B.V., 1986. Late Pleistocene Stratigraphy and Fluvial
673 History of the Dinkel Basin (Twente, Eastern Netherlands). *Eiszeitalter und Gegenwart* 36,
674 43–59.

675 Julve, P., 1998. *Baseflor. Index botanique, écologique et chorologique de la flore de France*. Version
676 1998. <http://perso.wanadoo.fr/philippe.julve/catminat.htm>.

677 Kasse, C., Balen, R.T.V., Bohncke, S.J.P., Wallinga, J., Vreugdenhil, M., 2017. Climate and base-level
678 controlled fluvial system change and incision during the last glacial–interglacial transition,
679 Roer river, the Netherlands – western Germany. *Netherlands Journal of Geosciences* 96, 71–
680 92. <https://doi.org/10.1017/njg.2016.50>

681 Kobashi, T., Severinghaus, J.P., Barnola, J.-M., 2008. 4 ± 1.5 °C abrupt warming 11,270 yr ago identified
682 from trapped air in Greenland ice. *Earth and Planetary Science Letters* 268, 397–407.
683 <https://doi.org/10.1016/j.epsl.2008.01.032>

684 Kołaczek, P., Gałka, M., Apolinarska, K., Płóciennik, M., Gąsiorowski, M., Brooks, S.J., Hutchinson,
685 S.M., Karpińska-Kołaczek, M., 2018a. A multi-proxy view of exceptionally early postglacial
686 development of riparian woodlands with *Ulmus* in the Dniester River valley, western Ukraine.
687 *Review of Palaeobotany and Palynology* 250, 27–43.
688 <https://doi.org/10.1016/j.revpalbo.2017.12.001>

689 Kołaczek, P., Płóciennik, M., Gałka, M., Apolinarska, K., Tosik, K., Gąsiorowski, M., Brooks, S.J.,
690 Karpińska-Kołaczek, M., 2018b. Persist or take advantage of global warming: A development
691 of Early Holocene riparian forest and oxbow lake ecosystems in Central Europe. *Quaternary*
692 *Science Reviews* 200, 191–211. <https://doi.org/10.1016/j.quascirev.2018.09.031>

693 Kroll, H., 1988. [Das Allerletzte]. *Cenococcum geophilum*. *Archäologische Informationen* 11, 111–111.

694 Le Jeune, Y., Pastre, J.-F., Arcay, D., Aubry, L., Camerlynck, C., Confalonieri, J., Lanchon, Y., Vergnaud,
695 D., Vissac, C., 2005. Variabilité de l'enregistrement alluvial holocène ; l'exemple du méandre
696 de la Haute-Île (vallée de la Marne, bassin parisien), premiers résultats. *Quaternaire. Revue*
697 *de l'Association française pour l'étude du Quaternaire* 16, 299–313.
698 <https://doi.org/10.4000/quaternaire.515>

699 Lefèvre, D., Heim, J., Gilot, E., Mouthon, J., 1993. Evolution des environnements sédimentaires et
700 biologiques à l'Holocène dans la plaine alluviale de la Meuse (Ardennes, France). *Premiers*
701 *résultats. Quaternaire* 4, 17–30. <https://doi.org/10.3406/quate.1993.1987>

702 Limondin-Lozouet, N., 2002. Les mollusques continentaux, in: *Géologie de La Préhistoire : Méthodes,*
703 *Techniques, Applications*. Presses Universitaires de Perpignan, Géopré, Paris, pp. 773–784.

704 Limondin-Lozouet, N., 1998. Successions malacologiques du Tardiglaciaire weichsélien : Corrélations
705 entre séries du Nord de la France et du Sud-Est de la Grande-Bretagne [Comparison of

706 lateglacial molluscan successions from northern France and southeastern England].
707 Quaternaire 9, 217–225. <https://doi.org/10.3406/quate.1998.1604>
708 Limondin-Lozouet, N., Antoine, P., 2001. Palaeoenvironmental changes inferred from malacofaunas
709 in the Lateglacial and early Holocene fluvial sequence at Conty, northern France. *Boreas* 30,
710 148–164. <https://doi.org/10.1111/j.1502-3885.2001.tb01219.x>
711 Lowe, J.J., Birks, H.H., Brooks, S.J., Coope, G.R., Harkness, D.D., Mayle, F.E., Sheldrick, C., Turney,
712 C.S.M., Walker, M.J.C., 1999. The chronology of palaeoenvironmental changes during the
713 Last Glacial-Holocene transition: towards an event stratigraphy for the British Isles. *Journal of*
714 *the Geological Society* 156, 397–410. <https://doi.org/10.1144/gsjgs.156.2.0397>
715 Magny, M., 2019. Aux Racines de L’Anthropocène. Une crise écologique reflet d’une crise de
716 l’Homme, Le Bord de l’eau. ed.
717 Magny, M., 2013. Orbital, ice-sheet, and possible solar forcing of Holocene lake-level fluctuations in
718 west-central Europe: A comment on Bleicher. *The Holocene* 23, 1202–1212.
719 <https://doi.org/10.1177/0959683613483627>
720 Magny, M., 2004. Holocene climate variability as reflected by mid-European lake-level fluctuations
721 and its probable impact on prehistoric human settlements. *Quaternary International* 113,
722 65–79.
723 Magny, M., Aalbersberg, G., Bégeot, C., Benoit-Ruffaldi, P., Bossuet, G., Disnar, J., Heiri, O.,
724 Laggoundefarge, F., Mazier, F., Millet, L., 2006. Environmental and climatic changes in the
725 Jura mountains (eastern France) during the Lateglacial–Holocene transition: a multi-proxy
726 record from Lake Lautrey. *Quaternary Science Reviews* 25, 414–445.
727 <https://doi.org/10.1016/j.quascirev.2005.02.005>
728 Magny, M., Ruffaldi, P., 1995. Younger Dryas and early Holocene lake-level fluctuations in the Jura
729 mountains, France. *Boreas* 24, 155–172.
730 Meylemans, E., Bogemans, F., Storme, A., Perdaen, Y., Verdurmen, I., Deforce, K., 2013. Lateglacial
731 and Holocene fluvial dynamics in the Lower Scheldt basin (N-Belgium) and their impact on
732 the presence, detection and preservation potential of the archaeological record. *Quaternary*
733 *International* 308–309, 148–161. <https://doi.org/10.1016/j.quaint.2013.03.034>
734 Miall, A., 1996. *The Geology of Fluvial Deposits: Sedimentary Facies, Basin Analysis, and Petroleum*
735 *Geology*. Springer-Verlag, Berlin Heidelberg.
736 Moore, P.D., 1991. *Pollen analysis*, 2nd ed. ed. Blackwell Science, Oxford.
737 Orth, P., Pastre, J.-F., Gauthier, A., Limondin-Lozouet, N., Kunesch, S., 2004. Les enregistrements
738 morphosédimentaires et biostratigraphiques des fonds de vallées du bassin versant de La
739 Beuvronne (Bassin parisien, Seine-et-Marne, France): perception des changements
740 climatoanthropiques à l’Holocène. *Quaternaire* 15, 285–298.
741 <https://doi.org/10.3406/quate.2004.1775>
742 Pastre, J.F., Fontugne, M., Kuzucuoglu, C., Leroyer, C., Limondin-Lozouet, N., Talon, M., Tisnérat, N.,
743 1997. L’évolution tardi - et postglaciaire des lits fluviaux au nord-est de Paris (France).
744 Relations avec les données paléoenvironnementales et l’impact anthropique sur les
745 versants. *Géomorphologie : relief, processus, environnement* 4, 291–302.
746 Pastre, J.F., Leroyer, C., Limondin-Lozouet, N., Chaussé, C., Fontugne, M., Gebhardt, A., Hatté, C.,
747 Krier, V., 2000. Le Tardiglaciaire des fonds de vallée du Bassin Parisien (France) [The Late-
748 Glacial from the Paris basin floodplains (France)]. *Quaternaire* 11, 107–122.
749 <https://doi.org/10.3406/quate.2000.1660>
750 Pastre, J.-F., Limondin-Lozouet, N., Leroyer, C., Ponel, P., Fontugne, M., 2003. River system evolution
751 and environmental changes during the Lateglacial in the Paris Basin (France). *Quaternary*
752 *Science Reviews*, Fluvial response to rapid environmental change 22, 2177–2188.
753 [https://doi.org/10.1016/S0277-3791\(03\)00147-1](https://doi.org/10.1016/S0277-3791(03)00147-1)
754 Pradat, B., 2015. Le comptage des céréales et des légumineuses en carpologie : recensement des
755 méthodes utilisées en France et essais comparatifs sur des assemblages archéobotaniques.
756 *ArchéoSciences* 39, 51–68. <https://doi.org/10.4000/archeosciences.4382>

757 Rasmussen, S.O., Bigler, M., Blockley, S.P., Blunier, T., Buchardt, S.L., Clausen, H.B., Cvijanovic, I.,
758 Dahl-Jensen, D., Johnsen, S.J., Fischer, H., Gkinis, V., Guillevic, M., Hoek, W.Z., Lowe, J.J.,
759 Pedro, J.B., Popp, T., Seierstad, I.K., Steffensen, J.P., Svensson, A.M., Vallelonga, P., Vinther,
760 B.M., Walker, M.J.C., Wheatley, J.J., Winstrup, M., 2014a. A stratigraphic framework for
761 abrupt climatic changes during the Last Glacial period based on three synchronized
762 Greenland ice-core records: refining and extending the INTIMATE event stratigraphy.
763 *Quaternary Science Reviews* 106, 14–28. <https://doi.org/10.1016/j.quascirev.2014.09.007>
764 Rasmussen, S.O., Birks, H.H., Blockley, S.P.E., Brauer, A., Hajdas, I., Hoek, W.Z., Lowe, J.J., Moreno, A.,
765 Renssen, H., Roche, D.M., Svensson, A.M., Valdes, P., Walker, M.J.C., 2014b. Dating,
766 synthesis, and interpretation of palaeoclimatic records of the Last Glacial cycle and model-
767 data integration: advances by the INTIMATE (INTEgration of Ice-core, MARine and TERrestrial
768 records) COST Action ES0907. *Quaternary Science Reviews* 106, 1–13.
769 <https://doi.org/10.1016/j.quascirev.2014.10.031>
770 Reille, M., 1992-1998. *Pollen et Spores d'Europe et d'Afrique du Nord*, Laboratoire de Botanique
771 historique et Palynologie. ed. Marseille.
772 Reimer, P.J., Bard, E., Bayliss, A., Beck, J.W., Blackwell, P.G., Ramsey, C.B., Buck, C.E., Cheng, H.,
773 Edwards, R.L., Friedrich, M., Grootes, P.M., Guilderson, T.P., Hafliðason, H., Hajdas, I., Hatté,
774 C., Heaton, T.J., Hoffmann, D.L., Hogg, A.G., Hughen, K.A., Kaiser, K.F., Kromer, B., Manning,
775 S.W., Niu, M., Reimer, R.W., Richards, D.A., Scott, E.M., Southon, J.R., Staff, R.A., Turney,
776 C.S.M., 2013. INTCAL13 and MARINE13 radiocarbon age calibration curves 0–50,000 years
777 cal. BP. *Radiocarbon* 55, 1869–1887.
778 Renssen, H., 2001. The climate in The Netherlands during the Younger Dryas and Preboreal: means
779 and extremes obtained with an atmospheric general circulation model. *Netherlands Journal*
780 *of Geosciences* 80, 19–30.
781 Schaal, C., 2019a. dat@OSU : AGAM : base de données de carpologie, archaeobotany database.
782 Chrono-environnement. FR-18008901306731-2018-02-20 [WWW Document]. URL
783 [https://dataosu.obs-besancon.fr/FR-18008901306731-2018-02-20_AGAM-archaeobotany-](https://dataosu.obs-besancon.fr/FR-18008901306731-2018-02-20_AGAM-archaeobotany-database.html)
784 [database.html](https://dataosu.obs-besancon.fr/FR-18008901306731-2018-02-20_AGAM-archaeobotany-database.html) (accessed 12.19.19).
785 Schaal, C., 2019b. Approche paléoécologique des paysages anciens en contexte fluvial. L'apport de la
786 carpologie (Thèse de Doctorat). Université de Bourgogne - Franche-Comté, Besançon.
787 Tebbens, L.A., Veldkamp, A., Westerhoff, W., Kroonenberg, S.B., 1999. Fluvial incision and channel
788 downcutting as a response to Late-glacial and Early Holocene climate change: the lower
789 reach of the River Meuse (Maas), The Netherlands. *Journal of Quaternary Science* 14, 17.
790 Tomlinson, P., 1985. An aid to the identification of fossil buds, bud-scales and catkin-bracts of British
791 trees and shrubs. *Circaea The Journal of the Association for Environmental Archaeology* 3,
792 45–130.
793 van der Plicht, J., van Geel, B., Bohncke, S.J.P., Bos, J.A.A., Blaauw, M., Speranza, A.O.M., Muscheler,
794 R., Björck, S., 2004. The Preboreal climate reversal and a subsequent solar-forced climate
795 shift. *Journal of Quaternary Science* 19, 263–269. <https://doi.org/10.1002/jqs.835>
796 van der Sloot, P., Court-Picon, M., Deforce, K., Goffette, Q., Marchal, J.-P., Pirson, S., Spagna, P.,
797 2014. Occupations mésolithiques et néolithiques sur le site du Trilogiport, à Hermalle-sous-
798 Argenteau (Oupeye, B). *Résultats préliminaires. Notae Praehistoricae* 34, 65–95.
799 van Geel, B., Aptroot, A., 2006. Fossil ascomycetes in Quaternary deposits. *Nova Hedwigia* 82, 313–
800 329. <https://doi.org/10.1127/0029-5035/2006/0082-0313>
801 van Geel, B., Bohncke, S.J.P., Dee, H., 1980. A palaeoecological study of an upper late glacial and
802 holocene sequence from “de borcher”, The Netherlands. *Review of Palaeobotany and*
803 *Palynology* 31, 367–448. [https://doi.org/10.1016/0034-6667\(80\)90035-4](https://doi.org/10.1016/0034-6667(80)90035-4)
804 van Geel, B., Bregman, R., van der Molen, P.C., Dupont, L.M., van Driel-Murray, C., 1989. Holocene
805 raised bog deposits in the Netherlands as geochemical archives of prehistoric aerosols. *Acta*
806 *Botanica Neerlandica* 38, 467–476.

807 Vandenberghe, J., 2002. The relation between climate and river processes, landforms and deposits
808 during the Quaternary. *Quaternary International* 91, 17–23. [https://doi.org/10.1016/S1040-](https://doi.org/10.1016/S1040-6182(01)00098-2)
809 [6182\(01\)00098-2](https://doi.org/10.1016/S1040-6182(01)00098-2)
810 Walker, M.J.C., Coope, G.R., Sheldrick, C., Turney, C.S.M., Lowe, J.J., Blockley, S.P.E., Harkness, D.D.,
811 2003. Devensian Lateglacial environmental changes in Britain: a multi-proxy environmental
812 record from Llanilid, South Wales, UK. *Quaternary Science Reviews* 22, 475–520.
813 [https://doi.org/10.1016/S0277-3791\(02\)00247-0](https://doi.org/10.1016/S0277-3791(02)00247-0)
814 Welter-Schultes, F.W., 2012. European non marine molluscs, a guide for species identification. Planet
815 Poster Editions, Göttingen.
816

817

818 **Tables and figures**

819

820 Table 1. AMS radiocarbon dates, depth and dated material of Autrecourt-et-Pourron section

821 3-6 as indicated in Fig. 2. The shaded line was not considered in the age model.

822 Table 2. Stratigraphy of the channel-fill sequence of Autrecourt (section 3-6).

823 Table 3. Molluscs: list of species and number of specimens.

824 Fig. 1. Location of Autrecourt-et-Pourron sites (red rectangle), IGN-France map with altitude.

825 Fig. 2. Section 3-6 stratigraphy based on 2012 excavations at Autrecourt-et-Pourron. **A** -

826 Location of 3-6 profile on the Meuse River valley. **B** - Detailed Cross-section 3-6 of

827 Autrecourt-et-Pourron. 301: Alluvial plain with overbank fines deposits and pedogenesis,

828 339: Sandy gravels, 341: Gravelly sands with calcareous granules, 326a: Homogeneous grey

829 sandy silts, 326b: Grey Sandy silts, 327: Grey sandy silts and with wood debris, 328a&b:

830 Light grey clayey silts with sandy beds, 328c: Light grey clayey silts, slightly sandy, 328d:

831 Homogeneous yellowish sands, 329a: Brown silts, slightly organic and bioturbated, 329b:

832 Grey clayey silts, 329c: Mottled clayey silts with root traces, 330a: Light-brown peat, 330b:

833 Grey clayey silts, 331: Dark-brown peat, 332: Light-brown peat affected by desiccation

834 cracks topward, 333a: Grey to greenish-grey clay, 333b: Mottled light clay with sandy beds,

835 334: Dark-grey humic horizon, 335: Gray clay, 336: Light-grey clay with hydromorphic

836 features. **C** – Section's picture, yellow rectangle = sediment sampling area.

837 Fig. 3. Age-depth model in calibrated yr BP and lithology of the Autrecourt-et-Pourron,

838 section 3-6 sequence. Radiocarbon dates (Table 1) were calibrated using Oxcal 4.3

839 (©Christopher Bronk Ramsey 2018) based on the Northern Hemisphere terrestrial IntCal13

840 calibration curve (Reimer et al., 2013). The absolute chronology based on an age-depth model

841 was produced with a 2σ confidence envelope using the CLAM package (Blaauw, 2010). The

842 Bayesian age-depth model is presented with its median (middle grey line) and its associated

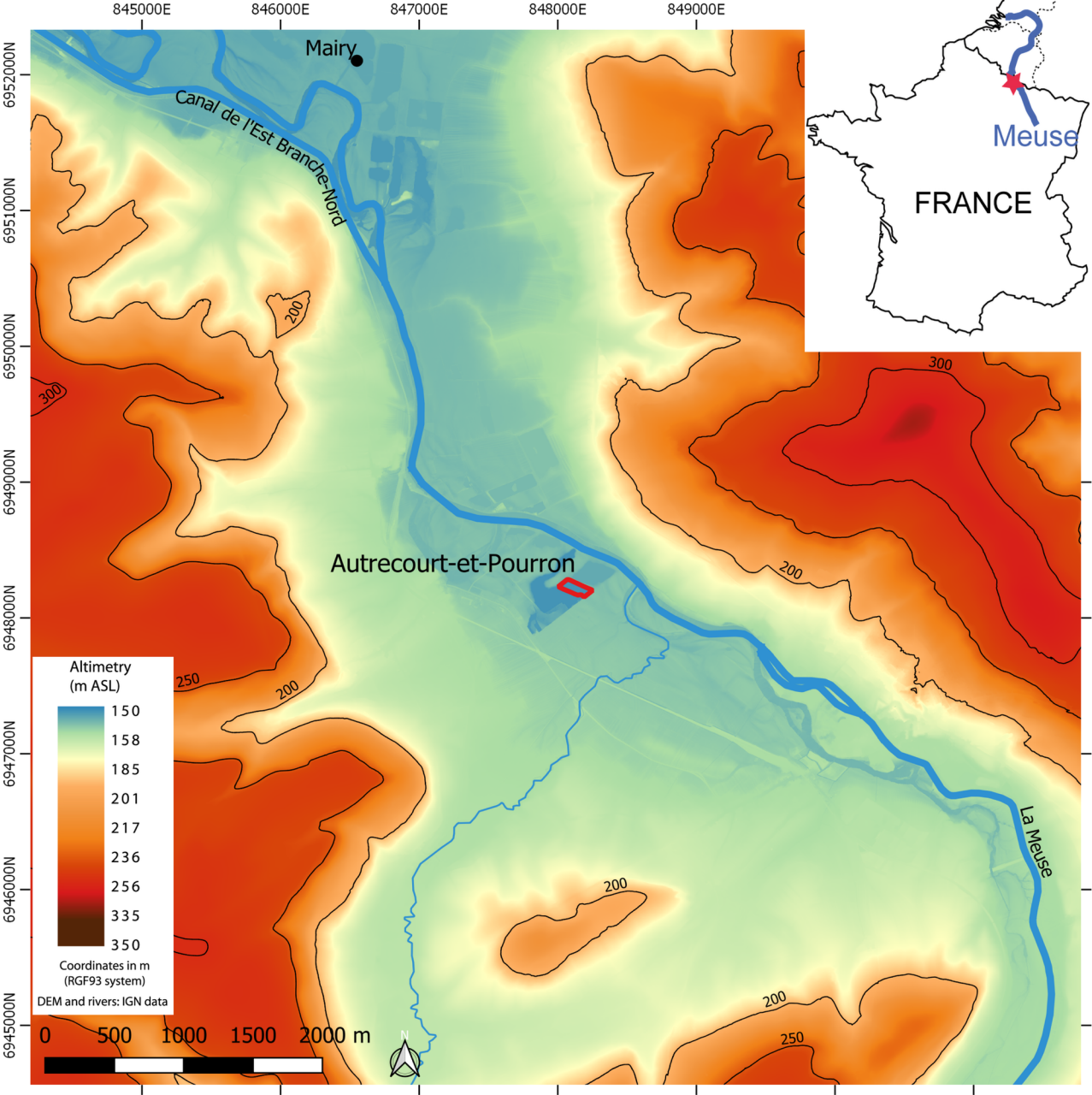
843 95 % confidence interval (grey area). The calibrated age range of dated samples is indicated
844 in blue and the dates excluded from model in red (outlying). Two dates were rejected after
845 age-depth modelling and outlier analysis, primarily because of age reversals.

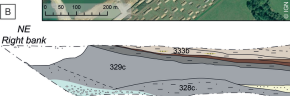
846 Fig. 4. Diagram with grain size (%), organic carbon (%), charcoal (number/litre), carbonized
847 seed (number/litre) and aquatic and terrestrial fauna (number/litre) data. Ecological values
848 (moisture, reaction, nitrogen and organic matter), of the identified taxa at the species level,
849 were averaged and weighted by the abundance of plant fossil remains. Depth below ground
850 level. LPAZ: Local Pollen Assemblage Zone.

851 Fig. 5. Simplified pollen diagram (%). Depth below ground level. Exaggeration curve x5.
852 LPAZ: Local Pollen Assemblage Zone.


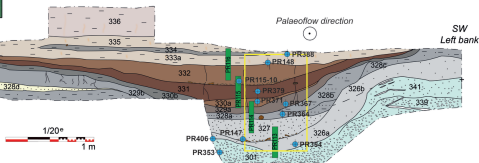
853 Fig. 6. Carpological diagram showing the abundances of plant remains/litre of sediment.
854 Depth below ground level. LPAZ: Local Pollen Assemblage Zone.

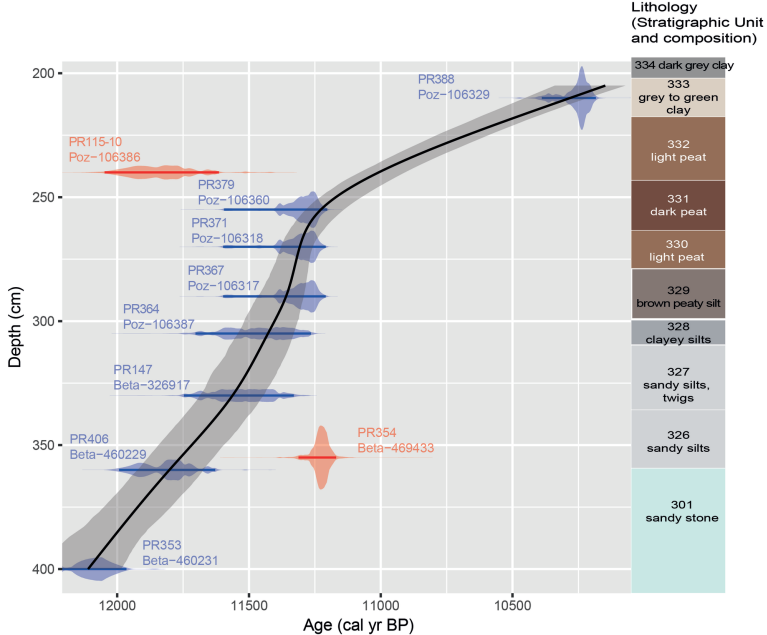
855 Fig. 7. Conceptual diagram of palaeoenvironment dynamics of the Autrecourt-et-Pourron
856 channel during the Early Holocene. Exaggerate scales.

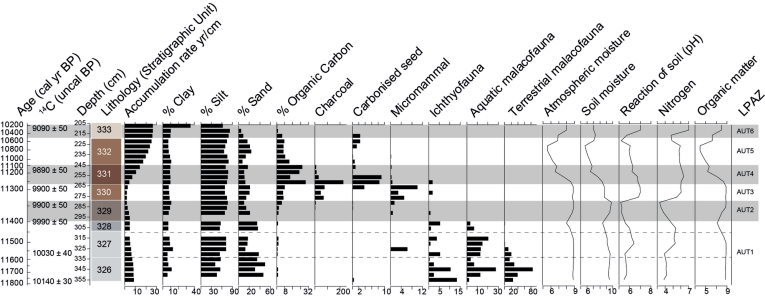


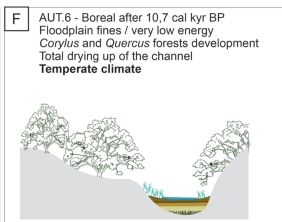
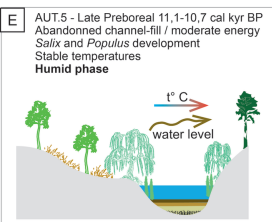
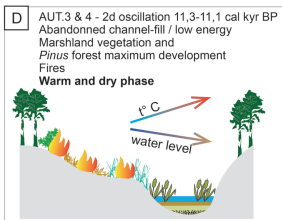
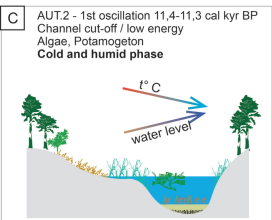
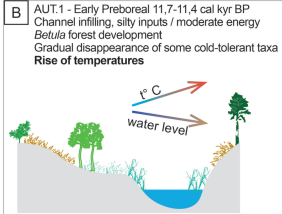
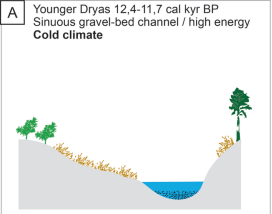


Autrecourt - Section 3-6









Legend



Autrecourt sample	Depth cm	Laboratory N°	Dated material	$\delta^{13}\text{C}$ (‰)	Age ^{14}C yr B.P. without d13C correction	Conventional Age ^{14}C yr B.P. with d13C correction	Calibrated age (cal yr B.P. 2 σ) INTCAL13 (95.4%)	Calibrated age (cal yr B.P. 2 σ) INTCAL13 (68.2%)	Calibrated age (cal yr B.C. 2 σ) INTCAL 13 (95.4%)
2018-PR388-US333	210	Poz-106329	waterlogged <i>Eupatorium cannabinum</i> seeds (174 fgt)		9,090 \pm 50		10,396 - 10,182	10,271 - 10,200	8,447 - 8,233
2012-PR148-US333a	215	Beta-326918	waterlogged root	-29.3	4,750 \pm 40	4,680 \pm 40	5,577 - 5,5315	5,467 - 5,323	3,628 - 3,366
2018-PR115-10-US332	240	Poz-10386	waterlogged <i>Hippuris vulgaris</i> (4) + <i>Carex</i> (1) seeds		10,160 \pm 50		12,053 - 11,511	11,974 - 11,750	10,104 - 9,562
2018-PR379-US331	255	Poz-106360	waterlogged <i>Thalictrum flavum</i> seeds (20)		9,890 \pm 50		11,597 - 11,202	11,336 - 11,230	9,648 - 9,253
2018-PR371-US330a	270	Poz-106318	waterlogged <i>Thalictrum flavum</i> seeds (20)		9,900 \pm 50		11,600 - 11,208	11,385 - 11,236	9,651 - 9,259
2018-PR367-US329	290	Poz-106317	waterlogged <i>Carex rostrata</i> seeds (30)		9,900 \pm 50		11,600 - 11,208	11,385 - 112,36	9,651 - 9,259
2018-PR364-US328	305	Poz-106387	waterlogged <i>Carex</i> seeds (20)		9,990 \pm 50		11,705 - 11,263	11,603 - 11,322	9,756 - 9,314
2012-PR147-US327	330	Beta-326917	charred wooden twigs	-28.2	10,030 \pm 40	9,980 \pm 40	11,620 - 11,264	11,620 - 11,398	9,671 - 9,315
2017-PR354-US326	355	Beta-469433	waterlogged <i>Linum alpinum</i> seeds (3)	-26.0	9,810 \pm 50	9,790 \pm 50	11,287 - 11,126	11,242 - 11191	9,338 - 9,177
2012-PR406-US326a	360	Beta-460229	waterlogged wooden twigs	-27,6		10,140 \pm 30	11,998 - 11626	11,941 - 11,715	10,049 - 9,977
2012-PR353-US303	400	Beta-460231	waterlogged wooden twigs	-27.9		10,310 \pm 30	12,377 - 11,962	12,156 - 12,011	10,428 - 10,013

Stratigraphic units (SU)	Description (field & grain-size)	Thickness (in m.)	Sedimentary interpretation (depositional setting)
336	Light-grey clay with hydromorphic features	0.85	Alluvial plain with overbank fines deposits and pedogenesis (humic horizon and redoxic soil) (FF : floodplain fines sensu Miall, 1996)
335	Grey clay		
334	Dark-grey humic horizon		
333 a	Grey to greenish-grey clay		
333 b	Mottled light clay with sandy beds		
332	Light-brown peat affected by desiccation cracks topward	0.3	Vegetated swamp deposits with Histosol development (3 soils) (CH-FF sensu Miall, 1996)
331	Dark-brown peat (reworked to the North-East direction)	0.22	
330 a	Light-brown peat	0.12	
330 b	Dark-grey clay (progressive transition with 330a)		
329 a	Brown silts, slightly organic (peat) and bioturbated	0.2	Vegetated swamp deposits (a) with overbank fines (b) and incipient soil (c) (CH-FF sensu Miall, 1996)
329 b	Grey clayey silts		
329 c	Mottled clayey silts with root traces		
328 a & b	Light grey clayey silts with sandy beds	0.5	Backswamp to overbank deposits in a channelized area (CH-FF sensu Miall, 1996)
328 c	Light grey clayey silts, slightly sandy		
328 d	Homogeneous yellowish sands		
327	Grey sandy silts and with wood debris		
326 a	Homogeneous grey sandy silts		
326 b	Grey Sandy silts		
341	Gravelly sands with calcareous granules	1 min.	Lateral accretion macroform & cross-bedded silty sands (Lateral accretion: LA ; Sandy bedforms : SB sensu Miall, 1996)
339	Sandy gravels		
301	Cross-bedded polygenic gravels with silty sand beds organized in fining upwards (Clast size : 2 – 50 mm, sub-rounded clasts, moderately sorted, openwork texture and normal grading)		

Sedimentary units		SU326				SU327					SU328	
Taxa/Samples		Pr354	Pr355	Pr356	Pr357	Pr358	Pr359	Pr360	Pr361	Pr362	Pr364	Pr365
Terrestrial fauna	<i>Clausilia rugosa</i>	3	2	12	6	3	4	2				1
	<i>Cochlicopa lubrica</i>		1	3								
	<i>Columella columella</i>		1									
	<i>Euconulus fulvus</i>			1								
	<i>Nesovitrea hammonis</i>		2				1					
	<i>Oxyloma elegans</i>	4	2	23	8	4				1		
	<i>Punctum pygmaeum</i>			1								
	<i>Pupilla alpicola</i>	2										
	<i>Pupilla muscorum</i>	2	14	23	7	7	7	2				1
	Slugs		3				1	2	6			2
	<i>Succinella oblonga</i>					3	8	3				7
	<i>Trochulus hispidus</i>	39	53	99	39	15	22	16	3		3	
	<i>Vallonia costata</i>	1	2	5								
	<i>Vallonia</i> sp.	1	4	2	1	1	2	1				
<i>Vertigo pygmaea</i>		1	1									
Freshwater fauna	<i>Ancylus fluviatilis</i>	1		2	1							
	<i>Anisus</i> sp.	1	1	2			1			1		2
	<i>Pisidium amnicum</i>							1	1	3	2	
	<i>Pisidium subtruncatum</i>	1	15	24	11	4	22	18	6	14	2	
	<i>Radix</i> sp.	1	2	11						2		13
<i>Valvata macrostoma</i>	1	8	17	2	4	3	8	23	63	25	26	
Total number of specimens		57	108	229	75	41	70	52	35	90	32	52
Volume studied (in litres)		2	2	2	2	2	2	2	2	4	4	4