



HAL
open science

No way home: collapse in northern gannet survival rates point to critical marine ecosystem perturbation

David Grémillet, Clara Péron, Amélie Lescroel, Jérôme Fort, Samantha C. Patrick, Besnard Aurélien, Pascal Provost

► **To cite this version:**

David Grémillet, Clara Péron, Amélie Lescroel, Jérôme Fort, Samantha C. Patrick, et al.. No way home: collapse in northern gannet survival rates point to critical marine ecosystem perturbation. *Marine Biology*, 2020, 167 (12), pp.189. 10.1007/s00227-020-03801-y . hal-03022345

HAL Id: hal-03022345

<https://hal.science/hal-03022345>

Submitted on 24 Nov 2020

HAL is a multi-disciplinary open access archive for the deposit and dissemination of scientific research documents, whether they are published or not. The documents may come from teaching and research institutions in France or abroad, or from public or private research centers.

L'archive ouverte pluridisciplinaire **HAL**, est destinée au dépôt et à la diffusion de documents scientifiques de niveau recherche, publiés ou non, émanant des établissements d'enseignement et de recherche français ou étrangers, des laboratoires publics ou privés.

1 Collapse in northern gannet survival rates point to critical marine ecosystem perturbation

2

3 David Grémillet^{1,2*}, Clara Péron³, Amélie Lescroël⁴, Jérôme Fort⁵, Samantha C. Patrick⁶,4 Aurélien Besnard⁷ & Pascal Provost⁸

5 1- Centre d'Etudes Biologiques de Chizé (CEBC), UMR 7372 CNRS – La Rochelle Université,

6 Villiers-en-Bois, France.

7 2- Percy FitzPatrick Institute of African Ornithology, University of Cape Town,

8 Rondebosch, South Africa

9 3- Laboratoire de Biologie des Organismes et Ecosystèmes Aquatiques (BOREA), MNHN,

10 CNRS, UCN, IRD, SU, UA, Paris, France

11 4- Point Blue Conservation Science, Petaluma, California, USA

12 5- Littoral Environnement et Sociétés (LIENSs), UMR 7266 CNRS – La Rochelle Université,

13 La Rochelle, France

14 6- School of Environmental Sciences, University of Liverpool, Liverpool, UK

15 7- CEFE, CNRS, Univ Montpellier, Univ Paul Valéry Montpellier 3, EPHE, IRD, Montpellier,

16 France

17 8- Ligue pour la Protection des Oiseaux, Réserve Naturelle Nationale des Sept-Iles,

18 Pleumeur Bodou, France

19 * Corresponding author: david.gremillet@cebc.cnrs.fr

20

21 **Collapse in northern gannet survival rates point to critical marine ecosystem perturbation**

22

23 Abstract

24 Seabirds are one of the most threatened of all bird groups, with a marked community-wide
25 decline across the last decades. Yet, some seabird species are more resilient than others, and
26 it is essential to study under which conditions even these highly resilient organisms are
27 affected by global changes. Using global location sensors (GLS), demographic and stable
28 isotope analyses, we performed a long-term study of the migration biology and inter-annual
29 survival of northern gannets (*Morus bassanus*) breeding on Rouzic Island in Brittany, France.
30 Across 2006-2015, our analyses showed that the birds spent the inter-breeding period off
31 Western Europe, in the Mediterranean or off West Africa. There were no inter-annual trends
32 in the use of these different areas, but isotopic analyses suggested food competition between
33 gannets and industrial-scale fisheries. Crucially, we found a precipitous decline in the return
34 rates of birds equipped with GLS, from 90% in 2006-2007 to less than 10% after 2015. This
35 decline was consistent with a marked decrease in inter-annual survival probabilities for ringed
36 adult gannets, from >90% in 2014-2015 to <60% in 2018-2019, and with a population decline
37 of the Rouzic gannet breeding colony in recent years. Strong ecological signals provided by
38 northern gannets point to critical marine ecosystem perturbation in the Eastern Atlantic, and
39 the decline of this resilient and emblematic species should lead to the urgently needed
40 transformation of marine policies.

41 Keywords: Bycatch, CMR, GLS, Marine conservation, Marine predator, Overfishing, Population
42 dynamics, Stable isotope analysis, West Africa

43

44 Introduction

45 Seabirds are, together with parrots, the most threatened of all bird groups, with marked
46 community-level population decline across the second half of the 20th century (**Paleczny et al.**
47 **2015**). The main reasons for this downward trend are predation by invasive species on islands,
48 bycatch on fishing gear and the consequences of climate change (**Dias et al. 2019**). A recent
49 analysis also showed persisting worldwide food competition between seabirds and fisheries
50 (**Grémillet et al. 2018**). Specific seabird groups are far more affected than others, with
51 albatrosses, petrels, penguins and terns being particularly vulnerable (**Dias et al. 2019**). At the
52 other end of the spectrum, some seabird species are notoriously resilient, with overall
53 population sizes showing positive trends even in highly anthropized marine areas. This is very
54 much the case for northern gannets (*Morus bassanus*, hereafter ‘gannets’) in the Eastern
55 Atlantic. The gannet is the heaviest (3 kg) and largest (1.8m wingspan) of all seabirds in the
56 North Atlantic. These morphological characteristics, combined with aggressive behaviour and
57 a 10cm, razor-sharp beak, allow gannets to dominate multi-species seabird feeding
58 aggregations at sea, being on live prey or on fishery waste dumped behind vessels (**Garthe**
59 **and Hüppop 1994**). Through highly diversified diet (**Hamer et al. 2000**) and the capacity to
60 catch fish within the first 20m of the water column (**Garthe et al. 2000**), they also outcompete
61 most other North Atlantic seabirds in terms of foraging niche breadth. This is further
62 reinforced by their flight technique, which combines flapping and gliding flight and allows
63 them to achieve a daily foraging range of hundreds of kilometers (**Hamer et al. 2000**). Marked
64 gannet resilience was summarized as follows by the late Bryan Nelson (**Nelson 1978**): “*It takes*
65 *a lot to starve a gannet*”.

66 Gannets, as all seabirds, were hunted heavily until the 20th century, but from the 1950s
67 efficient protection of their breeding sites, followed by the European birds directive of 1979,

68 allowed population recovery across the Eastern Atlantic (**Grandgeorge et al. 2008**). Still across
69 1969-1970 to 2013-2014, the UK gannet populations had a remarkably consistent average
70 annual growth rate of 3.7% (**Murray et al. 2015**). This general positive trend seems unaffected
71 by marked global changes in the Eastern North Atlantic; gannets even thrive in the North Sea,
72 arguably one of the most anthropized marine areas of the planet (**Lozán 1990**). There, while
73 global changes led to marked population declines for other seabirds in Scotland, Orkney and
74 Shetland (**Mitchell et al. 2004**), gannet colonies keep on growing, with the largest in the world
75 (Bass Rock, >75,000 pairs; (**Murray et al. 2015**)) facing the North Sea near Edinburgh.

76 Yet, at the southern margin of their distribution range in the Eastern North Atlantic, gannets
77 recently displayed worrying ecological signals. Specifically, long-term monitoring of their
78 southernmost breeding location on Rouzic Island (Brittany, France) in the Western English
79 Channel demonstrated that, after 70 years of population growth, breeding numbers stagnated
80 around 20,000 pairs from the early 2010s, to then decline gradually (**Le Bot et al. 2019**). This
81 trend was observed even though there is still abundant available breeding space for gannets
82 on Rouzic, and in the absence of noticeable disturbance or predation by invasive species at
83 this protected breeding site embedded into the National Natural Reserve of the Sept-Iles
84 archipelago. Fifteen years ago, we noticed that gannet foraging effort at Rouzic was
85 disproportionately large for a colony of this size (**Grémillet et al. 2006**). This already pointed
86 to food limitation. More recently, it has been proposed that the EU ban on the disposal of
87 fishery wastes at sea would deprive scavenging seabirds, including gannets, from an essential
88 food source (**Bicknell et al. 2013**). Using Rouzic gannet body condition measurements, stable
89 isotope analyses of their trophic status and GPS-tracking of their movements at sea across
90 2005-2017 (**Le Bot et al. 2019**), we demonstrated that gannets fed either on natural prey or
91 fishery wastes, but that discard consumption induced increased seabird foraging effort and

92 reduced adult body condition. From 2015, a drop-off of natural prey (mackerel; *Scomber sp.*)
93 proportion was observed, concurrently with peaks of discards proportion. These changes were
94 concomitant with reduced gannet reproductive success. Thereby, we showed that fishery
95 discards do not compensate shortage in gannet natural prey, and that the latter seem to be
96 depleted in the English Channel.

97 Food scarcity is therefore strongly suspected to be a potential driver of local population
98 decline in Rouzic gannets, especially since the International Council for the Exploration of the
99 Sea (**ICES 2018**) recently admitted that mackerel had been overharvested in the Eastern
100 Atlantic. This notably led the Marine Stewardship Council to withdraw its 'Sustainable Fishery'
101 certificate for the Eastern Atlantic Mackerel fishery in March 2019 (**Le Bot et al. 2019**).

102 However, seabird population trends are not only affected by conditions during the
103 reproductive season, but also during the inter-breeding period. Those impact gannet fitness
104 directly through inter-breeding mortality, and via carry-over effects of inter-breeding
105 conditions on summer survival and reproduction (**Williams 2013**). Electronic tracking showed
106 that gannets use a wide range of inter-breeding habitats, ranging from the Northern North
107 Sea to West African coastal waters (**Fort et al. 2012**). Since West Africa is currently the main
108 hotspot for Illegal Unreported and Unregulated (IUU) fisheries (**Pauly et al. 2014**), we warned
109 that those fisheries may have a significant impact on gannet inter-breeding survival, through
110 food competition, accidental bycatch but also intentional harvest of seabirds for illegal export
111 to Eastern Asian markets (**Grémillet et al. 2015**).

112 Building up on these advances, we present the first long-term analysis of gannet inter-
113 breeding movements followed using Global Location Sensors (GLS) across 2006-2015. This
114 spatial analysis performed for gannets breeding on Rouzic Island, was combined with stable
115 isotope analyses on feathers of birds equipped with GLS, which provided information on their

116 trophic status and potential for food competition with fisheries. Crucially, we also established
117 a mark-recapture study which enabled us to calculate the first estimates of inter-annual
118 survival rates for Rouzic gannets. These three complementary approaches allowed us to test
119 for inter-annual trends in gannet migratory biology in the context of global changes, and to
120 assess conservation consequences (**Montevecchi et al. 2011**).

121

122 Methods

123 Northern gannets were studied on Rouzic Island (48°54'0''N, 3°26'11''W), Brittany, France,
124 during the chick-rearing period (June-August).

125 - Mark-recapture analysis

126 Between 2014 and 2019, we fitted 91 adult breeding gannets with a Darvic ring on the right
127 tarsus, engraved with a code consisting of three letters (black on a white background). Birds
128 were simultaneously ringed with a Darvic, and a metal ring, and observations and recapture
129 showed that Darvic ring loss was <1% over five years. Ringed birds were resighted for 10-15
130 days each year in June-July, with X10 binoculars or a spotting scope equipped with a X25-50
131 zoom, from a blind and at a maximum distance of 150m. We analysed mark-recapture data
132 with Cormack-Jolly-Seber (CJS) models (**Lebreton et al. 1992**) using MARK 6.2 (**White and**
133 **Burnham 1999**). We fitted 9 different models that were the combination of three models on
134 survival probability and three on resighting probability. Survival probability was modeled
135 constant, time-varying or with a linear (on logit-scale) trend over time. Resighting probability
136 was modeled constant, time-varying or depending on field effort (number of days dedicated
137 to resightings). Models were ranked using AICc (**Burnham and Anderson 2002**). We performed
138 a goodness-of-fit test with U-care (**Choquet et al. 2009**). The overall test was not significant

139 (chi²=16.15, dl=12, p=0.18), showing no significant departure from the CJS model
140 assumptions.

141 - Geolocation

142 From 2006 to 2016, we deployed geolocators (Earth and Ocean Technologies, BAS MK5 or
143 Lotek Wireless LAT250A) on 172 chick-rearing adults (Table 1) attached to polypropylene leg
144 rings. Attachment mass did not exceed 0.4% of adult body mass and was unlikely to have any
145 adverse effects. Eighty-nine equipped birds were recaptured after 1-5 years (52% of equipped
146 birds), and 82 tags were successfully downloaded (92%). Among the 82 tags successfully
147 downloaded, 4 loggers stopped recording prematurely (2-3 months) or failed to estimate
148 locations (LOTEK algorithms), and 3 loggers produced erroneous locations. It resulted in GLS
149 tracks recorded for 75 individuals between 2006 and 2016.

150 British Antarctic Survey (BAS) geolocators store raw light data and geographical positions were
151 estimated twice per day (**Wilson 1992**) using the TransEdit and BirdTracker softwares (British
152 Antarctic Survey, Cambridge). Twilight transitions were defined with a user-defined light
153 threshold (16) and inspected visually in TransEdit. The transition file was then imported to
154 BirdTracker for geolocalisation. The sun elevation parameter was set for each logger by fitting
155 the estimated locations of the calibration period to its reference geographical position (range:
156 -4 to -2). Unlike BAS geolocators, the Lotek geolocator model used in this study estimates
157 positions using onboard algorithms that apply fixed threshold and sun angle values and
158 provide only one estimated location per day (raw light data were not recorded). After
159 eliminating outliers and equinox periods, we determined the core areas used by each gannets
160 during the inter-breeding period (mid-October to mid-January; **Fort et al. 2012**) using kernel
161 density distributions (**Wood et al. 2000**) with smoothing factor equal to 1 decimal degree to

162 account for geolocation error (Phillips et al. 2006). Core areas were considered to be the
163 polygons corresponding to 25% KUD (Kernel Utilisation Density) contours. KUD polygons (25%)
164 were used to calculate the proportion of individuals wintering in the 4 main wintering areas
165 for each year (2006-2014). Thereby, we excluded data for four years because sample sizes
166 were too limited (2012 n=3; 2013 n=2; 2015 n=2; 2016 n=4). We used the 'adehabitatHR'
167 package (Calenge 2006) to generate the KUD and maps were generated using the packages
168 'sf' (Pebesma 2018) and 'tidyverse' (Wickham et al. 2019) in R version 3.6.1 (R Core team
169 2019).

170 - Resighting rate of GLS

171 Beyond recovering GLS attached to the birds, we also recorded each year the number of GLS-
172 equipped birds which were resighted, but could not be recaptured. We used this second metric
173 because it better reflected the number of GLS-equipped birds which came back to the Rouzic
174 colony, in comparison with the (lower) number of GLS-equipped birds recaptured each year. We
175 then modeled the percentage of GLS resighted in the field using generalized linear models
176 (GLM) with a binomial distribution and a logit link function. More specifically, the response
177 variable was the number of GLS resighted during a specific year against the number of GLS
178 deployed the years before (for instance the number of GLS deployed in 2006 and resighted in
179 2007). As there was slight overdispersion in the residuals of the model ($\hat{c}=1.6$) we used a
180 quasibinomial distribution. The independent variables included the additive effects of the year
181 of deployment, the number of years since deployment and the field effort (in days). GLM were
182 fitted in R version 3.2.3 (R Development Core Team, 2015).

183 - Stable Isotope Analyses (SIA)

184 Nitrogen ratios mainly reflect bird diet and trophic status, and carbon ratios are an indicator
185 of at-sea habitats (Kelly 2000). When performed on inert tissues such as feathers, SIA provide
186 information upon the individual feeding ecology during tissue synthesis (Le Bot et al. 2018),
187 hence during the inter-breeding period for northern gannet primary feathers (Nelson 1978).
188 From 2010 and for all recaptured birds, we sampled the upper tip of the 4th (in 2010) or 6th
189 (from 2011) primary feather for stable isotopic analyses (SIA). To increase our sample size, we
190 also included samples from birds caught between 2011 and 2016 for another study (Le Bot et
191 al. 2019). Prior to isotopic analyses, samples were washed in a chloroform-methanol (2:1)
192 solution in an ultrasonic bath for three minutes, rinsed two times in a methanol solution, dried
193 for 48h at 45°C and homogenized. Stable isotope analyses were then performed on a
194 subsample of 0.4 mg of homogenized feather loaded in a tin capsule, using an elemental
195 analyzer (Flash EA 1112, Thermo Fisher) coupled in continuous flow mode to an isotope ratio
196 mass spectrometer (Delta V Advantage, Thermo Fisher, Bremen, Germany). Analyses were
197 performed at the Littoral Environnement et Sociétés (LIENSs) institute. Results for carbon and
198 nitrogen isotopic ratios are presented as δ -values of $^{13}\text{C}/^{12}\text{C}$ and $^{15}\text{N}/^{14}\text{N}$ and expressed in ‰.
199 We tested for inter-annual differences in isotopes values with MANOVAs, using year as a
200 factor, followed by Tukey post-hoc multiple comparison tests (HSD). All analyses were
201 performed in R version 3.2.3 (R Development Core Team, 2015).

202

203 Results

204 - Inter-breeding survival

205 The two best models included a linearly decreasing trend of survival probabilities over the
206 years while the resighting probability was either constant or dependent of the field effort

207 (Table 2). Mean resighting probability was estimated to 0.81 [0.72-0.88 95% CI] in the best
208 model and varied between 0.72 [0.52-0.86] and 0.86 [0.74-0.96] in the second best model.
209 From the best model, the survival probability was estimated to 0.93 [0.84-0.97] the first year
210 of the study and linearly decreased to 0.56 [0.41-0.69] the last year (Figure 1).

211 - Resighting rates of GLS

212 The effect of field effort on the GLS tags resighting rate was not significant ($F=1.34$, $df=1$,
213 $p=0.37$) while the effects of the number of years since deployment as well as the year of
214 deployment were significant ($F=243.95$, $df=1$, $p<0.001$ and $F=30.79$, $df=1$, $p<0.001$
215 respectively). The resighting rates of GLS decreased sharply with the number of years elapsed
216 since deployment; it also strongly decreased with the year of deployment (Figure 1).

217 - Geolocation

218 GLS data showed that northern Gannets from Rouzic Island used a wide range of inter-
219 breeding habitats (Fig. 2). Their inter-breeding distribution stretched from the North Sea to
220 the coast of Mauritania and from the Canary Islands to the Eastern Mediterranean, with the
221 remarkable presence of an individual over three consecutive years off Lebanon (Fig.2). No
222 bird was recorded in the Mediterranean during the 2006/2007, 2011/2012 and 2014/2015
223 inter-breeding periods. The use of European and African waters fluctuated over time, with
224 no clear preference of one area to the detriment of another.

225 - Stable Isotope Analyses (SIA)

226 No difference was observed between feathers stable isotope signatures for birds which spent
227 the inter-breeding period in different areas (MANOVA: $F_{2, 44} = 0.907$, $p = 0.4633$). Significant
228 inter-annual variations were detected ($F_{6, 187} = 4.18$, $p < 0.001$) explained by variations in $\delta^{13}C$

229 (ANOVA: $F_{6, 187} = 3.91$, $p < 0.001$; Figure 3) but not in $\delta^{15}\text{N}$ ($F_{6, 187} = 2.068$, $p = 0.06$; Figure 3).
230 Even though there were inter-annual differences, Post hoc Tukey's multiple comparison tests
231 indicated no temporal trend in carbon stable isotope signatures, with only significantly lower
232 $\delta^{13}\text{C}$ values for the 2013/2014 interbreeding period compared to 2010/2011 ($p < 0.001$).

233

234 Discussion

235 Our long-term analyses challenge the general perception of gannets as highly resilient
236 seabirds, and demonstrate that the inter-breeding phase can lead to high mortality rates in
237 this emblematic species. These results point to critically perturbed marine environments
238 across gannet home ranges.

239 Specifically, we used multi-year geolocation of gannet inter-breeding movements, stable
240 isotope analyses (SIA) of their feathers, and mark-recapture techniques, and showed that
241 Rouzic gannets spent the inter-breeding season in a variety of oceanic habitats but mostly in
242 productive waters over continental shelves, from the North Sea to West Africa and the
243 Mediterranean (Figure 2). SIA of gannet feathers also showed signatures compatible with the
244 consumption of small pelagic fish (Figure 3, and see details in **Le Bot et al. 2019**) across the
245 study period and independently of their wintering grounds, thereby pointing to the potential
246 concurrent use of this resource with industrial fisheries. Crucially, we found exceptionally
247 strong declines in the recapture rates of gannets equipped with geolocators across 2006-2017,
248 as well as an equally strong decline in estimated inter-year survival rates of ringed gannets
249 across 2014-2019 (Figure 1). The CMR methods we used explicitly aim at dealing with variation
250 of recapture probability, to yield unbiased survival probabilities. In our model, recapture
251 probabilities were best assessed using a constant parameter over years or with an effect of

252 the field effort. Survival estimations are thus robust to variations in recapture probabilities.
253 Those survival trends are consistent with recent declines in gannet breeding numbers at
254 Rouzic Island, and concomitant with declines in their reproductive rates (**Le Bot et al. 2019**).
255 In long-lived seabirds such as gannets, adult inter-annual survival probabilities of ca. 95% are
256 expected (**Deakin et al. 2019**). For a colony of ca. 40,000 breeding adults such as Rouzic, this
257 means that each year, ca. 2000 adults will not come back to their nest site in the spring. Yet,
258 according to our CMR analysis, only 81% of all adults, on average, came back to breed each
259 year across our 2014-2019, corresponding to ca. 7600 annual casualties. In the last year of our
260 study, inter-annual survival even fell to 56%, corresponding to a staggering 17600 missing
261 individuals. To our knowledge, such low survival probabilities had never been recorded in
262 breeding gannets. Those do not translate linearly into a population decline at the Rouzic
263 breeding site (if so, the colony would be eradicated in two to three years), potentially because
264 there is a very large number of adult and sub-adult non-breeders, which replace breeding
265 adults as they vanish. Also, there is some uncertainty around our estimates, which indicates
266 that these figures do not have to be used to the dot, but rather as an indication of a very
267 substantial decline in survival probabilities.

268 Survival probabilities integrate mortality factors across the year cycle. They are calculated
269 from ring resightings performed during one breeding season (i.e. during early chick-rearing in
270 Rouzic gannets) to the resightings performed in the following season during the same time
271 period. Between these two sighting sessions, gannets which vanished may either have died,
272 skipped a breeding season, or dispersed to another breeding site. Yet, adult gannets are
273 extremely philopatric and do not skip years once they start breeding at a given colony (**Nelson**
274 **1978**), which was the case for all the birds ringed at Rouzic. Hence, dispersal is probably
275 negligible as a factor contributing to inter-annual survival probability. Abnormally low survival

276 probabilities recently observed for Rouzic gannets are therefore most probably linked to
277 additional mortality. In gannets, such mortality may be due to oiling and winter storms,
278 diseases, starvation, accidental bycatch, intentional harvest, or a combination of these
279 potential causes.

280 Oiling and winter storms: The temperate Eastern Atlantic hosts some of the busiest shipping
281 routes in the world, linked to major oil spill hotspots (**Vieites et al. 2004**). Historically, oiling
282 has been a major cause of gannet inter-breeding mortality in Europe, but this has declined
283 strongly in recent years (see Supplementary material 1). Oil spills are often linked with winter
284 storms, which may also directly cause seabird mass mortality, yet gannets are rated as less
285 sensitive to winter storms and oiling than other European seabirds, especially alcids (**Wiese
286 and Robertson 2004**).

287 Pathogens and parasites: Seabird population dynamics can be strongly affected by diseases
288 (**Gamble et al. 2020**), and gannets have been shown to carry Newcastle Disease Virus (**Wilson
289 1950**) and Meningoencephalitis (**Spalding et al. 2002**). No major gannet die-off has ever been
290 recorded in Europe, and no suspicious chick or adult carcass has been collected at the Rouzic
291 colony. Yet, pathogens and parasites cannot be completely excluded as a cause of the
292 observed decline in survival probability for Rouzic gannets.

293 Starvation: Previous studies demonstrated that Rouzic gannets struggle to find food during
294 the breeding season (**Grémillet et al. 2006**), leading to declining fitness as assessed through
295 body condition analysis (**Le Bot et al. 2019**). Geolocation also showed significant spatial
296 overlap between inter-breeding gannets and fisheries off West Africa, while SIA suggested
297 that non-breeding gannets fed to some extent on small pelagic fish all along the study period.
298 This pointed to concurrent use of these resources by the two parties (**Grémillet et al. 2015**;
299 this study). Yet, unlike in closely-related Cape gannets (*Morus capensis*), for which food

300 competition with fisheries demonstratively led to starvation (**Grémillet et al. 2016**), we do not
301 know whether Rouzic gannets are food deprived across their entire year cycle. Also, in
302 addition to competition with fisheries, gannets may face the consequences of a
303 northwestward shift in Mackerel populations induced by climate change (**Hughes et al. 2014**).
304 Such a shift is predicted to push mackerel stocks away from coastal areas of Western Europe,
305 notably from the Western English Channel (**Bruge et al. 2016**). The similar isotopic signatures
306 observed all along the study period nonetheless suggest that inter-breeding gannet trophic
307 status did not change markedly.

308 Accidental bycatch and intentional harvest: These two mortality causes seem far more likely.
309 As we demonstrated (Fig. 2), some Rouzic gannets spend the inter-breeding period in the
310 Canary current off West Africa, which notoriously hosts the most severe IUU fisheries of the
311 planet (**Cabral et al. 2018**). Gannets are also vulnerable to bycatch in the Mediterranean
312 (**Cortés et al. 2017**). In this context, the strikingly low recent return rates of gannets equipped
313 with geolocators, as well as low survival probabilities calculated via CMR analysis, are typical
314 of seabird bycatch, as recorded for albatrosses and petrels of the Southern Ocean across the
315 1990s (**Tuck et al. 2003**).

316 We cannot attribute the decline of the Rouzic gannet colony to a single, well-identified cause
317 or period, yet we may hypothesize that competition with fisheries and bycatch, both on their
318 breeding and inter-breeding grounds, might be the main driving forces. However, this
319 observed population decline is puzzling when compared to the dynamics of most other gannet
320 colonies of the Eastern Atlantic. Indeed, especially around the British Isles, all colonies show
321 persistent positive trends (**Murray et al. 2015**). Further, detailed demographic analyses at
322 colonies closest to Rouzic (British Channel Islands and Wales) show adult survival estimates
323 close to 95% (**Warwick-Evans et al. 2016, Deakin et al. 2019**), the expected value for adult

324 long-lived seabirds. Since those gannet populations broadly share the same inter-breeding
325 areas as Rouzic gannets (**Veron and Lawlor 2009**), and also forage in the Western English
326 Channel and the Irish Sea during the breeding season (**Soanes et al. 2013**), their positive
327 dynamics seem hard to reconcile with the local decline of the Rouzic population. These
328 contrasts clearly deserve further investigations, but they may be due to the fact that the
329 trends we observe at Rouzic are extremely recent, and may have remained unnoticed at other
330 breeding sites. Also, the only difference between Rouzic gannets and birds from other
331 colonies, is that significant numbers of Rouzic birds spend the inter-breeding period in the
332 Mediterranean. Since seabird bycatch can be extremely severe in some parts of the
333 Mediterranean (**Afán et al. 2019**), this may partly explain the lower survival rates of Rouzic
334 gannets.

335 Further, even though declining trends seem unusual at European gannet colonies, they are
336 consistent with marked population declines in closely-related Cape gannets, which also
337 compete with fisheries (**Sherley et al. 2019**), and with declining northern gannet populations
338 in Eastern Canada. There, long term monitoring showed that gannet populations and the
339 individual fitness of adults declined markedly from the early 2010s (**Franci et al. 2015**). These
340 declines were attributed to poor feeding conditions, due to a shifting prey base driven by
341 global warming (**Montevecchi et al. 2013**).

342 Overall, our work stresses that even one of the most resilient seabirds of the world is likely
343 affected by man-made constraints upon its populations. The Rouzic gannet colony is a major
344 emblem of French metropolitan biodiversity, with constant media attention. We therefore
345 anticipate that our work will contribute to foster a sense of common destiny between seabirds
346 and humans in coastal marine ecosystems severely affected by global change, leading to the
347 urgently needed transformation of marine policies (**Lescroël et al. 2016**). Notably, we are

348 currently using scientific evidence gathered through the long-term monitoring of the Rouzic
349 colony to promote the establishment of a marine extension to the National Nature Reserve of
350 the Sept-Iles archipelago, and to warn the European Union for the consequences of its fishing
351 activities off West Africa (**Ramos and Grémillet 2013**). Similar science-to-policy strategies
352 using seabirds as flagship species are being increasingly employed on a world-wide scale,
353 notably for the establishment of large marine protected areas. This is the case for the 500,000
354 km² marine extension to the nature reserve of the French Sub Antarctic territories, established
355 in 2015 upon long-term monitoring of 10 seabird species (**Delord et al. 2014**).

356

357 Declarations:

- 358 - Acknowledgements: Field studies greatly benefited from the help of all staff at the
359 Station Ornithologique de l'Île Grande, under the leadership of François Siorat,
360 Mélanie Le Nuz and Pascal Provost. We are also grateful for the participation of Tangi
361 le Bot, Armel Deniau, Julie Grousseau, Vincent Bretille, Régis Perdriat, Samuel Perret,
362 Françoise Amélineau, Alice Bernard, Thierry Boulinier and Nory El Ksabi. We thank
363 Steve Votier for supporting GLS deployment in 2008-2010, and G. Guillou & B. Lebreton
364 from the plateforme 'Isotopic Spectrometry' (University of La Rochelle-LIENSs) for
365 their assistance with isotopic analyses.
- 366 - Funding: This study was funded by CNRS, the MAVA Foundation through the ALCYON
367 Project administered by Justine Dossa, and through the INTERREG program FAME
368 administered by LPO.
- 369 - Author contributions: DG, AL and PP designed the study. DG, AL, PP, CP and JF
370 participated in the field studies. CP, AL, AB, DG and JF analyzed the data. DG produced
371 the first draft of the paper, to which all other authors contributed.
- 372 - Conflicts of interests: the authors declare no conflicts of interests
- 373 - Permits: Birds were handled under permits of the Direction des Services Vétérinaires
374 (N° 34-369) and of the Comité d'Éthique Régional Languedoc-Roussillon (N°1110).
- 375 - Data availability: Prior to publication, all data will be deposited at:
376 <https://data.oreme.org/shearwater/home>

377 References

- 378 Afán, I., Navarro, J., Grémillet, D., Coll, M. and Forero, M. G. 2019. Maiden voyage into
379 death: are fisheries affecting seabird juvenile survival during the first days at sea? -
380 Royal Society open science 6: 181151.
- 381 Bicknell, A. W., Oro, D., Camphuysen, K. and Votier, S. C. 2013. Potential consequences of
382 discard reform for seabird communities. - Journal of Applied Ecology 50: 649–658.
- 383 Bruge, A., Alvarez, P., Fontán, A., Cotano, U. and Chust, G. 2016. Thermal niche tracking and
384 future distribution of Atlantic mackerel spawning in response to ocean warming. -
385 Frontiers in Marine Science 3: 86.
- 386 Burnham, K. P. and Anderson, D. R. 2002. Model selection and multi-model inference: a
387 practical information-theoretic approach (2nd edn). - Springer-Verlag.
- 388 Cabral, R. B., Mayorga, J., Clemence, M., Lynham, J., Koeshendrajana, S., Muawanah, U.,
389 Nugroho, D., Anna, Z., Ghofar, A., Zulfainarni, N. and others 2018. Rapid and lasting
390 gains from solving illegal fishing. - Nature ecology & evolution 2: 650–658.
- 391 Calenge, C. 2006. The package “adehabitat” for the R software: a tool for the analysis of
392 space and habitat use by animals. - Ecological modelling 197: 516–519.
- 393 Choquet, R., Lebreton, J.-D., Gimenez, O., Reboulet, A.-M. and Pradel, R. 2009. U-CARE:
394 Utilities for performing goodness of fit tests and manipulating CAPture–REcapture
395 data. - Ecography 32: 1071–1074.
- 396 Cortés, V., Arcos, J. M., & González-Solís, J. (2017). Seabirds and demersal longliners in the
397 northwestern Mediterranean: factors driving their interactions and bycatch rates.
398 Marine Ecology Progress Series, 565, 1-16.
- 399 Deakin, Z., Hamer, K. C., Sherley, R. B., Bearhop, S., Bodey, T. W., Clark, B. L., Grecian, W. J.,
400 Gummery, M., Lane, J., Morgan, G. and others 2019. Sex differences in migration and
401 demography of a wide-ranging seabird, the northern gannet. - Marine Ecology
402 Progress Series 622: 191–201.
- 403 Delord, K., Barbraud, C., Bost, C.-A., Deceuninck, B., Lefebvre, T., Lutz, R., Micol, T., Phillips,
404 R. A., Trathan, P. N. and Weimerskirch, H. 2014. Areas of importance for seabirds
405 tracked from French southern territories, and recommendations for conservation. -
406 Marine Policy 48: 1–13.
- 407 Dias, M. P., Martin, R., Pearmain, E. J., Burfield, I. J., Small, C., Phillips, R. A., Yates, O.,
408 Lascelles, B., Borboroglu, P. G. and Croxall, J. P. 2019. Threats to seabirds: a global
409 assessment. - Biological Conservation 237: 525–537.
- 410 Fort, J., Pettex, E., Tremblay, Y., Lorentsen, S.-H. akon, Garthe, S., Votier, S., Pons, J. B.,
411 Siorat, F., Furness, R. W., Grecian, W. J. and others 2012. Meta-population evidence
412 of oriented chain migration in northern gannets (*Morus bassanus*). - Frontiers in
413 Ecology and the Environment 10: 237–242.

- 414 Franci, C. D., Vézina, F., Grégoire, F., Rail, J.-F. and Verreault, J. 2015. Nutritional stress in
415 Northern gannets during an unprecedented low reproductive success year: Can
416 extreme sea surface temperature event and dietary change be the cause? -
417 Comparative Biochemistry and Physiology Part A: Molecular & Integrative
418 Physiology 181: 1–8.
- 419 Gamble, A., Bazire, R., Delord, K., Barbraud, C., Jaeger, A., Gantelet, H., Thibault, E.,
420 Lebarbenchon, C., Lagadec, E., Tortosa, P. and others 2020. Predator and scavenger
421 movements among and within endangered seabird colonies: Opportunities for
422 pathogen spread. - Journal of Applied Ecology 57: 367–378.
- 423 Garthe, S. and Hüppop, O. 1994. Distribution of ship-following seabirds and their utilization
424 of discards in the North Sea in summer. - Marine Ecology Progress Series: 1–9.
- 425 Garthe, S., Benvenuti, S. and Montevecchi, W. A. 2000. Pursuit plunging by northern gannets
426 (*Sula bassana*)" feeding on capelin (*Mallotus villosus*)". - Proceedings of the Royal
427 Society of London. Series B: Biological Sciences 267: 1717–1722.
- 428 Grandgeorge, M., Wanless, S., Dunn, T. E., Maumy, M., Beaugrand, G. and Grémillet, D.
429 2008. Resilience of the British and Irish seabird community in the twentieth century.
430 - Aquatic Biology 4: 187–199.
- 431 Grémillet, D., Pichegru, L., Siorat, F. and Georges, J.-Y. 2006. Conservation implications of
432 the apparent mismatch between population dynamics and foraging effort in French
433 northern gannets from the English Channel. - Marine Ecology Progress Series 319:
434 15–25.
- 435 Grémillet, D., Péron, C., Provost, P. and Lescroël, A. 2015. Adult and juvenile European
436 seabirds at risk from marine plundering off West Africa. - Biological Conservation
437 182: 143–147.
- 438 Grémillet, D., Péron, C., Kato, A., Amélineau, F., Ropert-Coudert, Y., Ryan, P. G. and Pichegru,
439 L. 2016. Starving seabirds: unprofitable foraging and its fitness consequences in Cape
440 gannets competing with fisheries in the Benguela upwelling ecosystem. - Marine
441 biology 163: 35.
- 442 Grémillet, D., Ponchon, A., Paleczny, M., Palomares, M.-L. D., Karpouzi, V. and Pauly, D.
443 2018. Persisting worldwide seabird-fishery competition despite seabird community
444 decline. - Current Biology 28: 4009–4013.
- 445 Hamer, K., Phillips, R., Wanless, S., Harris, M. and Wood, A. 2000. Foraging ranges, diets and
446 feeding locations of gannets *Morus bassanus* in the North Sea: evidence from
447 satellite telemetry. - Marine ecology progress series: 257–264.
- 448 Hughes, K. M., Dransfeld, L. and Johnson, M. P. 2014. Changes in the spatial distribution of
449 spawning activity by north-east Atlantic mackerel in warming seas: 1977–2010. -
450 Marine biology 161: 2563–2576.

- 451 ICES 2018. Advice on fishing opportunities, catch, and effort Ecoregions in the Northeast
452 Atlantic and Arctic Ocean.
- 453 Kelly, J. F. 2000. Stable isotopes of carbon and nitrogen in the study of avian and mammalian
454 trophic ecology. - *Canadian journal of zoology* 78: 1–27.
- 455 Le Bot, T., Lescroël, A. and Grémillet, D. 2018. A toolkit to study seabird–fishery interactions.
456 - *ICES Journal of Marine Science* 75: 1513-1525.
- 457 Le Bot, T., Lescroël, A., Fort, J., Péron, C., Gimenez, O., Provost, P. and Grémillet, D. 2019.
458 Fishery discards do not compensate natural prey shortage in Northern gannets from
459 the English Channel. - *Biological conservation* 236: 375–384.
- 460 Lebreton, J.-D., Burnham, K. P., Clobert, J. and Anderson, D. R. 1992. Modeling survival and
461 testing biological hypotheses using marked animals: a unified approach with case
462 studies. - *Ecological monographs* 62: 67–118.
- 463 Lescroël, A., Mathevet, R., Péron, C., Authier, M., Provost, P., Takahashi, A. and Grémillet,
464 D. 2016. Seeing the ocean through the eyes of seabirds: A new path for marine
465 conservation? - *Marine Policy* 68: 212–220.
- 466 Lozán, J. L. 1990. Warnsignale aus der Nordsee: wissenschaftliche Fakten. - Parey.
- 467 Mitchell, P. I., Newton, S. F., Ratcliffe, N. and Dunn, T. E. 2004. Seabird populations of Britain
468 and Ireland. - T. & AD Poyser, London.
- 469 Montevecchi, W., Fifield, D., Burke, C., Garthe, S., Hedd, A., Rail, J.-F. and Robertson, G.
470 2011. Tracking long-distance migration to assess marine pollution impact. - *Biology*
471 *Letters* 8: 218–221.
- 472 Montevecchi, B., Chardine, J., Rail, J., Garthe, S., Pelletier, D., Regular, P., Burke, C., Hedd,
473 A., McFarlane Tranquilla, L., Bennett, S. and others 2013. Extreme event in a
474 changing ocean climate: warm-water perturbation of 2012 influences breeding
475 gannets and other marine animals in the Northwest Atlantic and Gulf of St Lawrence.
476 - *The Osprey* 44: 14–19.
- 477 Murray, S., Harris, M. and Wanless, S. 2015. The status of the gannet in Scotland in 2013-14.
478 - *Scottish Birds* 35: 3–18.
- 479 Nelson, B. 1978. The Gannet. - T. & A. D. Poyser.
- 480 Paleczny, M., Hammill, E., Karpouzi, V. and Pauly, D. 2015. Population trend of the world's
481 monitored seabirds, 1950-2010. - *PLoS One* 10: e0129342.
- 482 Pauly, D., Belhabib, D., Blomeyer, R., Cheung, W. W., Cisneros-Montemayor, A. M.,
483 Copeland, D., Harper, S., Lam, V. W., Mai, Y., Le Manach, F. and others 2014. China's
484 distant-water fisheries in the 21st century. - *Fish and Fisheries* 15: 474–488.
- 485 Pebesma, E. 2018. Simple features for R: standardized support for spatial vector data. - *The*
486 *R Journal* 10: 439–446.

- 487 Ramos, R. and Grémillet, D. 2013. Overfishing in west Africa by EU vessels. - Nature 496:
488 300–300.
- 489 Sherley, R. B., Crawford, R. J., Dyer, B. M., Kemper, J., Makhado, A. B., Masotla, M., Pichegru,
490 L., Pistorius, P. A., Roux, J.-P., Ryan, P. G. and others 2019. The status and
491 conservation of the Cape Gannet *Morus capensis*. - Ostrich: 1–12.
- 492 Soanes, L., Atkinson, P., Gauvain, R. and Green, J. 2013. Individual consistency in the
493 foraging behaviour of Northern Gannets: Implications for interactions with offshore
494 renewable energy developments. - Marine Policy 38: 507–514.
- 495 Spalding, M. G., Yowell, C. A., Lindsay, D. S., Greiner, E. C. and Dame, J. B. 2002. *Sarcocystis*
496 meningoencephalitis in a northern gannet (*Morus bassanus*). - Journal of wildlife
497 diseases 38: 432–437.
- 498 Tuck, G. N., Polacheck, T. and Bulman, C. M. 2003. Spatio-temporal trends of longline fishing
499 effort in the Southern Ocean and implications for seabird bycatch. - Biological
500 conservation 114: 1–27.
- 501 Veron, P. and Lawlor, M. 2009. The dispersal and migration of the Northern Gannet *Morus*
502 *bassanus* from Channel Islands breeding colonies. - Seabird 22: 37–47.
- 503 Vieites, D. R., Nieto-Román, S., Palanca, A., Ferrer, X. and Vences, M. 2004. European
504 Atlantic: the hottest oil spill hotspot worldwide. - Naturwissenschaften 91: 535–538.
- 505 Warwick-Evans, V., Green, J. A. and Atkinson, P. W. 2016. Survival estimates of Northern
506 Gannets *Morus bassanus* in Alderney: big data but low confidence. - Bird Study 63:
507 380–386.
- 508 White, G. C. and Burnham, K. P. 1999. Program MARK: survival estimation from populations
509 of marked animals. - Bird study 46: S120–S139.
- 510 Wickham, H., Averick, M., Bryan, J., Chang, W., McGowan, L., François, R., Grolemund, G.,
511 Hayes, A., Henry, L., Hester, J. and others 2019. Welcome to the Tidyverse. - Journal
512 of Open Source Software 4: 1686.
- 513 Wiese, F. K. and Robertson, G. J. 2004. Assessing seabird mortality from chronic oil
514 discharges at sea. - The Journal of wildlife management 68: 627–638.
- 515 Williams, H. J. 2013. The Causes and Consequences of Individual Over-Wintering Strategies
516 in Northern Gannets. MSC Thesis, University of Exeter.
- 517 Wilson, J. E. 1950. Newcastle disease in a gannet (*Sula bassana*). A preliminary note. -
518 Veterinary Record 62: 33-34.
- 519 Wilson, R. P. 1992. Estimation of location: global coverage using light intensity. - Wildlife
520 telemetry: remote monitoring and tracking of animals (ed. I. M. Priede & S. M. Swift),
521 pp. 131-134. Chichester: Ellis Howard.

522 Wood, A. G., Naef-Daenzer, B., Prince, P. A. and Croxall, J. P. 2000. Quantifying habitat use
523 in satellite-tracked pelagic seabirds: application of kernel estimation to albatross
524 locations. - *Journal of avian biology* 31: 278–286.

525

526

527 Tables

528 Table 1. GLS deployment and recapture. For each recapture year, the number of birds

529 resighted with a GLS is given, followed (in brackets) by the number of birds which were

530 resighted, but not recaptured. Hence, if a year is noted 5(3), this means that five birds were seen

531 with a GLS, of which three could not be recaptured.

Year equipped	Equipped per year	Year of recapture/resighting													Total retrieved
		2007	2008	2009	2010	2011	2012	2013	2014	2015	2016	2017	2018	2019	
2006	10	10		0	0	0	0	0	0	0	0	0	0	0	10
2007	0														0
2008	39				22	8	5(5)	3(2)	1(1)	1(1)	0	0	0	0	31
2009	0														0
2010	37					24	5(5)	3(2)	2(2)	1	1(1)	2(2)	0	0	26
2011	20						7	2(2)	3(2)	2	0	0	0	0	10
2012	0														0
2013	0														0
2014	21									14(6)	2(2)	0	0	0	8
2015	23										6(4)	1(1)	1	1(1)	3
2016	22											8(7)	3(1)	1	4
total	172														89

532

533

534 Table 2. Model selection for the modeling of survival probability. Phi is the survival, p the
 535 resighting probability. ‘.’ means constant, “t” means time-varying, “trend” mean a linear trend
 536 over years and “effort” mean “linear relationship with field effort”.

537

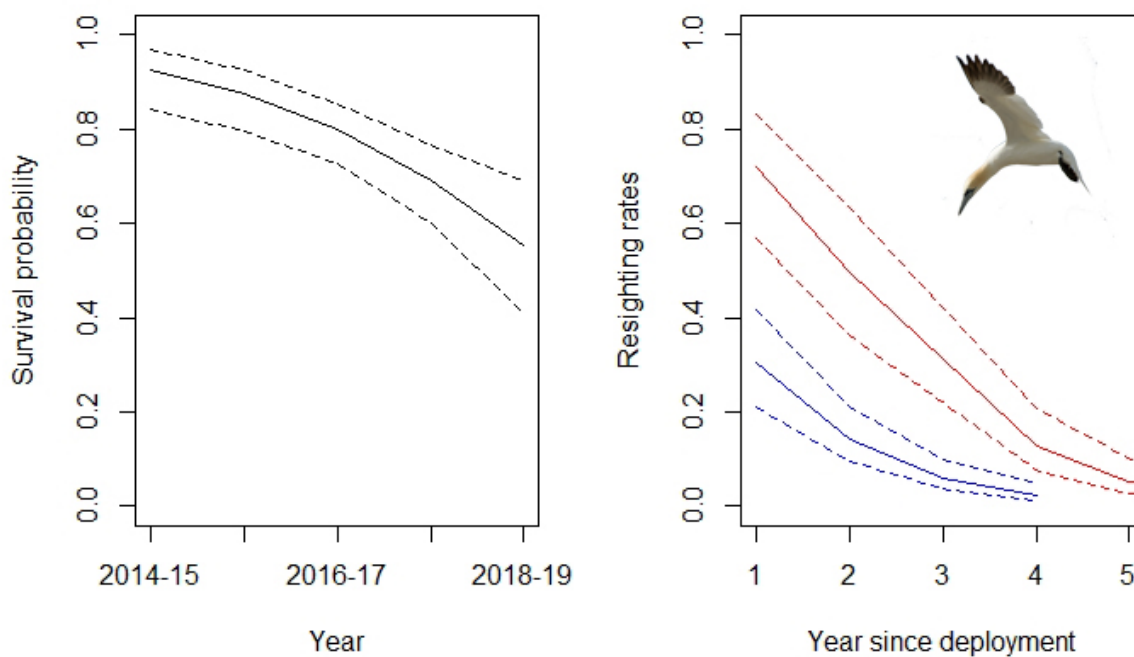
Model	Nb param	AICc	DeltaAICc	AICweight
Phi(trend) p(.)	3	324.86	0.00	0.33
Phi(trend) p(effort)	4	325.23	0.37	0.28
Phi(t) p(.)	6	327.20	2.34	0.10
Phi(.) p(t)	6	327.43	2.57	0.09
Phi(trend) p(t)	7	327.51	2.65	0.09
Phi(t) p(effort)	7	327.78	2.93	0.08
Phi(t) p(t) PIM	9	330.48	5.62	0.02
Phi(.) p(effort)	3	332.92	8.06	0.01
Phi(.) p(.)	2	337.34	12.49	0.00

538

539

540

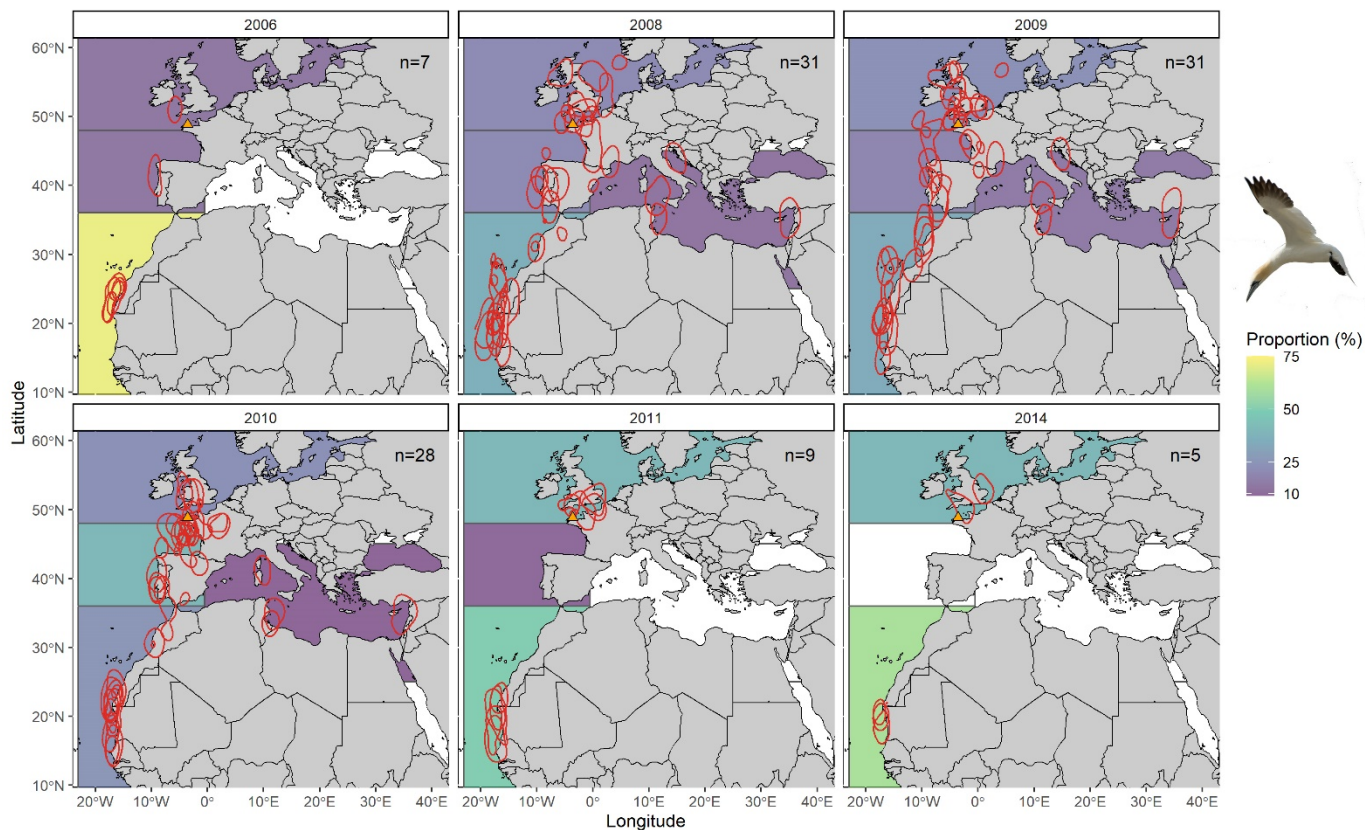
541



542

543 Figure 1. Survival probability estimates (left panel) depending on the year. GLS resighting
 544 rates estimates (right panel) depending on the number of years elapsed since deployment
 545 and on the year of deployment (red line for 2006 and blue line for 2015). Dotted lines are
 546 95% confident interval of estimates.

547

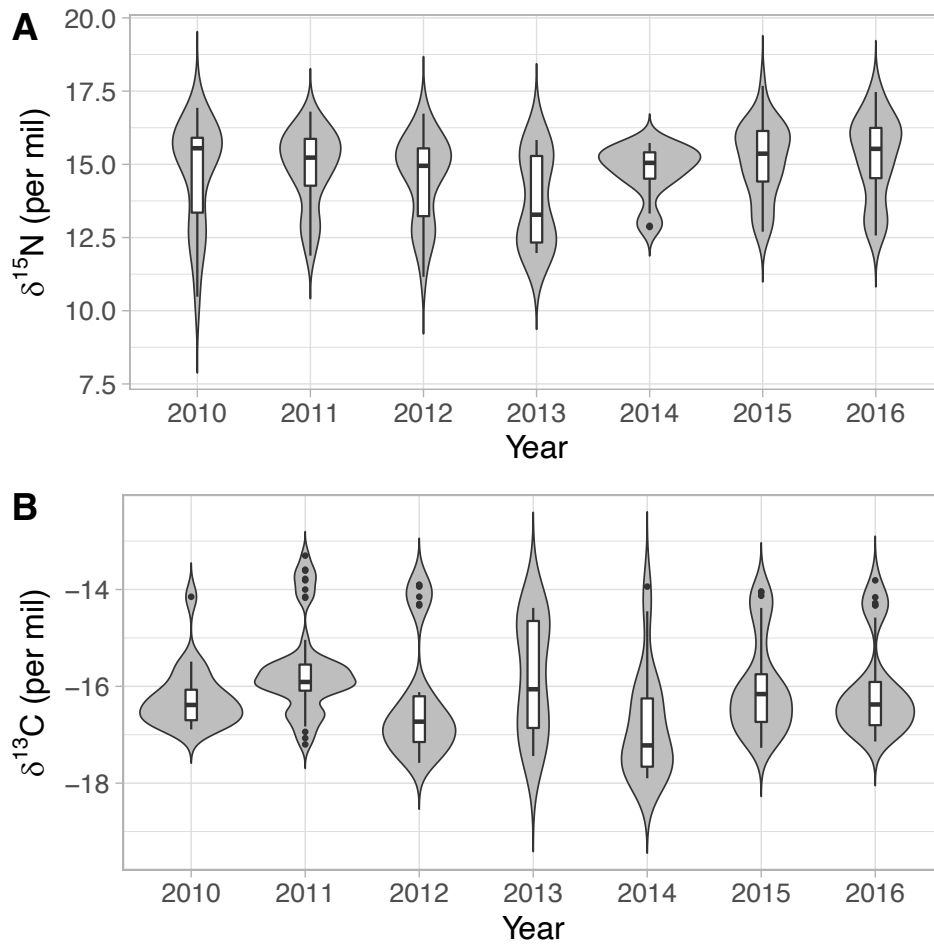


548

549 Figure 2. Inter-breeding habitat use in Northern gannets from Rouzic Island (yellow triangle
 550 on the top-left map). Red lines delineate individual core wintering areas (15th October to 15th
 551 January, 25% Kernel Usage Density contours). Colour gradients (scale to the right of the maps,
 552 zero is white) show, for each map, the proportion of birds using one the following maritime
 553 regions: Northern Western Europe (North of Brest in Brittany), Atlantic waters between Brest
 554 and Gibraltar, Mediterranean waters, West African waters. The number of individuals
 555 successfully tracked in each year is given in the top-right corner of each map. Note that the
 556 total sample size for this analysis (n=111) is higher than the total number of tracked gannets
 557 because some individuals were tracked over multiple years.

558

559



560

561 Figure 3. Stable isotopic signatures of feathers of chick-rearing northern gannets. Violin plots

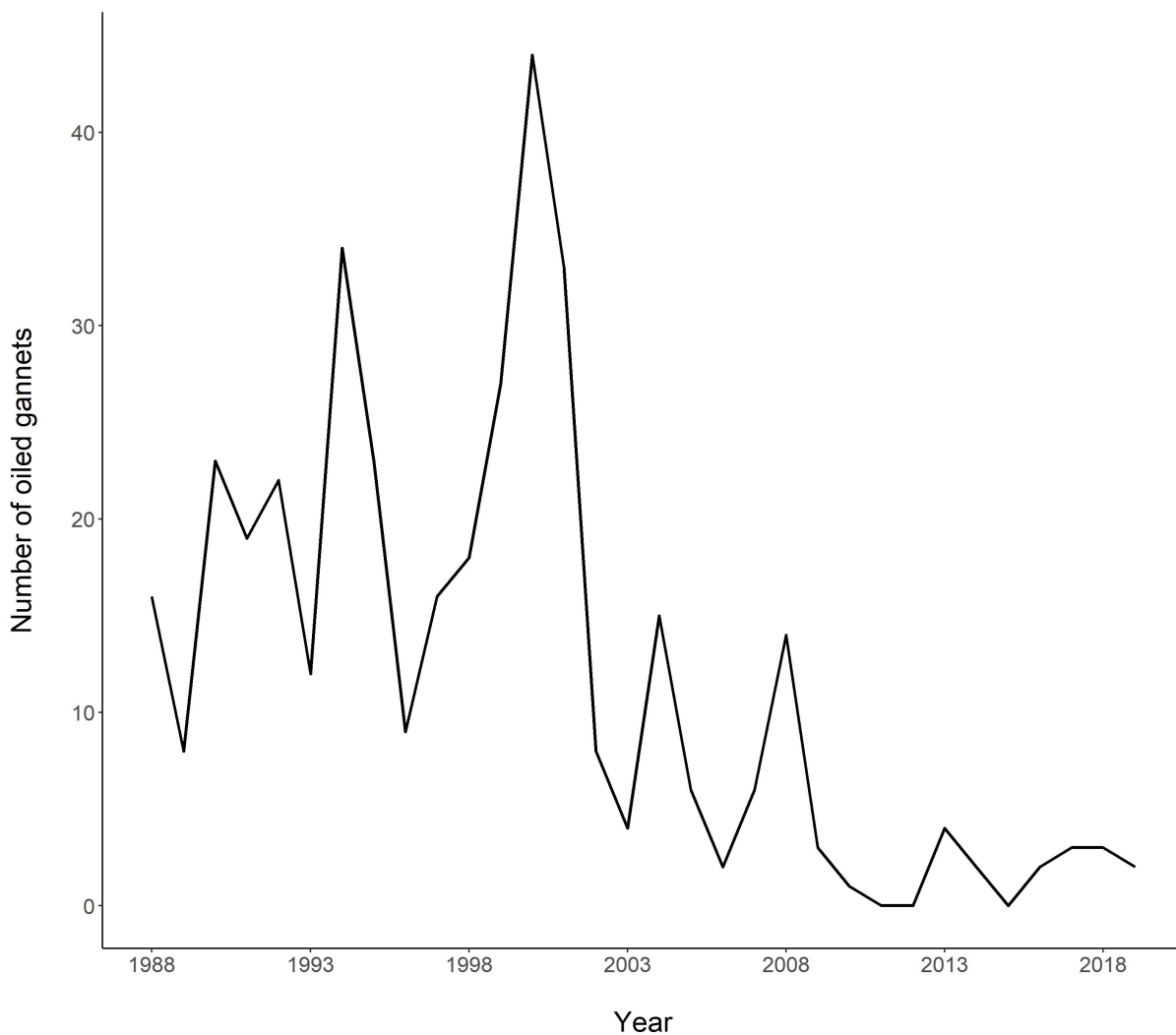
562 show the median (horizontal line), interquartile range (box height) and frequency (shaded

563 kernel density plot) of $\delta^{13}\text{C}$ (A) and $\delta^{15}\text{N}$ (B) isotopic signatures during the 2008-2010 to

564 2015-2016 interbreeding periods.

565

566 **Supplementary material 1:** Total number of oiled northern gannets (*Morus bassanus*) hosted
567 per year at the wildlife care center of the Station Ornithologique de l'Île Grande, which is the
568 major seabird care center in Brittany (France). The incidence of the 1999-2000 Erica oil spill is
569 clearly visible, with comparatively lower numbers of oiled gannets recorded from 2010
570 (Source: Ligue pour la Protection des Oiseaux).



571