



HAL
open science

**Introduction: Process studies at the air–sea interface
after atmospheric deposition in the Mediterranean Sea –
objectives and strategy of the PEACETIME
oceanographic campaign (May–June 2017)**

Cecile Guieu, Fabrizio d’Ortenzio, François Dulac, Vincent Taillandier,
Andrea M. Doglioli, Anne Petrenko, Stéphanie Barrillon, Marc Mallet, Pierre
Nabat, Karine Desboeufs

► **To cite this version:**

Cecile Guieu, Fabrizio d’Ortenzio, François Dulac, Vincent Taillandier, Andrea M. Doglioli, et al..
Introduction: Process studies at the air–sea interface after atmospheric deposition in the Mediter-
ranean Sea – objectives and strategy of the PEACETIME oceanographic campaign (May–June 2017).
Biogeosciences, 2020, 17 (22), pp.5563-5585. 10.5194/bg-17-5563-2020 . hal-03010232

HAL Id: hal-03010232

<https://hal.science/hal-03010232v1>

Submitted on 25 Nov 2020

HAL is a multi-disciplinary open access archive for the deposit and dissemination of scientific research documents, whether they are published or not. The documents may come from teaching and research institutions in France or abroad, or from public or private research centers.

L’archive ouverte pluridisciplinaire **HAL**, est destinée au dépôt et à la diffusion de documents scientifiques de niveau recherche, publiés ou non, émanant des établissements d’enseignement et de recherche français ou étrangers, des laboratoires publics ou privés.



Introduction: Process studies at the air–sea interface after atmospheric deposition in the Mediterranean Sea – objectives and strategy of the PEACETIME oceanographic campaign (May–June 2017)

Cécile Guieu¹, Fabrizio D’Ortenzio¹, François Dulac², Vincent Taillandier¹, Andrea Doglioli³, Anne Petrenko³, Stéphanie Barrillon³, Marc Mallet⁴, Pierre Nabat⁴, and Karine Desboeufs⁵

¹CNRS, Sorbonne Université, Laboratoire d’Océanographie de Villefranche, UMR7093, Villefranche-sur-Mer, France

²Laboratoire des Sciences du Climat et de l’Environnement (LSCE), UMR 8212, CEA-CNRS-UVSQ, IPSL, Univ. Paris-Saclay, CEA Saclay, Gif-sur-Yvette, France

³Aix-Marseille Université, CNRS, Université de Toulon, IRD, Mediterranean Institute of Oceanography, UMR 7294, Marseille, France

⁴Centre National de Recherches Météorologiques, Météo-France/CNRM/GMGEC/MOSCA, Toulouse, France

⁵Laboratoire Interuniversitaire des Systèmes Atmosphériques (LISA), UMR CNRS 7583, Université de Paris, Université Paris Est Créteil, IPSL, Créteil, France

Correspondence: Cécile Guieu (guieu@obs-vlfr.fr) and Karine Desboeufs (karine.desboeufs@lisa.u-pec.fr)

Received: 9 February 2020 – Discussion started: 28 February 2020

Accepted: 5 July 2020 – Published: 16 November 2020

Abstract. In spring, the Mediterranean Sea, a well-stratified low-nutrient–low-chlorophyll region, receives atmospheric deposition by both desert dust from the Sahara and airborne particles from anthropogenic sources. Such deposition translates into a supply of new nutrients and trace metals for the surface waters that likely impact biogeochemical cycles. However, the relative impacts of the processes involved are still far from being assessed in situ. After summarizing the knowledge on dust deposition and its impact on the Mediterranean Sea biogeochemistry, we present in this context the objectives and strategy of the PEACETIME project and cruise. Atmospheric and marine in situ observations and process studies have been conducted in contrasted areas encountering different atmospheric deposition context, including a dust deposition event that our dedicated “fast-action” strategy allowed us to catch. Process studies also include artificial dust seeding experiments conducted on board in large tanks in three ecoregions of the open waters of the Mediterranean Sea for the first time. This paper summarizes the work performed at sea and the type of data acquired in the atmosphere, at the air–sea interface and in the water column. An

overview of the results presented in papers of this special issue (and in some others published elsewhere) is presented.

1 Introduction and rationale of the PEACETIME project

Understanding the exchange of energy, gases and particles at the ocean–atmosphere interface is critical for the development of robust predictions of future climate change and its consequences on marine ecosystems and the services they provide to society. Our understanding of such exchanges has advanced rapidly over the past decade, but we remain unable to adequately parameterize fundamental controlling processes as identified in the new research strategies of the international Surface Ocean–Lower Atmosphere Study group (Law et al., 2013 and SOLAS 2015–2025: Science Plan and Organisation, 2015). A critical bottleneck is the parameterization and representation of the key processes brought into play by atmospheric deposition in low-nutrient–low-chlorophyll (LNLC) regions. A perfect example of a LNLC

region, and of the role of the atmospheric deposition, is the Mediterranean Sea where the ecosystem functioning may be modulated by pulsed atmospheric inputs, in particular the deposition of Saharan dust (Guieu et al., 2014a) and nutrients of anthropogenic origin (Richon et al., 2018a, b).

Indeed, the Mediterranean quasi-enclosed basin continuously receives anthropogenic aerosols originating from industrial and domestic activities from all around the basin and other parts of Europe, in both the western (Bergametti et al., 1989; Desboeufs et al., 2018) and eastern (Tsapakis et al., 2006; Moon et al., 2016) basins. In addition to these continuous “background” inputs, the surface of the Mediterranean Sea episodically receives biomass burning particles (Guieu et al., 2005) and Saharan dust (e.g., Loÿe-Pilot et al., 1986; Vincent et al., 2016). Some deposition events are qualified as “extreme events”, as dust inputs as high as 22 g m^{-2} (event in November 2001 recorded at Ostriconi, Corsica Island, Guieu et al., 2010; event in February 2002 recorded at Cap Ferrat, Bonnet and Guieu, 2006) can occur on very short timescales (hours to days), representing the main annual dust flux. Associated atmospheric deposition of major macro-nutrients (N, P) (Kouvarakis et al., 2001; Markaki et al., 2003, 2010; Guieu et al., 2010), of iron (Bonnet and Guieu, 2006) and of other trace metals (Theodosi et al., 2010; Guieu et al., 2010; Desboeufs et al., 2018) represents significant inputs likely supporting the primary production in surface waters, especially during the stratification period (Richon et al., 2018a, b). Among the atmospherically deposited nutrients, anthropogenic reactive nitrogen is critical in the fluxes of inorganic and organic N (Markaki et al., 2010; Violaki et al., 2010). Soil dust deposition plays an important role in the fluxes of P and trace metal due to the intense but sporadic inputs (Bergametti et al., 1992; Guieu et al., 2010; Morales-Baquero and Perez-Martinez, 2016), even if the contribution of anthropogenic aerosol deposition is significant ($< 10\%$ (Fe) up to 90% (Zn)) (Guieu et al., 2010; Desboeufs et al., 2018). The atmospheric deposition of mineral dust is correlated with dissolved trace metal enrichment of the sea-surface microlayer (Cd, Co, Cu, Fe) (Tovar-Sánchez et al., 2014). However, it has been shown that dust deposition can result either in a net release or in scavenging of dissolved inorganic phosphorus and nitrate (Louis et al., 2015) and trace elements in seawater (Wagener et al., 2010; Wuttig et al., 2013; Bressac and Guieu, 2013), depending on the quantity and quality of in situ dissolved organic matter at the time of the deposition.

Recent studies in large pelagic mesocosms equipped with sediment traps have shown that wet Saharan dust analog deposition, by providing P and N, strongly stimulates primary production and phytoplanktonic biomass for several days after the rain event was simulated (Ridame et al., 2014; Guieu et al., 2014b; Tsagaraki et al., 2017). In addition to being strongly stimulated by atmospheric P (Ridame et al., 2013), the trace metals in dust deposition have also been suspected to stimulate nitrogen fixation in the Mediterranean Sea (Ridame et al., 2011). The extension of this fertilizing effect of

dust events over the Mediterranean has been pointed out from statistically positive correlations between dust deposition and surface chlorophyll concentrations from remote sensing and modeling approaches (Gallisai et al., 2014). A negative effect of atmospheric deposition on chlorophyll is, however, observed in the regions under a large influence of aerosols from European origin (Gallisai et al., 2014). Indeed, the input of anthropogenic aerosols, such as Cu-rich aerosol, has been suspected to inhibit phytoplankton growth (Jordi et al., 2012). Besides phytoplankton, dust deposition also modifies the bacterial community structure by selectively stimulating and inhibiting certain members of the bacterial community (Pulido-Villena et al., 2014; Tsagarakis et al., 2017). The budgets established from four artificial seeding experiments during project DUNE (Guieu et al., 2014b) all showed that stimulating predominantly heterotrophic bacteria, atmospheric dust deposition can enhance the remineralization of dissolved organic carbon (DOC), thereby reducing net atmospheric CO_2 drawdown. This also reduces the fraction of DOC that can be mixed and exported to deep waters during the winter mixing (Pulido-Villena et al., 2008). Similarly, dust addition using on-land mesocosms in the eastern Mediterranean Sea suggested that the auto- and heterotrophic components of the food web were enhanced by the dust addition thanks to the nitrogen and phosphorus added through dust (Pitta et al., 2017). The response was independent of the way the dust was added to the surface waters (single strong pulse or three repetitive smaller pulses). One of the most intriguing results is the role of Saharan dust deposition in the export of particulate organic carbon (POC) to the deep Mediterranean Sea by both fertilizing and acting as ballast and facilitating aggregation processes (i.e., Ternon et al., 2010; Bressac et al., 2014; Desboeufs et al., 2014; Louis et al., 2017). Experimental approaches have shown that wet dust deposition events, by supplying bioavailable new nutrients, present a higher positive impact compared to dry deposition, on marine primary production, nitrogen fixation and chlorophyll concentrations (Ridame et al., 2014; Guieu et al., 2014b). Over the past decade, most of these valuable findings have been made thanks to experimental approaches based on dust and aerosol addition into bottles and up to large in situ mesocosms or using remote sensing approaches (Guieu and Ridame, 2020).

In this context, the PEACETIME project (ProcEss studies at the Air-sEa Interface after dust deposition in the MEDiterranean sea) (<http://peacetime-project.org/>, last access: 28 October 2020) aimed at studying and parameterizing the chain of processes occurring in the Mediterranean Sea after atmospheric Saharan dust deposition and putting them in the perspective of on-going environmental changes. The ultimate goal was to assess how these mechanisms impact, and will impact in the future, the functioning of the marine biogeochemical cycles, the pelagic ecosystem and the feedback to the atmosphere. The PEACETIME project was centered on a 1-month oceanographic cruise in the central and western

Mediterranean Sea in May–June 2017. The strategy during the cruise was designed to tackle the following questions.

1. How does atmospheric deposition impact trace element distribution in the water column including the sea surface microlayer?
2. What is the role of dissolved organic matter/particulate dynamics in the fate of deposited atmospheric trace elements?
3. How does atmospheric deposition impact biogeochemical processes and fluxes? Do in situ biogeochemical and physical conditions matter?
4. What is the impact of atmospheric deposition on biological activity and on the structure and composition of the planktonic communities?
5. How does atmospheric deposition impact the downward POC export and the subsequent carbon sequestration?
6. What is the impact of biogeochemical conditions on gases and aerosol emissions from the surface water?
7. How are optical properties above and below the air–sea interface impacted by aerosol emission and dust deposition?

During the 33 d cruise assembling 40 scientists from the atmosphere and ocean communities, the strategy was based on the sampling of a real dust deposition event with the characterization of the chemical, biological, physical and optical properties of both the atmosphere and the sea-surface microlayer, mixed layer and deeper waters, before and after deposition. The time of the campaign and an adaptive strategy for the cruise track, based on the daily analysis of a number of operational forecast and near-real-time observational products, were designed to maximize the probability of catching a Saharan dust deposition event in a stratified water column in order to follow in situ the associated processes. Our strategy was successful since a wet Saharan dust event was indeed sampled during a dedicated period: the so-called “fast action”. However, this strategy was very dependent on the occurrence of a dust deposition event during the cruise, so to ensure results corresponding to our questions, simultaneous in situ sampling and characterization in the lower atmosphere and the water column were performed on the route. This more classical strategy also enabled us to investigate the impacts of air–sea exchanges on the cycles of chemical elements, on marine biogeochemical processes and fluxes and on marine aerosol emission in a variety of oligotrophic regimes. Moreover, onboard dust seeding experiments were conducted in climate reactors simulating present and future marine physical conditions.

In this paper, we describe the strategy followed during the cruise with a focus on the adaptive strategy that permitted the study of a wet dust deposition event at sea. We also provide a first overview of the results obtained.

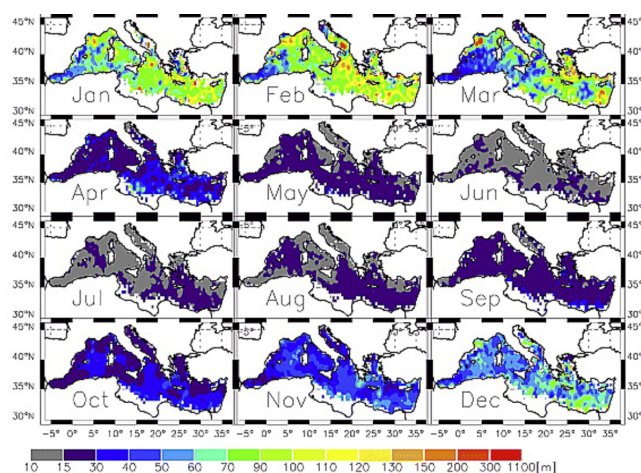


Figure 1. Mediterranean surface mixed-layer depth (m) monthly climatology over 1940–2004 (in meters; from D’Ortenzio et al., 2005; copyright 2005 by the American Geophysical Union).

2 Dust deposition and water stratification in Mediterranean Sea: best time to schedule the PEACETIME cruise

In order to fulfill the objectives of the PEACETIME cruise, the occurrence probability of a significant atmospheric deposition event was maximized by choosing to do the cruise during a period of surface water stratification. This criterion matters because atmospheric inputs can be the main external nutrient supply to offshore surface waters during the stratification period (Guerzoni et al., 1999; MERMEX Group, 2011; Richon et al., 2018a). The monthly Mediterranean surface mixed-layer depth climatology (Fig. 1) shows a basin scale deepening from November to February–March and an abrupt re-stratification in April, which is maintained throughout summer and early autumn (D’Ortenzio et al., 2005). With mixed-layer depths below 30 m in the whole Mediterranean basin, the May–September period looks particularly favorable to sample highly stratified waters.

Because African dust transport associated with the rainy period generally leads to the highest atmospheric deposition fluxes in the Mediterranean region (e.g., Loÿe-Pilot et al., 1986; Kubilay et al., 2000; Fu et al., 2017), we checked the probability that a Saharan dust event may occur during the cruise. The satellite-derived monthly climatology of dust in the atmospheric column over the Mediterranean shows a maximum in summer in the western basin and in spring and summer in the central basin (e.g., Moulin et al., 1998; Varga et al., 2014). Consistently, model results in Fig. 2 show the highest values of dust aerosol optical depth (> 0.10 and up to 0.30 at 550 nm) over the whole western and central basins from May to August, an intermediate situation in April and September, and the lowest values (generally < 0.10) from October to February.

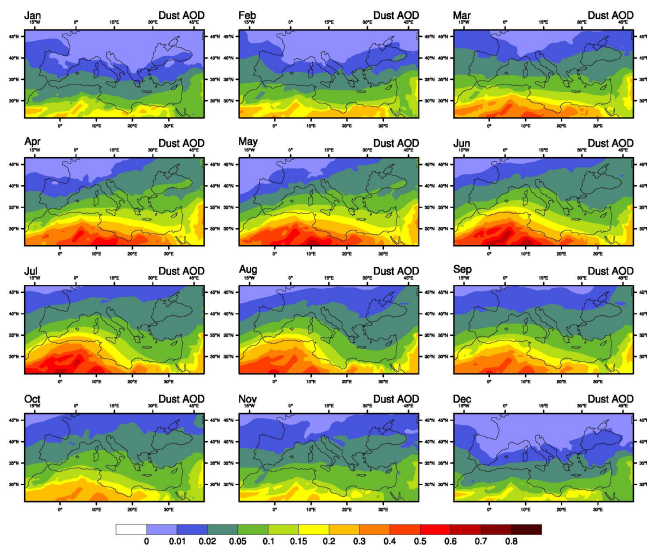


Figure 2. Monthly-averaged dust optical depth at 550 nm (1979–2013 period) over the Mediterranean region from the CNRM–RCSM5 regional coupled climate system model (after Nabat et al., 2015).

In addition to this seasonality of the dust columnar load, the climatology of particles with a diameter smaller than $10\ \mu\text{m}$ (PM_{10}) and associated African dust concentration in the Mediterranean indicate that the occurrence of dust plumes close to the sea surface, i.e., prone to dry deposition, is maximum in April–May in Greece, April–June in Sicily, May–June in continental Italy, May in SE France, June–July in NE Spain and July–August in SE Spain (Pey et al., 2013). From weekly insoluble deposition monitoring at four sites of western Mediterranean islands (Frioul, Corsica, Mallorca and Lampedusa) in the period 2011–2013, Vincent et al. (2016) report that most of the most intense African dust deposition events (MIDD) occurred between March and June.

Literature from deposition measurements at various sites in the western Mediterranean highlights a spring maxima for dust deposition (Bergametti et al., 1989; Loÿe-Pilot and Martin, 1996; Avila et al., 1997; Ternon et al., 2010; Desboeufs et al., 2018). Moreover, observations indicate that the highest deposition fluxes of dust are most often associated with wet deposition episodes (e.g., Loÿe-Pilot et al., 1986; Bergametti et al., 1989; Guerzoni et al., 1995; Loÿe-Pilot and Martin, 1996; Avila et al., 1997; Kubilay et al., 2000; Dulac et al., 2004; Guieu et al., 2010; Ternon et al., 2010; Vincent et al., 2016). A survey of dust wet deposition events at Montseny stations in NE Spain over 1996–2002 concluded that the maximum frequency was in May (about three events per month) and June and November (about one event per month). Data from Vincent et al. (2016) also show that most of the two to three highest dust deposition events recorded at

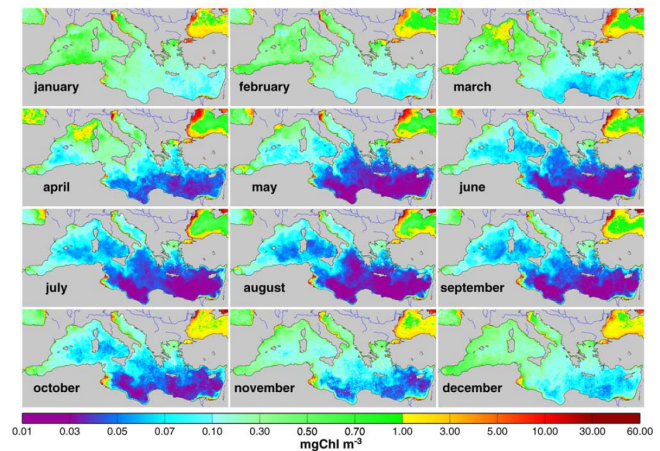


Figure 3. Monthly-averaged chlorophyll maps derived from SeaWiFS data for the year 1999 (Bosc et al., 2004; copyright 2004 by the American Geophysical Union).

each of the four island stations cited above occurred between March and May and are most often associated with rainfall.

It was also important that the cruise crossed different trophic regimes to get likely contrasted responses to atmospheric deposition. The central Mediterranean Sea (MS) was our main targeted area since all the marine ecoregions of the MS can be found in a relatively small zone (Fig. S1 in the Supplement). Although the Mediterranean is classified as an oligotrophic basin characterized by low-nutrient concentrations, there is a general west-to-east gradient of increasing oligotrophy (MERMEX Group, 2011, and references within). Figure 3 shows monthly-averaged satellite-derived chl *a* concentrations in the Mediterranean basin: from April to June, various trophic conditions can be found in the basin, with still relatively “high” chl *a* concentrations ($0.3\ \text{mg}\ \text{m}^{-3}$) in the Ligurian and Alboran seas and ultra-oligotrophic conditions in the central and eastern basin ($< 0.03\ \text{mg}\ \text{m}^{-3}$) (Bosc et al., 2004).

From all the preceding considerations, we finally concluded that mid-April to mid-June was the target period for the cruise.

3 Implementation of the PEACETIME cruise

Based on the scientific arguments detailed above and on the availability of the ship, the PEACETIME cruise was conducted during late spring conditions from 10 May to 11 June 2017 on board the French R/V *Pourquoi Pas?*.

3.1 Transect of principle of the PEACETIME cruise

As shown in Fig. S1, the initial transect designed for PEACETIME aimed at visiting most of the identified ecoregions within the 4 weeks of cruise, allowing us to test the impact of atmospheric deposition on a large range of natural assem-

blages. The planned long stations of the transect of principle were located within or at the center of three main ecoregions. Short stations (occupation time was less than 8 h) were positioned in order that cruising between two stations was long enough (~ 8 h) to allow the continuous measurement of both the lower atmosphere and surface seawater while cruising. Depending on atmospheric conditions during the cruise, it was anticipated that one of the long stations (named FAST) would be dedicated to documenting a deposition event at sea and that the forecasted occurrence of such an event would prompt a fast-action plan that might lead to the change of the planned transect and ship route. It is important to note that a strong dust event occurred over the Tyrrhenian Sea while the research vessel was leaving the port of departure (La Seynesur-Mer) with no possibility to catch the event on time but that the interpretation of the results obtained in that region have to take into account this special feature (see details in Desboeufs et al., 2020; Bressac et al., 2020). Indeed, using particulate aluminum as a tracer of Saharan dust in the column water, Bressac et al. (2020) calculated that the dust deposition impacted several stations (St. 4, St. 5, TYR, St. 6), with dust flux ranging from ~ 1.5 to 8 g m^{-2} .

In the following sections, we first describe the work that was performed at sea and then present our adaptive strategy tools that allowed us to position the stations according to in situ dynamic structures well. It specifically allowed us to reroute the vessel 800 km (450 nmi) away from the planned route to catch a dust event at the so-called FAST station (Fig. 4).

3.2 Work at sea

All along the 4300 km transect (Fig. 4), continuous monitoring of the lower atmosphere and the surface seawater was performed. In addition, the work at sea was divided between 10 short (~ 8 h) and 3 long (TYR, ION and FAST, respectively 4, 4 and 5 d duration) stations (Table 1). Between stations, the vessel cruised at 9 kn, providing at least 8 h to perform a good continuous monitoring of both the low atmosphere and surface waters while cruising. The total number of short stations allowed us to describe stocks and fluxes along the whole water column and microstructure of the mixed layer in the contrasted biogeochemical regions crossed well enough.

Long stations were located in three different ecoregions (Fig. S1) all characterized by oligotrophic conditions (see Sect. 2). The duration of the long stations allowed process studies both in situ (drifting mooring supporting different types of traps and instruments) and on board (artificial dust seeding experiment in 300 L climate reactors).

Continuous and discrete characterization of the atmosphere. Atmospheric sampling was carried out throughout the transect using the PEGASUS dedicated mobile platform (Portable Gas and Aerosol Sampling Units; Formenti et al., 2019) to monitor continuous-air gaseous composition (NO_x ,

SO_2 , O_3 , CO_2 , CO , volatile organic compound – VOC), physicochemical properties of aerosol particles (mass and number concentration, size distribution, chemical composition, and nutrient contents), parameters of atmospheric dynamics such as the boundary layer and radiative parameters (incident radiation, optical thickness, optical properties of the particles). A specific device (multiple-axis differential optical absorption spectroscopy, Max-DOAS) dedicated to atmospheric halogen oxide measurements was also implemented during the cruise. Two rain events that occurred during the cruise have also been collected (29 May and 5 June) (see details in Desboeufs et al., 2020; Fu et al., 2020a). The online filtration collector was used to determine the dissolved and particulate composition of rain, including major and trace metals (Al, Ba, Cd, Co, Cr, Cu, Fe, Mo, Mn, Ni, Pb, Sr, Ti, V, Zn), atmospheric inorganic compounds (sulfate, chloride, Na, Mg, K, Ca), and dissolved nutrients (phosphate, nitrate, ammonium).

Continuous and discrete characterization of the surface waters and aerosol emissions. An innovative system of continuous “clean” pumping activated by a large peristaltic pump connected to a tube plunged at 5 m under the surface seawater inside a TravOcean was set up. The water was conveyed in a dedicated laboratory and distributed to several instruments to assess its chemical properties (carbonate chemistry, O_2), microbial assemblages, hydrological properties, optical properties related to particle composition and aerosol production (chemical composition, particle spectrum) throughout the transect. To study marine emission, the chemical composition of sea spray aerosols generated from the underway seawater system could be continuously measured online with an hourly resolution. Continuous water sampling is essential as it was recently shown that emissions have a diurnal variability that follows the biological activity (Long et al., 2014). Primarily produced particles were investigated for their size distribution, cloud condensation nuclei (CNN) properties and chemical composition (filters).

Profiling while moving. A MVP (moving vessel profiler) was deployed to perform high-frequency 0–300 m profiles of conductivity–temperature–depth (CTD) (and fluorescence and laser optical particle counter (LOPC), when the “big fish” was towed instead of the “small fish”) between the short stations and in the long station areas as frequently as possible. A total of more than 1000 profiles have been obtained.

Discrete sampling of the surface microlayer (SML). Sampling was performed from a rubber boat using gas plate systems. Dissolved ($< 0.22 \mu\text{m}$) and total (unfiltered) SML samples were collected for trace metal (Cd, Co, Cu, Fe, Ni, Mo, V, Zn and Pb) and nutrient analysis. The same metals were also measured in a subsurface (0–1 m) filtered ($0.22 \mu\text{m}$) sample. Samples were collected for the determination of total combined carbohydrates, total hydrolyzable amino acids and gel particles (TEP and CSP). DNA was extracted from filters from the surface microlayer and subsurface water (~ 20 cm).

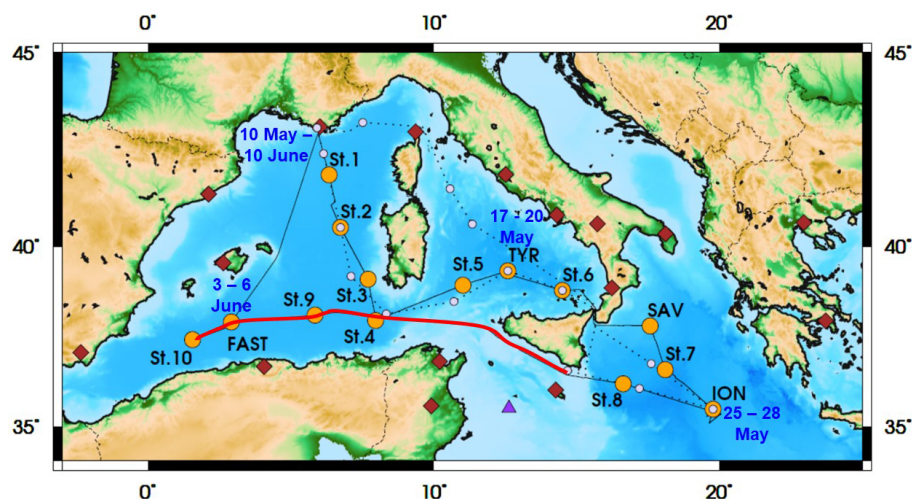


Figure 4. Transect of the PEACETIME cruise: initial (dotted line) and final tracks (continuous line); the red segment corresponds to the change of route to catch a dust deposition (see Sect. 4); stations are indicated by filled circles (planned stations: smaller, pink; realized: larger, orange). The 10 short stations are numbered from St.1 to St.10. TYR, ION and FAST indicate the three long stations. The SAV station was only performed for the retrieval and launch of floats. The land-based Lampedusa observatory (purple triangle) and 15 AERONET stations (Holben et al., 1998) operated during the cruise provided continuous daytime measurements of the spectral aerosol optical depth (AOD) are also represented (brown diamonds).

Table 1. Date of occupation, position and depth of the short stations (ST1–ST10), of the long stations (TYR, ION, FAST) and of the SAV station.

	Arrival date dd/mm/yyyy	Local time	Departure date dd/mm/yyyy	Local time	Depth (m)	Lat (N)	Long (E)
ST1	12/05/2017	05:45	12/05/2017	21:15	1580	41°53.5′	6°20′
ST2	13/05/2017	06:30	13/05/2017	13:08	2830	40°30.36′	6°43.78′
ST3	14/05/2017	06:00	14/05/2017	13:30	1404	39°08.0′	7°41.0′
ST4	15/05/2017	05:56	15/05/2017	13:04	2770	37°59.0′	7°58.6′
ST5	16/05/2017	04:00	16/05/2017	10:58	2366	38°57.2′	11°1.4′
TYR	17/05/2017	05:08	21/05/2017	15:59	3395	39°20.4′	12°35.56′
ST6	22/05/2017	04:50	22/05/2017	10:38	2275	38°48.47′	14°29.97′
SAV	23/05/2017	11:30	23/05/2017	14:17	2945	37°50.4′	17°36.4′
ST7	23/05/2017	21:10	24/05/2017	07:15	3627	36°39.5′	18°09.3′
ION	24/05/2017	18:02	29/05/2017	08:25	3054	35°29.1′	19°47.77′
ST8	30/05/2017	03:53	30/05/2017	09:41	3314	36°12.6′	16°37.5′
ST9	01/06/2017	19:13	02/06/2017	04:41	2837	38°08.1′	5°50.5′
FAST	02/06/2017	20:24	07/06/2017	23:25	2775	37°56.8′	2°54.6′
ST10	08/06/2017	05:12	08/06/2017	10:25	2770	37°27.58′	1°34.0′
FAST -bis	08/06/2017	21:06	09/06/2017	00:16	2775	37°56.8′	2°55.0′

Three experimental SML additions were carried out in waters of TYR, ION and FAST stations.

Two types of rosette to depict the whole water column characteristics. The “classical” rosette was composed of a CTD underwater unit that continuously collected the following parameters: pressure, temperature and salinity of seawater; dissolved oxygen concentration; photosynthetically active radiation (PAR); beam transmission (at 650 nm); and chlorophyll *a* fluorescence. A LISST (Laser In Situ Scattering and Transmissometry Deep (LISST-Deep), Sequoia Sc)

was mounted independently on the CTD frame. This instrumental package was also composed of a sampling system: 24 12 L Niskin bottles could be fired at specified levels during upcasts. Some Niskin bottles could be replaced by high-pressure (HP) bottles that allowed hyperbaric sampling on dedicated deep casts. Water from the classical rosette was used to quantify O₂, total alkalinity (AT) and total dissolved inorganic carbon (CT), nutrients, DOC, particulate organic carbon (POC) and particulate organic nitrogen (PON), the hyperspectral particulate absorption coefficient, the hyper-

spectral colored dissolved organic matter (CDOM) absorption coefficient, chlorophyll pigments, virus abundance and lysogeny, bacteria, flagellates and pico-nano-eukaryote abundance (by cytometry), total combined carbohydrates, total hydrolyzable amino acids, gel particles (TEP and CSP), bacterial production, dissolved and particulate primary production, virus diversity, and eukaryote diversity. The trace metal “clean” rosette was composed of a titanium CTD underwater unit that continuously collected the following parameters: pressure, temperature and salinity of seawater; dissolved oxygen concentration; and CDOM fluorescence. This instrumental package was also composed of a teflon-coated sampling system: 24 Go-Flo bottles could be fired at specified levels during upcast. Water from the clean rosette was used to measure dissolved metals (Al, Cd, Co, Cu, Fe, Mo, Ni, Pb, V, Zn) and particulate (Al, Ba, Ca, Cu, Fe, Mn, Ni, Ti, Zn), total mercury, methyl mercury, inorganic phosphate and nitrate (nanomolar), nutrients (to be measured with Technicon), dinitrogen fixation, and diazotroph diversity (only at Station 10). In addition, and at the daily solar maximum when the cloud cover permitted, the HyperPro instrument measured hyperspectral upwelling radiance (Lu) and downwelling irradiance (Ed).

Zooplankton abundance, biomass and taxonomy. Zooplankton samples were collected by net hauls between 0 and 300 m performed with a BONGO net equipped with a 100 and a 200 μm mesh size. Three size classes were considered: < 200, > 200 to < 1000 and > 1000 μm . At long stations, additional zooplankton samples were taken for stable isotope analyses.

3.3 Additional work at long-duration stations

Drifting mooring. A drifting mooring was equipped with (i) three Technicap-type PPS5 particle traps at 200, 500 and 1000 m, each equipped with inclinometers; (ii) three IODAs (in situ oxygen dynamics auto-analyzers) at 5, 90 and 200 m; (iii) two in situ particle interceptors/incubators – RESPIRE (at 120 and 200 m); (iv) two trace metal clean RESPIRE instruments (at 110 and 190 m); and (v) one sediment trap station with four $\varnothing 80$ mm tubes in transparent PVC. The line was also equipped with four CTD/O₂ Sea-Bird MicroCAT SBE37 instruments, four Aquadopp Doppler current meters from Nortek brand, five RBR autonomous temperature and pressure sensors, and five RBR autonomous temperature sensors alone. Drifting moorings were deployed for 4 d at TYR and ION and 5 d at FAST. Fluxes for particulate mass, carbon, organic carbon, inorganic carbon, nitrogen, calcium, aluminum, iron, and biogenic and lithogenic silica were determined from PPS5 samples. At long-duration stations a large “marine snow catcher” bottle (100 L) was also deployed to collect suspended particles, slow-sinking particles and fast-sinking particles. Heterotrophic production of prokaryotes attached to these different particle types was measured along with TEP abundance and POC concentra-

tions. In addition, concentration kinetics of aminopeptidase, alkaline phosphatase and beta D glucosidase was measured. Diversity of microorganisms collected in each type of particle was analyzed by bar-coding and sequencing. A total of 20 SVP (Surface Velocity Program) drifters were deployed at the long-duration stations to provide information on the current at 15 m depth. Two Biogeochemical Argo profiling floats have been deployed in the Ionian Sea. In addition to the CTD, the floats interfaced bio-optical sensors that measured fluorescence of chlorophyll and CDOM, particulate backscattering (700 nm), photosynthetically active radiation and downwelling irradiance at three wavelengths (380, 412, 490 nm). In addition, the float released at the ION station included an optode that measures dissolved oxygen and a beam transmissometer (650 nm). Sediment core sampling was carried out with a multicorer, sliced into depth layers to perform DNA extractions at TYR (depth 3395 m), ION (depth 3054 m) and FAST (2775 m).

Onboard perturbation experiments. Three perturbation experiments were conducted on board at each of the long-duration stations. Inside a container, six “climate reactors” (volume of each tank = 300 L) were filled with surface water. After artificial dust seeding at the surface of four of the reactors, the impact of dust deposition on biogeochemical stocks and fluxes under present and future environmental conditions (acidification and increase in the temperature of the seawater) was followed for 4 d (TYR and ION) and 5 d (FAST) (40 parameters have been measured; see the full list in Gazeau et al., 2020a).

Table 2 summarizes the operations conducted during the cruise and the parameters obtained, (1) on a continuous basis, (2) at short stations and (3) at long stations, and indicates the papers based on those results. An overview of the papers is presented Sect. 6.

3.4 Tools for decision: the PEACETIME Operating Center

Based on the experience of the ChArMEx airborne campaigns (Mallet et al., 2016) and of previous oceanographic cruises needing an adaptive planning strategy based on observations and short-term forecasts, an operational server named the PEACETIME Operation Center (POC; <http://poc.sedoo.fr/>, last access: 28 October 2020) was set up by the Service de Données de l’Observatoire Midi-Pyrénées (OMP/SEDOO, Toulouse, France) for the cruise. It operated from early May to mid-June 2017, gathering a set of quick looks of (i) near-real-time-selected remote sensing or other observational products and (ii) meteorological and chemistry-transport model forecasts, considered useful for the campaign planning decisions. Short- and middle-term forecast models of weather conditions and of dust transport and deposition were systematically analyzed to verify the conditions, in order to eventually decide to start the fast action. The fast-action strategy consisted in routing the ship towards an area

Table 2. Overview of the work performed at sea during the PEACETIME cruise and associated publications.

Operations at sea	Total no.	Short stations										Long stations			Papers presenting the data		
		1	2	3	4	5	6	7	8	9	10	SAV	TYR	ION		FAST	
Atmospheric sampling	continuous																Desboeufs et al. (2020) and Fu et al. (2020b)
Rain water collection	2																Fu et al. (2020a)
Continuous surface seawater pumping (–5 m)	continuous																Frenay et al. (2020), Trueblood et al. (2020) and Sellegri et al. (2020)
Moving vessel profiler	a total of 1000 profiles while moving (0–300 m)																this paper and Berline et al. (2020)
Microlayer sampling (rubber boat)	17 sampling	×	×	×	×	×	×	×	×	×	×	×	×	×	×	Tovar-Sánchez et al. (2020) and Zäncker et al. (2020)	
Classical rosette with 24 Niskin bottles or 22 Niskin bottles + three HP bottles (see details in Sect. 5.1 work at sea)	90 casts																0–500 and 0–bottom Taillandier et al. (2020), van Wambeke et al. (2020a, b), Marañón et al. (2020), Berline et al. (2020), Jacquet et al. (2020), Zäncker et al. (2020), Barbieux et al. (2020), this paper and Garel et al. (2019)*
Trace metal clean rosette on kevlar cable with 24 Teflon-coated Go-Flo bottles	27 casts																0–bottom Bressac et al. (2019), Whithy et al. (2020), Bressac et al. (2020), Puidó-Villena et al. (2020) and Ridame et al. (2020)
Zooplankton net (0–200 m)	23 net tows	×	×	×	×	×	×	×	×	×	×	×	×	×	×	Feliú et al. (2020)	
Optical measurements: HyperPro	17 free-fall profiles	×	×	×	×	×	×	×	×	×	×	×	×	×	×		
Drifting mooring	Three times																Bressac et al. (2019, 2020) and Whithy et al. (2020)
Marine snow catcher (depth m)	13																70–80–90–200 80–100–150–200 70–75–80–100
Sediment cores	Three times																Brandt et al. (2019)*
SVP (Surface Velocity Program) drifters	20 drifters																Meana et al. (2019)*, this paper and Berline et al. (2020)
Biogeochemical ARGO float	two deployments, one recovery																Taillandier et al. (2020) and Barbieux et al. (2020)
Surface seawater pumping (large volume (1800 L) for experiments in climate reactors)	Three times (long-duration stations)																Gazeau et al. (2020a, b), Ridame et al. (2020), Roy-Barnan et al. (2020) and Dinassquet et al. (2020)

* Papers using PEACETIME data but not in close links with PEACETIME objectives, which will not be detailed in Sect. 6.

of a forecasted dust deposition event in order to tentatively document the respective roles of dynamics and deposition on marine biogeochemical conditions. The goal was to position the ship in the center of the area of dust deposition, at least 1 d (24 h) before the event in order to sample the water column before, during and after the deposition and collect and characterize the rain event. In the Supplement, more details are given on products that were found the most useful for daily decisions during the cruise. The quick looks were either directly transferred to the POC following their production by respective operational centers or linked from their original browser. Various reports were also produced and made available on a quasi-daily basis (this includes meteorology and dust over the basin, regional and local oceanographic conditions, ship trajectory). The complete series of reports is available at <http://poc.sedoo.fr/source/indexGarde.php?current=20170602&nav=Reports> (last access: 22 September 2020).

Concerning the oceanic conditions, several remote sensing datasets were exploited using the SPASSO (Software Package for an Adaptive Satellite-based Sampling for Ocean campaigns <https://spasso.mio.osupytheas.fr/>; last access: 22 September 2020) in order to guide the cruise through a Lagrangian adaptive sampling strategy with the aim of avoiding regions of complex circulation and dynamics (fronts, small-scale eddies). The idea behind this approach was to aim at a situation where the air–sea exchanges dominate and lateral advection and diffusion can be neglected. Such an approach was already successfully adopted during several previous cruises such as LATEX (Nencioli et al., 2011; Doglioli et al., 2013; Petrenko et al., 2017), KEOPS2 (d’Ovidio et al., 2015), OUTPACE (Moutin et al., 2017; de Verneil et al., 2018) and OSCAHR (Rousselet et al., 2019). During PEACETIME, we used the following datasets: (1) near-real-time altimetry data from the AVISO Mediterranean regional product (now distributed by CMEMS, https://resources.marine.copernicus.eu/?option=com_csw&view=details&product_id=SEALEVEL_MED_PHY_L4_NRT_OBSERVATIONS_008_050, last access: 11 November 2020), where the altimetry-derived currents were then processed by SPASSO to derive Eulerian and Lagrangian diagnostics of ocean circulation: Okubo–Weiss parameter, particle retention time and advection, finite-size Lyapunov exponent (e.g. Fig. 2); (2) the sea surface temperature (level 3 with resolutions of 4 and 1 km), and (3) the chlorophyll concentration (level 3 with a resolution of 1 km, MODIS Aqua and NPP VIIRS sensors combined after 27 May 2017 into a unique product) provided by CMEMS – Copernicus Marine Environment Monitoring Service (<http://marine.copernicus.eu/>, last access: 28 October 2020).

All these elements were simultaneously analyzed during a daily meeting between scientists involved on land and on ship, as well as with the crew. Each day, the initial plan was confirmed for the next 48 h or, eventually, modified. For the first half of the cruise (Fig. 4), only slight modifications of the initial plan were decided, as atmospheric conditions were not

considered favorable for the fast action. They dramatically changed on 28 May, during the sampling of the ION station, leading to the decision to start the fast action which involved moving some 800 km (450 nm) from the position where the boat was located.

4 The decision process to start a fast action and description of the Saharan dust event

On 28 May, a low-pressure system reaching Spain from the Atlantic, a typical situation for African dust transport in summer in this area (Moulin et al., 1998) caused a southern flux over the western basin. At the end of station 8 on 30 May, satellite observations showed the presence of atmospheric dust in a cloudy air mass over the western part of the Mediterranean, and long-term predictions of AOD indicated the continuing presence of dust over the Alboran Sea, with a new dust plume likely extending northwest on 2 or 3 June. Although meteorological models diverged in forecasting rain over this region, the southwestern part of the Mediterranean basin looked to be the most dusty area for the next days, and it was decided to modify the initial plan and to move towards the west for the last part of the cruise (see Fig. 4, the long transect in red). On 31 May, the ship reached a position approximately located between the islands of Sicily and Sardinia. Significant dust emissions were again observed over North Africa from the night of 30 to 31 May on, and the predictions for a new significant dust event over the southwestern Mediterranean on 3–5 June were confirmed. Although the differences between the models were still important (only SKIRON forecasted a wet deposition event south of Spain for the 3–4 June), it was decided to continuously move the ship 800 km westward, and to shift station 9 from its initial position in the Tyrrhenian Sea to a new position in the Alboran Sea. We considered that establishing the area of next operations in the Alboran Sea could facilitate the repositioning of the ship in the case of a confirmed prediction of a wet deposition event.

On 1 June, during the sampling at station 9 midway between Sicily and Spain, it was decided to start the fast action. Indeed, dust emissions continued in Algeria and southern Morocco associated with a southern flux, aerosol transport models confirmed a new significant dust episode with $AOD > 0.8$ (i.e., roughly 1 g m^{-2} of dust in the atmospheric column) for 3–5 June and the occurrence of associated rains appeared most likely from most meteorological forecasts. SKIRON and NMMB/BSC predicted the dust wet deposition flux to be more important on 3 June in the Alboran Sea west of 0° longitude (of the order of 1.5 and 0.5 g m^{-2} , respectively), but longer-term forecasts by SKIRON predicted wet dust deposition more east south of the Balearic Islands on 4 June ($\sim 0.5 \text{ g m}^{-2}$) and especially during the first half of 5 June (possibly $> 1.5 \text{ g m}^{-2}$), a possibility confirmed by other rain forecasts. The FAST station was positioned 145 km

south of the Balearic island of Mallorca and 126 km north of the Algerian coast (Fig. 4), where a limited portion of the sea is part of international waters (i.e., not included in an exclusive economic zone (EEZ)) and in an area where the influence of Atlantic waters characterized by different nutrient patterns than Mediterranean waters should be limited compared to the more western Alboran Sea. The ship reached the FAST station location on 2 June at the end of the day (Table 1) and the ocean and atmospheric sampling started immediately. The SEVIRI AOD remote sensing confirmed the export of a dust plume from North Africa south of the Balearic Islands with high AOD (> 0.6 ; Fig. 6) and NASCube confirmed new dust emissions in the night from 3 to 4 June. The dust plume was transported to the NE up to Sardinia on 4 June, with AOD < 0.5 in all the area and clear sky with low AOD was left west of 4° E on 5 June (Desboeufs et al., 2020). At the same time, a rain front, moving eastward from the Spain and North Africa regions, reached the fast-action position the night between 4 and 5 June (Fig. 5).

A single intense rain event was observed and sampled on board at the station FAST on 5 June from 02:36 to 03:04. This rain was part of a massive rain front covering $\sim 80\,000$ km². This front extended from the coast of Spain to the south of the FAST station area, with the rain rate reaching 10 mm h⁻¹ (Fig. 5). Continuous lidar measurements on board the ship confirmed the presence of a dust layer mainly over the atmospheric boundary layer over the FAST station and its below-cloud deposition during the rain event of early 5 June (Desboeufs et al., 2020). The chemical composition of this rain confirmed a wet deposition dust event reaching a total particulate flux of 12 mg m⁻² (Fu et al., 2020a), which is in the low range of most intense dust deposition (MIDD) fluxes recorded in this area from long time series of a deposition network (Vincent et al., 2016). Using the time evolution of particulate Al stock in the upper 20 m before and after the event along with the lithogenic material flux collected by sediment traps, Bressac et al. (2020) calculated that the dust flux was much higher, of the order of ~ 55 mg m⁻². The discrepancy between estimation from one single rain collected on board compared to integration of the dust deposition in the upper column water is quite logical as the rains were patchy over the zone and a single sample certainly cannot be representative of the several events that took place over the whole area. Wet deposition of dust for 4 June and early 5 June over the FAST station area was also confirmed by the deposition maps from the three regional dust transport model forecast runs of 2 June, with large differences in between models, from a very small flux of a few milligrams per square meter (BSC-DREAM8b) to about 100 mg m⁻² (NMMB-BSC) and up to more than 1 g m⁻² (SKIRON) (Fig. S5).

5 Overview of marine conditions during the cruise

5.1 General oceanic environmental pattern along the cruise track

In Fig. 7, we show the satellite-derived sea surface temperature (SST) data averaged taking into account the ship position. During the cruise, a general warming of the sea surface was observed, and the FAST station was performed in waters warmer than the two other LD stations.

Chlorophyll concentrations as seen by satellite over the western and central Mediterranean Sea were typical of the oligotrophic conditions encountered during the season characterized by a strong stratification (Fig. 8). The west–east gradient between oligotrophic and very oligotrophic was clearly established and minimal concentrations (about 0.05 mg m⁻³) were observed in the Ionian Sea.

Surface inorganic nutrients measured at nanomolar concentrations were very low for both dissolved inorganic nitrogen (DIN) and phosphorus (DIP). Indeed, average concentration in the 0–20 m layer was 90 nM DIN and 15 nM DIP at the westernmost station (station 10) and 14 nM DIN and 10 nM DIP at the easternmost station (ION). Along the longitudinal transect, a deepening of the nutrient-depleted layer toward the east was observed (Fig. 9) consistent with the general trend of those nutrients in the Mediterranean basin as described in MERMEX Group (2011) and references therein.

5.2 Specific features of the FAST station

Sea surface dynamic context. Several approaches have been implemented to highlight the dynamical context around the FAST station in the waters above 200 m, the physical structures and the possible influences of the dynamics on the stability of the water masses at the station. These approaches are based on in situ observations (moving vessel profiler (MVP) transect and drifter trajectories) and diagnostic tools. On board, a MVP collected high-frequency conductivity–temperature–depth (CTD) data along two transects: the first one when the vessel approached the FAST station from the east, before the station took place, and the second one west of the FAST station (back from the westernmost station 10) 7 d after the first transect. Figure 10 shows these data in a longitude–depth section.

To the east of the FAST station, the surface water was colder than to the west, likely due to synoptic cooling of the surface that occurred in the time interval between the two transects. The density section shows a strong deformation of the isopycnals west of the FAST station, which suggests the presence of an anticyclonic eddy (Taupier-Letage et al., 2003). It was characterized by a low-salinity core from the surface down to 200 m, carrying recently modified Atlantic waters. The map of the altimetry-derived currents shows the presence of the mesoscale eddy west to the FAST station, confirmed by the inversion of VM-ADCP currents collected

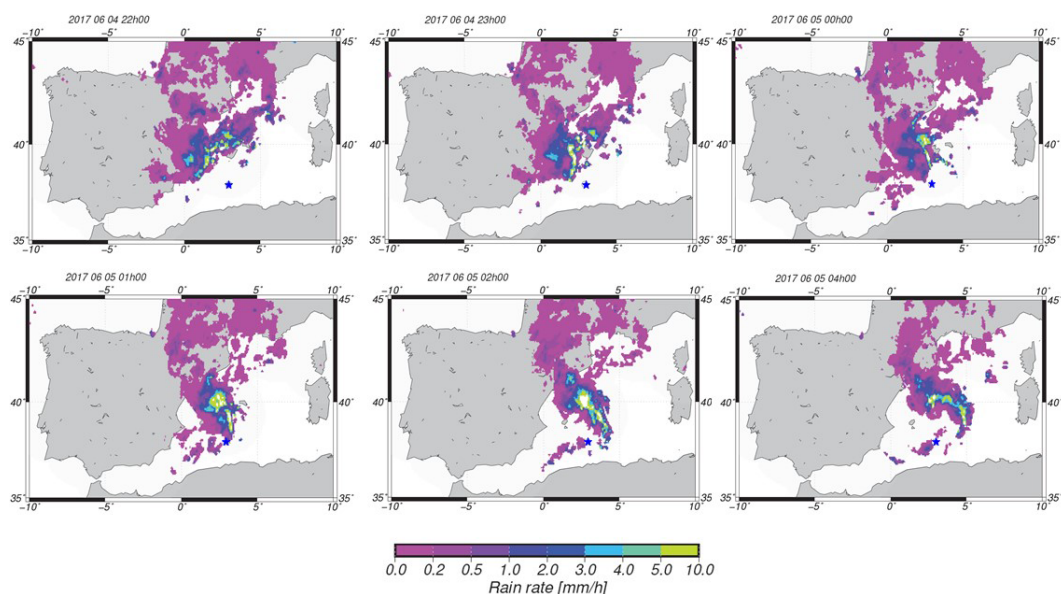


Figure 5. Rain rate (mm h^{-1}) during the night between 4 and 5 June (blue star is the position of the FAST station). These European radar composite products were provided by the Odyssey system, created in the framework of the Opera program that is the radar component of the Eumetnet observation program.

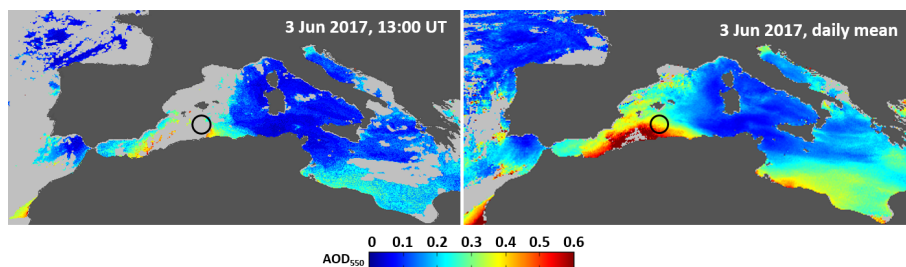


Figure 6. Aerosol optical depth at 550 nm derived from MSG/SEVIRI on 3 June 2017. Left: from the 15 min image acquired at 13:00 UT. Right: daily average from all 15 min products available between 04:00 and 18:30 UT. The black circle indicates the position of the ship (station FAST). The dark grey mask corresponds to land and coastal ocean pixels the light grey to cloudy pixels.

across the western transect (Fig. 11). According to these satellite and in situ currents, the eddy is centered around $37^{\circ}30' \text{ N}$, $1^{\circ}40' \text{ E}$ where the surface current is reversed, and its extension reaches the $2^{\circ}30' \text{ E}$ meridian, which leads to a radius of about 60 km.

SVP drifters have been deployed around the FAST station between $2^{\circ}30'$ and $3^{\circ}15' \text{ E}$. Their trajectories showed a slow surface motion around the station, then SSW drifts heading 220° similar for all the buoys (Fig. 11). The observed trajectories have been accurately reproduced by numerical particles dispersed inside the altimetrically derived surface currents that account for the Ekman drift calculated with wind data from the high-resolution regional model WRF 3.7. This also allowed the calculation of backward trajectories of the surface water masses using the ARIANE Lagrangian tool (Blanke and Raynaud, 1997; Blanke et al., 1999) in order to estimate the origins of the sampled surface water at the

FAST station. Over the whole station duration, a mean value of 57 % and 26 % of water remained in the station zone after 1 and 2 d, respectively. Moreover, combining the particle trajectories and the precipitation data from the WRF 3.7 model, the rainfall, which occurred slightly upstream of the FAST station in the previous days, likely impacted the sampled water mass (Fig. 12).

Temporal evolution of surface seawater properties during FAST. The FAST station was documented at its fixed point for 5 (+1) d by 43 repeated CTD casts in the depth range 0–200 m. The hydrological situation was characterized by a very shallow surface mixed layer and a sharp seasonal thermocline that extended underneath down to 75 m depth (Fig. 13, upper right and middle right panels). In this upper layer, salinity values were lower than 37.5, which is characteristic of modified Atlantic waters flowing eastward inside the Mediterranean Sea. In the deeper layers, salinity in-

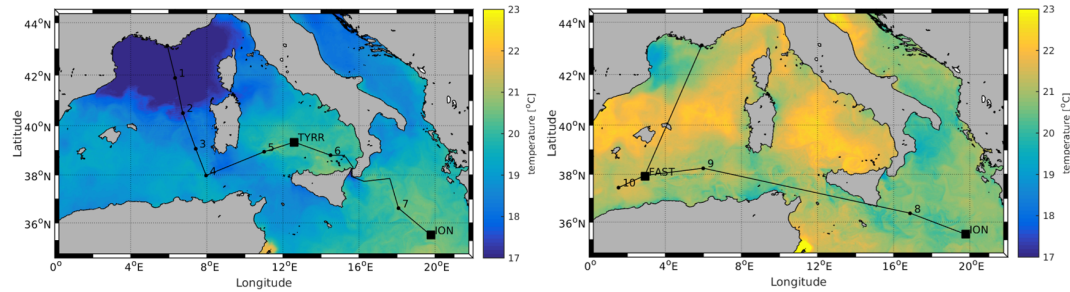


Figure 7. Sea surface temperature during the cruise; (left) outward route (10–28 May) and (right) return route (28 May–10 June). The daily satellite pixel data are used to produce a weighted mean. The weight for each pixel is calculated by normalizing by the square of the inverse distance from the pixel to the daily mean ship position. The ship track is shown in black, and the short (long) station positions are indicated with black dots (squares). (Courtesy of Louise Rousselet.)

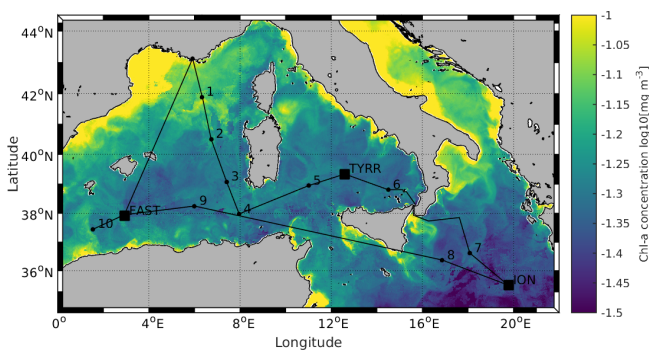


Figure 8. As Fig. 7, but for the satellite-derived surface chlorophyll *a* concentration averaged over the entire duration of the cruise. (Courtesy of Louise Rousselet.)

creased sharply with depth until 350 m, where it reached its maximum value (38.59), which is characteristic of Levantine intermediate waters flowing westward into the Mediterranean outflow. Deep waters, formed at winter convection zones of the northwestern Mediterranean, had lower salinity values (38.48); they extended from 1400 m down to the sea bottom. The hydrological conditions at this site between 2 and 8 June during the fast action mainly evolved in the upper layer (Fig. 13, upper left and middle left panels). The surface mixed layer was shallow with variations from 9 to 19 m depth following the diurnal cycle. Mixed-layer salinity remained equal until 7 June; in particular no dilution effect due to the rainfall on 3 and 5 June has been recorded. The stratification of the whole water column remained steady during the long station. The density horizons being maintained along isobars in the upper layer show the absence of geostrophic perturbations at the long station. However, the current profilers indicated a depth-independent (barotropic) motion of amplitude 3 cm s^{-1} heading 220° , which is in agreement with the position of the station within the large eastern Algerian Gyre, a component of the basin-scale cyclonic circulation described by Testor et al. (2005). This southwestward flow transported superficial water masses of distinct properties as

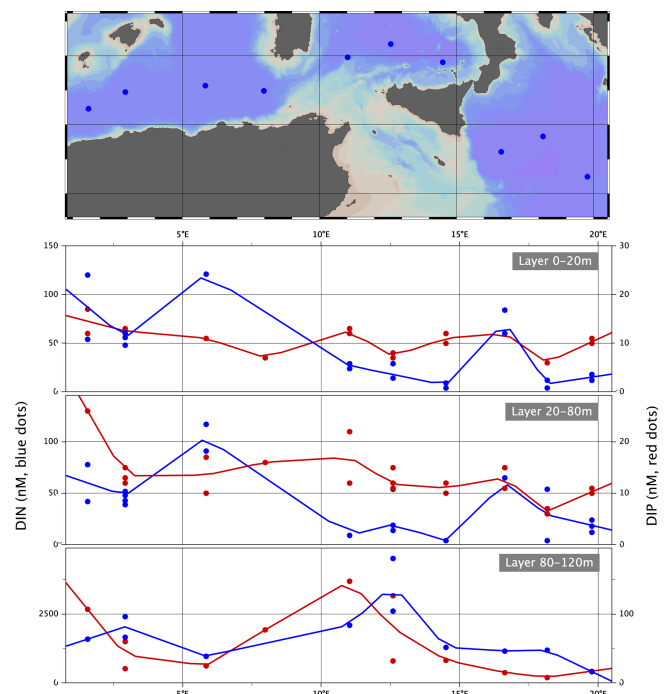


Figure 9. Nitrate (blue dots) and phosphate (red dots; Pulido-Villena et al., 2020) concentrations (nM) in three layers above 120 m, during the PEACETIME cruise along the west–east gradient shown on the map.

clearly marked below the mixed layer by salinity anomalies (referenced to the initial profile of 2 June 16:30). These water masses crossed the observation site, disrupting the water column in the depth range of 25–100 m, lowering salinity values by 0.1 in the extension of the thermocline and increasing salinity values by 0.05 underneath. Although clearly present, this hydrological anomaly did not affect the surface waters, and the mixed-layer depth (MLD) was stable during the fast action precluding any input from below that could have been linked to destratification induced by strong wind associated with the dust event (Desboeufs et al., 2020) as hypothesized

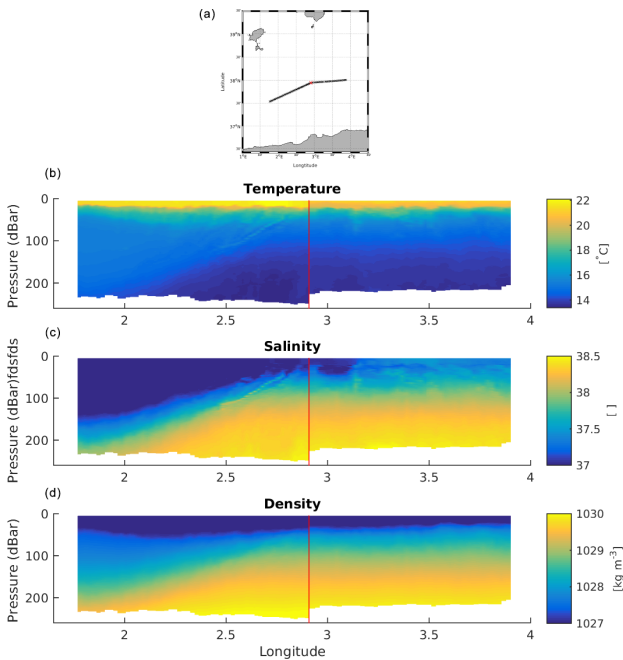


Figure 10. MVP measurements across the FAST station. In (a), the positions of each MVP cast (and of the FAST station) are shown as black (and red) crosses. Below are shown the sections of temperature (b), salinity (c) and density (d).

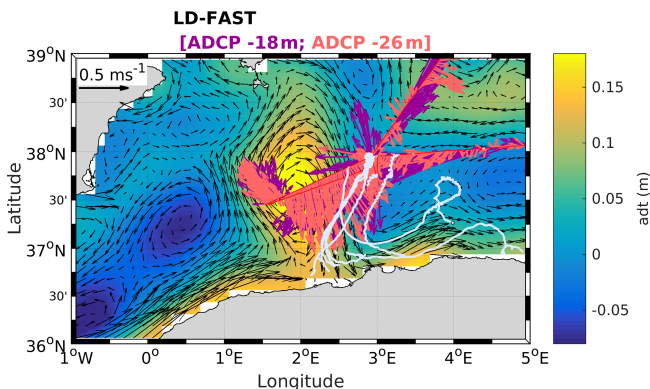


Figure 11. Geostrophic currents from satellite data with the Ekman component from the WRF model added (black arrows, mean for the shown transect). In addition, in situ drifter trajectories during 30 d (launched at FAST and in its vicinity) are represented as white lines. Horizontal currents measured by the VM-ADCP for the first two bins (purple arrows –18 m; salmon arrows –26 m) are superimposed for comparison.

in Guieu et al. (2010) from time series observations in the northwestern Mediterranean Sea. Such conditions are favorable to observe any change strictly attributed to external inputs from above (i.e., atmospheric deposition).

The distribution of phytoplanktonic biomass has been detected by optical sensors mounted in the CTD package (Fig. 13 lower panels): measurements of fluorescence and

of beam transmission provided similar patterns, stressing the biogenic character of particles present in the water column. Intermittent signals at the sea surface have been detected only by transmissometry; however no clear relationship with the rain event can be stated (see the first profile after the event in red). A deep chlorophyll maximum of about 20 m thickness was located at the base of the thermocline (about 75 m). Short-term evolution during the 5 d of observation displayed variations in intensity and depth of the deep chlorophyll maximum, as well as splitting and merging sequences of the peak. Such perturbations appeared after the rain event of 3 June; however they more likely result from the intrusion of water masses from the north at this depth range. This hypothesis is reinforced by the absence of any geostrophic perturbation in the density time series that could have injected biomass or nutrients via diapycnal processes. Another candidate could be the mixing effect associated with the breaking of internal gravity waves that propagated along the thermocline.

6 General overview of the papers resulting from the cruise

The PEACETIME cruise offered the opportunity to study, along the 4300 km traveled, both the lower atmosphere and the water column in contrasted biogeochemical regions of the Mediterranean Sea under the influence of different air masses and submitted to contrasted atmospheric deposition.

6.1 Atmosphere, surface microlayer and emissions back to the atmosphere

Continuous atmospheric measurements allowed us to document the composition of the lower troposphere in contrasted areas from the remote Ionian Sea to Balearic Islands through the Tyrrhenian Sea and Messina Strait characterized by a high maritime ship traffic (Desboeufs et al., 2020). Local wind and air mass trajectory analysis showed the influence of distinct air masses (from eastern and western Europe, as well as from Sahara) and various levels of concentrations, enabling the characterization of background, polluted or dusty atmospheric conditions. The background level of the most common atmospheric pollutants for Mediterranean open sea were quantified and discussed in terms of atmospheric reactivity (Desboeufs et al., 2020). Both bromine oxide (BrO) and iodine oxides (IO) have been modeled to be present in the Mediterranean marine atmosphere; however their detection has not been demonstrated yet. The first observations of the widespread presence of BrO and IO were reported over the Mediterranean atmosphere. These levels of halogen oxides can cause considerable impacts on the overall tropospheric ozone budget over the Mediterranean and affect pollutant and oxidant levels in Mediterranean coastal cities (David Garcia-Nieto et al., personal communication, 2020). Particulate and dissolved fractions of two wet deposition events collected on

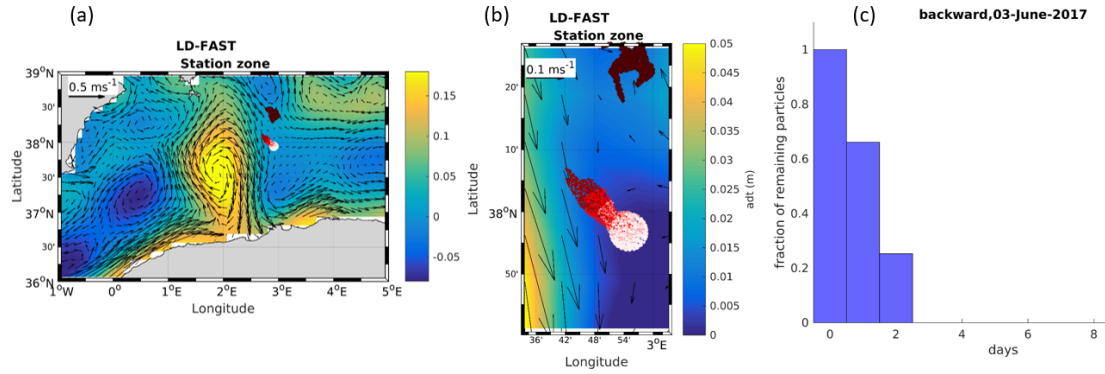


Figure 12. ARIANE particle initial positions (white) and after a backward integration of 1 (pink), 2 (light red), 3 (dark red) and 10 d (black) for the FAST station on 3 June. (a) Large view; (b) zoomed view; (c) ratio of particles remaining in the initial zone as a function of the number of backward integration days.

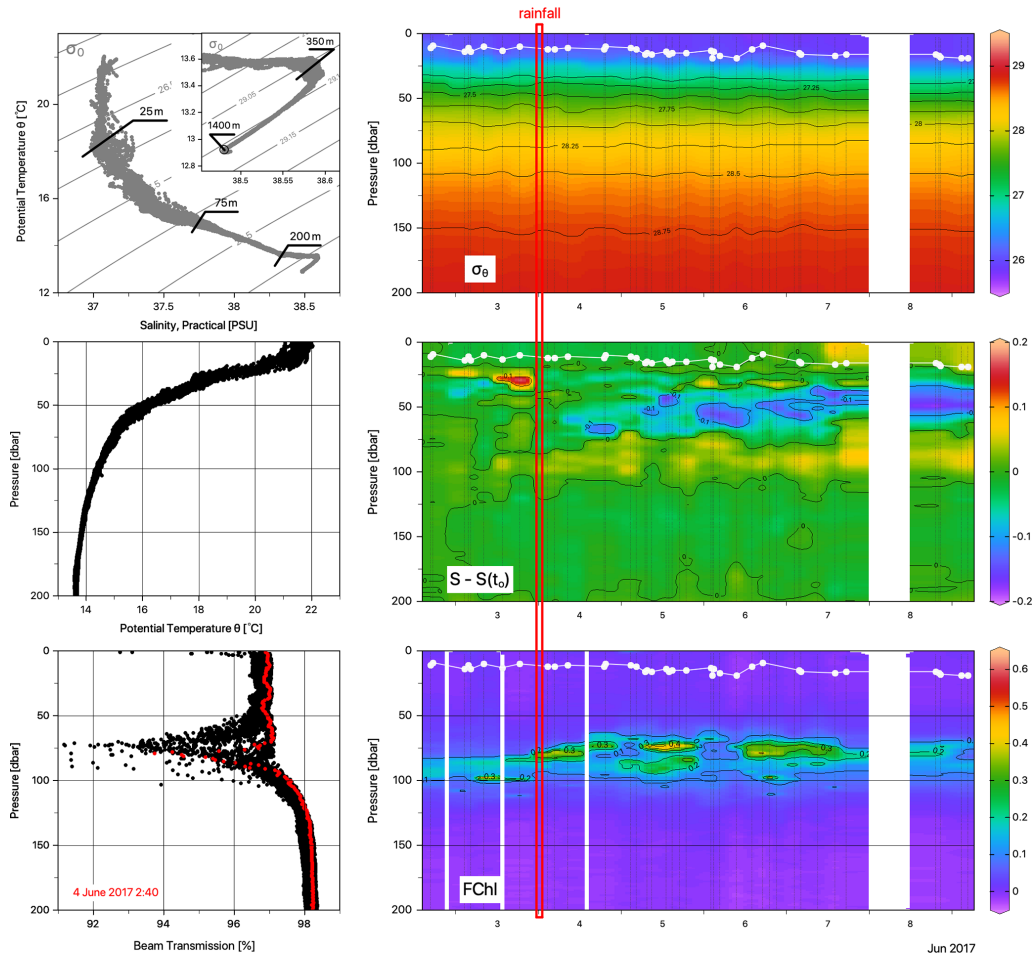


Figure 13. Left panels: temperature–salinity diagram (upper panel), temperature profiles (middle panels) and profiles of beam transmission (lower panel). Right panels: evolution of the surface stratification (sq, upper panel), salinity (anomalies to the profile of 2 June, 16:30, middle panel) and chlorophyll fluorescence (lower panel) at the FAST station. Time series are composed of 43 repeated CTD casts, with variable temporal resolution. The depth of the mixed layer is indicated by white dots. The time of the rainfall is indicated by the red line.

board – one of which is the dust wet deposition at the FAST station – have been characterized (Fu et al., 2020a). Wet and dry atmospheric fluxes of nutrients and bioactive trace metals to the surface waters were derived from aerosol and rain concentration measurements. The highest fluxes were found for the wet deposition event at FAST. Trace metal fluxes from both dry and wet depositions were significantly lower than those reported in the literature at coastal sites, emphasizing the relevance of offshore measurements to accurately quantify actual atmospheric inputs to the open ocean (Fu et al., 2020a, b). Anthropogenic signature of aerosol chemical composition, in particular for trace metals, was obvious even in the most remote areas, showing a clear anthropogenic influence in the Mediterranean background (Fu et al., 2020b). In agreement with GEOTRACES protocol, Franck Fu et al. (personal communication, 2020) used a sequential two-stage leach to investigate the variability of fractional solubility of a suite of trace elements in aerosols (Al, Cd, Co, Cr, Cu, Fe, Mn, Mo, Nd, Ni, P, Pb, Ti, V) that was found to be directly related to the anthropogenic signature of aerosols. The soluble dry deposition fluxes were also determined. During the PEACETIME cruise, a special focus was also on the ship plume contribution to atmospheric aerosol composition and deposition. The impact of marine traffic on aerosol composition, in particular for organic matter, was studied both when the instruments were directly under the influence of the research vessel plume and while cruising in the Strait of Messina (a major navigation route connecting the west and east Mediterranean). Source apportionment allowed us to determine a shipping organic aerosol factor, similar to the hydrocarbon-like organic aerosol (HOA) factor, classically observed at urban sites from vehicular exhaust emissions, which could be useful to discriminate this source in atmospheric deposition measurements (Véronique Riffault et al., personal communication, 2020).

Thanks to discrete sampling of the SML away from the research vessel, the interface between the atmosphere and the ocean has been shown to accumulate eukaryotic and prokaryotic micro-organisms (Zanker et al., 2020). Even though decreasing abundances of phytoplankton and bacteria within the SML suggest that conditions become more hostile for microbes going from west to east in the Mediterranean Sea, semi-labile organic matter such as microgels and total carbohydrate are still present in the surface. While the neuston diversity might be decreasing, selecting for more oligotrophy-adapted protists, certain species might still be able to thrive, such as the fungi in the surface of the Ionian Sea (Zanker et al., 2020). A rapid increase in gel particle abundance in the SML was observed at the FAST station directly after the dust deposition event, indicating a potential influence of atmospheric processes on organic matter dynamics at the air–sea interface (Anja Engel et al., personal communication, 2020). SML was also shown to be very important for the exchange of some metals from aerosols whose residence time within the surface microlayer was very different among chemical

elements (on the order of minutes for iron and up to several hours for copper) (Tovar-Sánchez et al., 2020). The highest concentrations of trace metals (and bacteria) in the SML were observed after the dusty rain at the FAST station. The total concentrations of some reactive metals (i.e., Cu, Fe, Pb and Zn) were positively correlated with bacterial abundance, following the same decreasing eastward trend. This likely indicates that bacterioneuston plays a key role in controlling the concentrations and fates of those metals in the SML (Tovar-Sánchez et al., 2020). Interestingly, a strong negative correlation was found between Ni concentration and heterotrophic bacterial abundance in the SML, along the whole transect, that could be linked to a toxicity effect.

The emission of aerosols from the ocean to the atmosphere was also a focus of the PEACETIME project. During the cruise, Freney et al. (2020) have shown that the composition of sea spray reflected the oligotrophic conditions encountered along the transect, with an average $22 \pm 6\%$ organic matter content. Although this low content had few variations throughout the transect, it was mostly correlated with the particulate organic carbon seawater concentration and could be predicted using this variable. Moreover, the organic content of sea spray aerosols could be discriminated into several organic classes, each of them having specific climate-relevant properties. For instance, the mixed organic aerosol (MOA) class, especially linked to the nanophytoplankton cell abundance, has an impact on the seawater surface tension that in turn determines the number of sea spray particles and cloud condensation nuclei emitted to the atmosphere (Sellegrì et al., 2020). Neither the chemical composition nor the number emissions of sea spray and cloud condensation nuclei were significantly influenced by the occurrence of the dust rain event during the fast action. Neither was the ice-nucleating ability of sea spray, although the ice nucleating ability of the SML was significantly enhanced (Trueblood et al., 2020), in relation with the enrichment of iron and bacteria cell number in the SML during this event.

6.2 Biogeochemical and physical features from instruments

Below the sea surface, a number of observations acquired with instruments deployed during the cruise (see Table 2), or thanks to autonomous floats launched well before and during the campaign, allowed the depiction of interesting features regarding transport of particles by water masses, nutrient dynamics and biological production. A high-resolution quantification of particulate matter distribution by a laser optical particle counter (LOPC), revealed potential long-distance transport in the central Ionian Sea, bringing together particulate matter originating from the Northern Ionian and Modified Atlantic water masses (Berline et al., 2020). The role played by vertical diffusion in the nutrient enrichment of the Levantine Intermediate Waters was assessed (Taillandier et al., 2020), this process being particularly relevant inside

thermohaline staircases. Thanks to a high profiling frequency over a 4-year period, BGC-Argo float observations revealed the temporal continuity of the layering patterns encountered during the cruise PEACETIME and their impact on vertical and lateral transfers of nitrate between the deep reservoir and the surface productive zone (Taillandier et al., 2020). From the diel cycles of optical properties measured by BGC-Argo profiling floats in the entire water column, it was possible to derive estimates of biological production (Barbieux et al., 2020), revealing that the subsurface chlorophyll maximum (SCM) contributed substantially ($\sim 40\%$) to the biological production of the whole productive layer during the summer period in the Ligurian Sea. In the Ionian Sea, the SCM contributed less importantly to the summertime production than in the Ligurian Sea, but still in a non-negligible way ($\sim 20\%$). Hence, Barbieux et al. (2020) suggest that because the SCM layer may contribute substantially to the total production of the water column in Mediterranean oligotrophic waters, it may be missed by estimates derived from ocean color satellite surface chlorophyll *a* data.

6.3 Biogeochemistry from discrete sampling during PEACETIME

The vertical distribution of chlorophyll, phytoplankton carbon biomass and primary production, together with bacterial production, with a focus on the deep chlorophyll maximum (DCM) was established along the cruise track (Marañón et al., 2020). The DCM was also a primary production maximum, with an enhanced contribution by diatoms, which sustained similar biomass turnover rates to those found in well-lit surface waters. Bacterial production tended to peak at the surface and at or above the DCM, and bacterial carbon demand exceeded dissolved primary production. Among primary producers, a focus has been placed on diazotrophs (Ridame et al., 2020). The depth-integrated (0–100 m) dinitrogen fixation rates encountered a low spatial variability between the different Mediterranean basins, except at station 10, in the Algerian basin where the fluxes were unusually high for the Mediterranean Sea (up to $72 \text{ nmol N L}^{-1} \text{ d}^{-1}$ at 60 m). At that station, the diazotrophic community was dominated by UCYN-A that represented more than 90% of the nifH population (Ridame et al., 2020). Specific phylotypes partitioned with depth layers, with UCYN-A1 being the most abundant in surface water ($< 10 \text{ m}$) and with the relative abundance of UCYN-A4 increasing with depth (from 60–90 m), while a mix of the different phylotypes was observed at 200 m. Ecto enzymatic activities (alkaline phosphatase, aminopeptidase and β -glucosidase) were determined for high- and low-affinity enzymatic systems at four selected layers (surface, deep chlorophyll maximum, Levantine intermediate waters (LIW) core and upper mesopelagic layer) (van Wambeke et al., 2020a). The in situ aminopeptidase hydrolysis rates of dissolved N proteins represented about 48% of the heterotrophic bacterial N demand in

epipelagic layers (van Wambeke et al., 2020a). Within the surface mixed layer, the contribution of this N source to N demand of heterotrophic bacteria was on average 1.4 times higher than total (organic + inorganic) dry atmospheric deposition determined at the same time (van Wambeke et al., 2020b). Simultaneous cross-basin measurements of nanomolar phosphate concentrations, atmospheric deposition and alkaline phosphatase activity are presented in Pulido-Villena et al. (2020). For the first time, the relative contribution of diapycnal fluxes and atmospheric inputs to phosphate supply to surface waters is assessed and compared to phosphate supplied by hydrolysis of organic phosphorus to satisfy P requirements. Diapycnal flux of phosphate to the mixed layer was particularly weak at FAST and was 2 orders of magnitude lower than atmospheric soluble flux (Pulido-Villena et al., 2020). Vertical diffusion fluxes from the interior into the depleted layer (across nutriclines) were much higher (Taillandier et al., 2020; Pulido-Villena et al., 2020); however, those nutrients were not injected up to the shallower mixed layer that was rather directly impacted by atmospheric deposition as depicted at ION and FAST after wet deposition (van Wambeke et al., 2020b). Thanks to high-frequency sampling and measurements of nutrients at nanomolar level, the rapid and short impacts of those rains on the dynamics of N and P biogeochemical cycles and biological activity were investigated (van Wambeke et al., 2020b).

By studying the zooplankton taxa assemblages in the Tyrrhenian Basin a few days after a dust event and at the FAST station before and after a dust event, PEACETIME offered the first in situ observation of mesozooplankton responses to natural Saharan dust depositions (Feliú et al., 2020). The changes in mesozooplankton taxonomic structure appear to be a relevant indicator of that response, with an initial phase with no real dominance of taxa, then a disturbed state of the community with strong dominance of certain herbivorous taxa and the appearance of carnivorous species, and finally a recovery state towards a more stable system with diversification of the community (Feliú et al., 2020).

6.4 Mesopelagic processes

Simultaneous measurements of dissolved and (suspended) particulate concentrations, along with the sinking fraction (PPS5 sediment traps), were used to estimate the residence time of aluminum and iron at the three long stations submitted to contrasted atmospheric deposition conditions (Bressac et al., 2020). This study confirms the important dust deposition that affected a large area a few days before our arrival in the Tyrrhenian Sea. Results are discussed and related to the origin (Saharan vs. anthropogenic), magnitude (2 to 3 orders of magnitude difference) and timing (few days before vs. during the occupation) of the atmospheric deposition events. At the FAST long station, the sampling performed at a high temporal/vertical resolution during a wet dust deposition event allowed the estimation in situ of the Fe and Al dissolution

rates and the magnitude of post-depositional processes (e.g., scavenging) (Bressac et al., 2020).

Bressac et al. (2019) compared concurrent oxygen consumption, DFe and Fe-binding ligand replenishment rates in the Mediterranean Sea (PEACETIME) and Southern Ocean (EDDY, SOTS), and two contrasting biogeochemical provinces characterized by differing contributions from biogenic and lithogenic sinking material. Mesopelagic iron regeneration efficiencies were heavily influenced by particle composition with 10- to 100-fold higher values in low-dust subantarctic waters relative to high-dust Mediterranean sites. Such wide-ranging regeneration efficiencies drive different vertical patterns in DFe replenishment across oceanic provinces. Further analyses by Whitby et al. (2020) demonstrated the importance of eHS in supporting DFe supplied by particle degradation and highlighted how microbial removal of eHS ligands with increasing POC consumption could influence the amount of DFe resupplied by bacterial remineralization.

Particulate biogenic barium (Baxs) in the mesopelagic layer (100–1000 m depth) formed during organic matter degradation by heterotrophic prokaryotes was used as a proxy for particulate organic carbon (POC) remineralization (Jacquet et al., 2020). Important spatial variability in POC remineralization was measured, being for example more important and deeper in Algeria and the Ionian Basin compared to the Tyrrhenian Basin. Higher lithogenic impact on Ba signal (> 20 %) was found at Stations 4, 5 and TYR (250–450 m) (based on Al correction) and could be related to the strong dust event that occurred a few days before our arrival (see Sect. 3.1 and Desboeufs et al., 2020).

6.5 Present and future impact of dust deposition: results from onboard experiments

The impact of dust deposition in both present and future climate conditions was assessed through perturbation experiments performed for the first time in the open Mediterranean Sea during the PEACETIME cruise. Experiments were conducted in large climate reactors (300 L) at the long stations to test the impact of dust deposition on biogeochemistry stocks and processes and compare those impacts in contrasted open waters. Both temperature and pH were considered in order to test the effects under both present and the future climate conditions. The experimental protocol comprised two unmodified control tanks, two tanks enriched with a Saharan dust analog and two tanks enriched with the dust analog and maintained under warmer (+3 °C) and acidified (−0.3 pH unit) conditions. Gazeau et al. (2020a), present the general setup of the experiments and the impacts of dust seeding and/or future climate change scenario on nutrients and biological stocks. The effects of dust deposition on biological stocks were highly different between the three stations and could not be attributed to differences in their degree of oligotrophy but rather to the initial metabolic state of the commu-

nity. Furthermore, ocean acidification and warming did not drastically modify the composition of the autotrophic assemblage, with all groups benefiting from warmer and acidified conditions, suggesting an exacerbation of effects from atmospheric dust deposition in the future. Similar to the stocks, the effects on biological rates were highly different between the three stations (Gazeau et al., 2020b). Heterotrophic prokaryote production rates and enzymatic activities were significantly enhanced at all three stations following simulated dust deposition, especially under future climate conditions. Overall bacterial mortality (through grazing and viral lysis) was enhanced after dust addition under future climate conditions (Dinasquet et al., 2020). Microbial (prokaryotes and eukaryotes) community composition shifted over time in response to the perturbations, compared to the control communities that remained relatively stable. No visible effect of dust deposition on primary production rates could be observed at station TYR while clear enhancements were observed at the two other stations (Gazeau et al., 2020b). Finally, as for bacteria, pH and temperature exacerbated these effects at those stations (ION and FAST). Dust addition induced a strong increase in N₂ fixation rates that was similar under both present and future climate conditions at TYR and ION (Ridame et al., 2020): compared to unmodified tanks, observed mean stimulations were higher at the TYR station (×6) than at ION (×3.3). At FAST, where the impact was modest under present conditions (+41 %–49 %), the future conditions significantly enhanced the increase in N₂ fixation after dust seeding (+97 %–120 %). These experiments also permitted the study of the fate of some lithogenic elements associated with dust, allowing a first direct assessment of the low percentage of dissolution for thorium (~ 1 %) and protactinium (< 6 %) after Saharan dust deposition in seawater (Roy-Barman et al., 2020). Unforeseen effects of temperature and/or pH on the release of thorium and rare earth elements in seawater led to a lower Th release and a higher light rare earth element (REE) release under increased greenhouse conditions. Contrasted responses were observed: aluminum kept dissolving over the course of the experiment whereas thorium and light rare earth elements initially released in seawater were scavenged back on the particles.

7 Conclusion

The PEACETIME oceanographic expedition conducted in spring 2017 cruised over a 20° longitudinal gradient across the western and central Mediterranean Sea during the season characterized by strong stratification, low productivity and high probability of wet dust deposition. Those conditions were required in order to fulfill the objectives of the project aiming at quantifying the biogeochemical processes at play after atmospheric deposition and its impact on ecosystem functioning. Different atmospheric situations were encountered during the cruise. In particular, luckily, three contrasted

situations in terms of atmospheric deposition characterized the long-duration stations, allowing the acquisition of a large dataset under different dynamical and biogeochemical in situ conditions to explore the chemical and ecosystem response to deposition. Thanks to an adaptive strategy based on a large panel of atmosphere and ocean real-time observations and forecast models, the track of the cruise was optimized from day to day. In particular, it was possible to reach, on time, an area located more than 800 km away where an event was forecasted and actually observed and sampled. In situ observations could be completed in a very relevant way by three dust addition experiments considering present and future climate conditions. All the studies performed on board closely involved scientists from different disciplines, making these outputs truly interdisciplinary.

The PEACETIME process study is an important contribution to the SOLAS international program. It also provides input function at the ocean surface for GEOTRACES key tracers when Saharan dust is deposited over the ocean and taking into account the biological activity and the impact of climate change. It will contribute to significantly improve the tracer-based mapping of lithogenic dust deposition over the ocean.

Data availability. Underlying research data are being used by participants of the “PEACETIME” campaign to prepare other manuscripts, and therefore data are not publicly accessible at the time of publication. Data will be accessible once the special issue is completed (January 2021): at the French INSU/CNRS LEFE CYBER database: <http://www.obs-vlfr.fr/proof/php/PEACETIME/peacetime.php>, last access: 29 October 2020. Scientific coordinator: Hervé Claustre; data manager, webmaster: Catherine Schmechtig. The policy of the database is detailed here: <http://www.obs-vlfr.fr/proof/dataconvention.php> (last access: 29 October 2020).

Supplement. The supplement related to this article is available online at: <https://doi.org/10.5194/bg-17-5563-2020-supplement>.

Author contributions. CG and KD designed the PEACETIME project. FD and FD’O analyzed the fast action. FD, MM and PN analyzed the atmospheric components, and VT, AD, AP and SB analyzed the marine components. CG and KD prepared the manuscript with contributions from all co-authors.

Competing interests. The authors declare that they have no conflict of interest.

Special issue statement. This article is part of the special issue “Atmospheric deposition in the low-nutrient–low-chlorophyll (LNLC) ocean: effects on marine life today and in the future (ACP/BG inter-journal SI)”. It is not associated with a conference.

Acknowledgements. This study is a contribution to the PEACETIME project (<http://peacetime-project.org>), a joint initiative of the MERMEX and ChArMEX components supported by CNRS-INSU, IFREMER, CEA and Météo-France as part of the program MISTRALS coordinated by INSU. PEACETIME was endorsed as a process study by GEOTRACES, PEACETIME cruise (<https://doi.org/10.17600/17000300>). We thank the captain and the crew of the R/V *Pourquoi Pas?* for their professionalism and their work at sea. We warmly thank Louise Rousselet, Alain de Verneil and Alice Della Penna for their precious help with SPASSO and the daily bulletins; H  l  ne Ferr   from OMP/SEDOO for her management of the Peacetime Operation Center; and Louis Prieur for fruitful discussion on the characterization of the ocean processes observed at the FAST station. We finally acknowledge the technical help of the many teams supporting operational production of model forecasts and remote sensing products that contributed to the POC and were the basis of our daily briefings and decision on the fast action, especially Jacques Descloitres for MSG-derived AOD, Louis Gonzalez for NASCube products and Christos Spyrou for SKIRON forecasts.

Review statement. This paper was edited by Jan-Berend Stuut and reviewed by Jeffrey W. Krause and one anonymous referee.

References

- Avila, A., Queralt-Mitjans, I., and Alarc  n, M.: Mineralogical composition of African dust delivered by red rains over northeastern Spain, *J. Geophys. Res.*, 102, 21977–21996, <https://doi.org/10.1029/97JD00485>, 1997.
- Barbieux, M., Uitz, J., Mignot, A., Gentili, B., Claustre, H., Roesler, C., Taillandier, V., D’Ortenzio, F., Loisel, H., Poteau, A., Leymarie, E., Penkerch, C., Schmechtig, C., and Bricaud, A.: Biological production in two contrasted regions of the Mediterranean Sea during the oligotrophic period: An estimate based on the diel cycle of An estimate based on the diel cycle of optical properties measured by BGC-Argo profiling floats, in preparation, 2020.
- Bergametti, G., Dutot, A. L., Buat-M  nard, P., Losno, R., and Remoudaki, E.: Seasonal variability of the elemental composition of atmospheric aerosol particles over the Northwestern Mediterranean, *Tellus B*, 41, 353–361, <https://doi.org/10.1111/j.1600-0889.1989.tb00314.x>, 1989.
- Bergametti, G., Remoudaki, E., Losno, R., Steiner, E., Chatenet, B., and Buat-M  nard, P.: Source, transport and deposition of atmospheric phosphorus over the northwestern Mediterranean, *J. Atmos. Chem.*, 14, 501–513, <https://doi.org/10.1007/BF00115254>, 1992.
- Berline, L., Doglioli, A. M., Petrenko, A., Barrillon, S., Simon-Bot, F., Lemoigne, F., Espinasse, B., and Carlotti, F.: Long distance particle transport to the Central Ionian Sea, in preparation, 2020.
- Blanke, B. and Raynaud, S.: Kinematics of the Pacific equatorial undercurrent: An Eulerian and Lagrangian approach from GCM results, *J. Phys. Oceanogr.*, 27, 1038–1053, [https://doi.org/10.1175/1520-0485\(1997\)027<1038:KOTPEU>2.0.CO;2](https://doi.org/10.1175/1520-0485(1997)027<1038:KOTPEU>2.0.CO;2), 1997.

- Blanke, B., Arhan, M., Madec, G., and Roche, S.: Warm water paths in the equatorial Atlantic as diagnosed with a general circulation model, *J. Phys. Oceanogr.*, 29, 2753–2768, [https://doi.org/10.1175/1520-0485\(1999\)029<2753:WWPITE>2.0.CO;2](https://doi.org/10.1175/1520-0485(1999)029<2753:WWPITE>2.0.CO;2), 1999.
- Bonnet, S. and Guieu, C.: Atmospheric Forcing on the Annual Iron Cycle in the Mediterranean Sea. A one-year Survey, *J. Geophys. Res.*, 111, C09010, <https://doi.org/10.1029/2005JC003213>, 2006.
- Bosc, E., Bricaud, A., and Antoine, D.: Seasonal and inter-annual variability in algal biomass and primary production in the Mediterranean Sea, as derived from 4 years of SeaWiFS observations, *Global Biogeochem. Cy.*, 18, GB1005, <https://doi.org/10.1029/2003GB002034>, 2004.
- Brandt, M. I., Trouche, B., Quintric, L., Wincker, P., Poulain, J., and Arnaud-Haond, S.: A flexible pipeline combining bioinformatic correction tools for prokaryotic and eukaryotic metabarcoding, *bioRxiv* [preprint], <https://doi.org/10.1101/717355>, 2019.
- Bressac, M. and Guieu, C.: Post-depositional processes: What really happens to new atmospheric iron in the ocean surface?, *Global Biogeochem. Cy.*, 27, 859–870, <https://doi.org/10.1002/gbc.20076>, 2013.
- Bressac, M., Guieu, C., Doxaran, D., Bourrin, F., Desboeufs, K., Leblond, N., and Ridame, C.: Quantification of the lithogenic carbon pump following a simulated dust-deposition event in large mesocosms, *Biogeosciences*, 11, 1007–1020, <https://doi.org/10.5194/bg-11-1007-2014>, 2014.
- Bressac, M., Guieu, C., Ellwood, M. J., Tagliabue, A., Wagener, T., Laurenceau Cornec, E. C., Whitby, H., Sarthou, G., and Boyd, P. W.: Resupply of mesopelagic dissolved iron controlled by particulate iron composition. *Nat. Geosci.*, 12, 995–1000, <https://doi.org/10.1038/s41561-019-0476-6>, 2019.
- Bressac, M., Wagener, T., Tovar-Sánchez, A., Leblond, N., Jacquet, S. H. M., Dufour, A., Guasco, S., Albani, S., Ridame, C., Fu, F., Dulac, F., Desboeufs, K., and Guieu, C.: Direct observation of dust depositions in the Mediterranean Sea reveals complex responses of the aluminium and iron cycles, in preparation, 2020.
- Desboeufs, K., Doussin, J.-F., Triquet, S., Giorio, C., Fu, Y., Dulac, F., Garcia-Nieto, D., Chazette, P., Féron, A., Formenti, P., Gaimoz, C., Maisonneuve, F., Riffault, V., Saiz-Lopez, A., Siour, G., Zapf, P., and Guieu, C.: ProcEss studies at the Air-sEa Interface after dust deposition in the MEditerranean sea (PEAcE-tIME) cruise: Atmospheric and FAST ACTION overview and illustrative observations, in preparation, 2020.
- Desboeufs, K., Leblond, N., Wagener, T., Bon Nguyen, E., and Guieu, C.: Chemical fate and settling of mineral dust in surface seawater after atmospheric deposition observed from dust seeding experiments in large mesocosms, *Biogeosciences*, 11, 5581–5594, <https://doi.org/10.5194/bg-11-5581-2014>, 2014.
- Desboeufs, K., Bon Nguyen, E., Chevaillier, S., Triquet, S., and Dulac, F.: Fluxes and sources of nutrient and trace metal atmospheric deposition in the northwestern Mediterranean, *Atmos. Chem. Phys.*, 18, 14477–14492, <https://doi.org/10.5194/acp-18-14477-2018>, 2018.
- de Verneil, A., Rousselet, L., Doglioli, A. M., Petrenko, A. A., Maes, C., Bouruet-Aubertot, P., and Moutin, T.: OUTPACE long duration stations: physical variability, context of biogeochemical sampling, and evaluation of sampling strategy, *Biogeosciences*, 15, 2125–2147, <https://doi.org/10.5194/bg-15-2125-2018>, 2018.
- Dinasquet, J., Bigeard, E., Gazeau, F., Marañón, E., Ridame, C., Van Wambeke, F., Obernosterer, I., and Baudoux, A.-C.: Impact of dust enrichment on the microbial food web under present and future conditions of pH and temperature, in preparation, 2020.
- Doglioli, A. M., Nencioli, F., Petrenko, A. A., Rougier, G., Fuda, J. L., and Grima, N.: A software package and hardware tools for in situ experiments in a Lagrangian reference frame, *J. Atmos. Ocean. Tech.*, 30, 1940–1950, <https://doi.org/10.1175/JTECH-D-12-00183.1>, 2013.
- d’Ortenzio, F., Iudicone, D., de Boyer Montegut, C., Testor, P., Antoine, D., Marullo, S., Santoleri, R., and Madec, G.: Seasonal variability of the mixed layer depth in the Mediterranean Sea as derived from in situ profiles, *Geophys. Res. Lett.*, 32, L12605, <https://doi.org/10.1029/2005GL022463>, 2005.
- d’Ovidio, F., Della Penna, A., Trull, T. W., Nencioli, F., Pujol, M.-I., Rio, M.-H., Park, Y.-H., Cotté, C., Zhou, M., and Blain, S.: The biogeochemical structuring role of horizontal stirring: Lagrangian perspectives on iron delivery downstream of the Kerguelen Plateau, *Biogeosciences*, 12, 5567–5581, <https://doi.org/10.5194/bg-12-5567-2015>, 2015.
- Dulac, F., Moulin, C., Planquette, H., Schulz, M., and Tartar, M.: African dust deposition and ocean colour in the eastern Mediterranean, in: Proc. 37th CIESM Congress, Barcelona, 2004, 7–11, Commission Internationale pour l’Exploration Scientifique de la Méditerranée, Monaco, 2004.
- Feliú, G., Pagano, M., Hidalgo, P., and Carlotti, F.: Structure and function of epipelagic mesozooplankton and their response to dust deposition events during the spring PEACETIME cruise in the Mediterranean Sea, *Biogeosciences*, 17, 5417–5441, <https://doi.org/10.5194/bg-17-5417-2020>, 2020.
- Formenti, P., D’Anna, B., Flamant, C., Mallet, M., Piketh, S. J., Schepanski, K., Waquet, F., Auriol, F., Brogniez, G., Burnet, F., Chaboureaud, J.-P., Chauvigné, A., Chazette, P., Denjean, C., Desboeufs, K., Doussin, J.-F., Elguindi, N., Feuerstein, S., Gaetani, M., Giorio, C., Klopper, D., Mallet, M., Nabat, P., Monod, A., Solmon, F., Namwoonde, A., Chikwililwa, C., Mushi, R., Welton, E. J., Holben, B., and Chaboureaud, J. P.: The Aerosols, Radiation and Clouds in southern Africa (AEROCLOSA) field campaign in Namibia: overview, illustrative observations and way forward, *B. Am. Meteorol. Soc.*, 100, 1277–1298, <https://doi.org/10.1175/BAMS-D-17-0278.1>, 2019.
- Frenay, E., Sellegri, K., Nicosia, A., Trueblood, J. T., Rinaldi, M., Williams, L. R., Prévôt, A. S. H., Thyssen, M., Grégori, G., Haëntjens, N., Dinasquet, J., Obernosterer, I., Van-Wambeke, F., Engel, A., Zäncker, B., Desboeufs, K., Asmi, E., Timmonen, H., and Guieu, C.: Mediterranean nascent sea spray organic aerosol and relationships with seawater biogeochemistry, *Atmos. Chem. Phys. Discuss.*, <https://doi.org/10.5194/acp-2020-406>, in review, 2020.
- Fu, Y., Desboeufs, K., Vincent, J., Bon Nguyen, E., Laurent, B., Losno, R., and Dulac, F.: Estimating chemical composition of atmospheric deposition fluxes from mineral insoluble particles deposition collected in the western Mediterranean region, *Atmos. Meas. Tech.*, 10, 4389–4401, <https://doi.org/10.5194/amt-10-4389-2017>, 2017.
- Fu, F., Triquet, S., Tovar-Sánchez, A., Bressac, M., Doussin, J. F., Giorio, C., Rodríguez-Romero, A., Dulac, F., Guieu, C., and Desboeufs, K.: Wet deposition of nutrients and trace metals in

- the remote western and central Mediterranean, in preparation, 2020a.
- Fu, F., Triquet, S., Doussin, J.-F., Giorio, C., Guieu, C., and Desboeufs, K.: Aerosols characterisation and dry deposition of trace metals and nutrients in remote Mediterranean Sea, in preparation, 2020b.
- Gallisai, R., Peters, F., Volpe, G., Basart, S., and Baldasano, J. M.: Saharan dust deposition may affect phytoplankton growth in the Mediterranean Sea at ecological time scales, *PloS ONE*, 9, e110762, <https://doi.org/10.1371/journal.pone.0110762>, 2014.
- Garel, M., Bonin, P., Martini, S., Guasco, S., Roumagnac, M., Bhairy, N., Armougom, F., and Tamburini, C.: Pressure-Retaining Sampler and High-Pressure Systems to Study Deep-Sea Microbes Under in situ Conditions, *Front. Microbiol.*, 10, 453, <https://doi.org/10.3389/fmicb.2019.00453>, 2019.
- Gazeau, F., Ridame, C., Van Wambeke, F., Alliouane, S., Stolpe, C., Irisson, J.-O., Marro, S., Grisoni, J.-M., De Liège, G., Nunige, S., Djaoudi, K., Pulido-Villena, E., Dinasquet, J., Obernosterer, I., Catala, P., and Guieu, C.: Impact of dust enrichment on Mediterranean plankton communities under present and future conditions of pH and temperature: an experimental overview, *Biogeosciences Discuss.*, <https://doi.org/10.5194/bg-2020-202>, in review, 2020a.
- Gazeau, F., Marañón, E., Van Wambeke, F., Alliouane, S., Stolpe, C., Blasco, T., Ridame, C., Pérez-Lorenzo, M., Marie, B., Engel, A., Zäncker, B., and Guieu, C.: Impact of dust enrichment on carbon budget and metabolism of Mediterranean plankton communities under present and future conditions of pH and temperature, in preparation, 2020b.
- Guerzoni, S., Quarantotto, G., Molinaroli, E., and Rampazzo, G.: More data on source signature and seasonal fluxes to the Central Mediterranean Sea of aerosol dust originated in desert areas, *Water Poll. Res. Rep.*, 32, 253–260, 1995.
- Guerzoni, S., Chester, R., Dulac, F., Herut, B., Loÿe-Pilot, M. D., Measures, C., Migon, C., Molinaroli, E., Moulin, C., Rossini, P., Saydam, C., Soudine, A., and Ziveri, P.: The role of atmospheric deposition in the biogeochemistry of the Mediterranean Sea, *Prog. Oceanogr.*, 44, 147–190, [https://doi.org/10.1016/S0079-6611\(99\)00024-5](https://doi.org/10.1016/S0079-6611(99)00024-5), 1999.
- Guieu, C. and Ridame, C.: Impact of atmospheric deposition on marine chemistry and biogeochemistry, in: *Atmospheric Chemistry in the Mediterranean Region: Comprehensive Diagnosis and Impacts*, edited by: Dulac, F., Sauvage, S., and Hamonou, E., Springer, Cham, Switzerland, in press, 2020.
- Guieu, C., Bonnet, S., Wagener, T., and Loÿe-Pilot, M. D.: Biomass burning as a source of dissolved iron to open ocean?, *Geophys. Res. Lett.*, 32, L19608, <https://doi.org/10.1029/2005GL022962>, 2005.
- Guieu, C., Loÿe-Pilot, M.-D., Benyaya, L., and Dufour, A.: Spatial and temporal variability of atmospheric fluxes of metals (Al, Fe, Cd, Zn and Pb) and phosphorus over the whole Mediterranean for a one-year monitoring experiment; Biogeochemical implications, *Mar. Chem.*, 120, 164–178, <https://doi.org/10.1016/j.marchem.2009.02.004>, 2010.
- Guieu, C., Aumont, O., Paytan, A., Bopp, L., Law, C. S., Mahowald, N., Achterberg, E. P., Marañón, E., Salihoglu, B., Crise, A., Wagener, T., Herut, B., Desboeufs, K., Kanakidou, M., Olgun, N., Peters, F., Pulido-Villena, E., Tovar-Sanchez, A., and Völker, C.: The significance of episodicity in atmospheric deposition to Low Nutrient Low Chlorophyll regions, *Global Biogeochem. Cy.*, 28, 1179–1198, <https://doi.org/10.1002/2014GB004852>, 2014a.
- Guieu, C., Ridame, C., Pulido-Villena, E., Bressac, M., Desboeufs, K., and Dulac, F.: Impact of dust deposition on carbon budget: a tentative assessment from a mesocosm approach, *Biogeosciences*, 11, 5621–5635, <https://doi.org/10.5194/bg-11-5621-2014>, 2014b.
- Holben, B. N., Eck, T. F., Slutsker, I., Tanré, D., Buis, J. P., Setzer, A., Vermote, E., Reagan, J. A., Kaufman, Y. J., Nakajima, T., Lavenu, F., Jankowiak, I., and Smirnov, A.: AERONET – A federated instrument network and data archive for aerosol characterization, *Remote Sens. Environ.*, 66, 1–16, [https://doi.org/10.1016/S0034-4257\(98\)00031-5](https://doi.org/10.1016/S0034-4257(98)00031-5), 1998.
- Jacquet, S. H. M., Tamburini, C., Garel, M., Dufour, A., Van Wambeke, F., Le Moigne, F. A. C., Bhairy, N., and Guasco, S.: Particulate biogenic barium tracer of mesopelagic carbon remineralization in the Mediterranean Sea (PEACETIME project), *Biogeosciences Discuss.*, <https://doi.org/10.5194/bg-2020-271>, in review, 2020.
- Jordi, A., Basterretxea, G., Tovar-Sánchez, A., Alastuey, A., and Querol, X.: Copper aerosols inhibit phytoplankton growth in the Mediterranean Sea, *P. Natl. Acad. Sci. USA*, 109, 21246–21249, <https://doi.org/10.1073/pnas.1207567110>, 2012.
- Kouvarakis, G., Mihalopoulos, N., Tselepidis, T., and Stavrakakis, S.: On the importance of atmospheric nitrogen inputs on the productivity of eastern Mediterranean, *Global Biogeochem. Cy.*, 15, 805–818, <https://doi.org/10.1029/2001GB001399>, 2001.
- Kubilay, N., Nickovic, S., Moulin, C., and Dulac, F.: An illustration of the transport and deposition of mineral aerosol onto the eastern Mediterranean, *Atmos. Environ.*, 34, 1293–1303, [https://doi.org/10.1016/S1352-2310\(99\)00179-X](https://doi.org/10.1016/S1352-2310(99)00179-X), 2000.
- Law, C. S., Brévière, E., de Leeuw, G., Garçon, V., Guieu, C., Kieber, D. J., Konradowitz, S., Paulmier, A., Quinn, P. K., Saltzman, E. S., Stefels, J., and von Glasow, R.: Evolving Research Directions in Surface Ocean-Lower Atmosphere (SOLAS) Science, *Environ. Chem.*, 10, 1–16, <https://doi.org/10.1071/EN12159>, 2013.
- Long, M. S., Keene, W. C., Kieber, D. J., Frossard, A. A., Russell, L. M., Maben, J. R., Kinsey, J. D., Quinn, P. K., and Bates, T. S.: Light-enhanced primary marine aerosol production from biologically productive seawater, *Geophys. Res. Lett.*, 41, 2661–2670, <https://doi.org/10.1002/2014GL059436>, 2014.
- Louis, J., Bressac, M., Pedrotti, M. L., and Guieu, C.: Dissolved inorganic nitrogen and phosphorus dynamics in abiotic seawater following an artificial Saharan dust deposition, *Front. Mar. Sci.*, 2, 27, <https://doi.org/10.3389/fmars.2015.00027>, 2015.
- Louis, J., Pedrotti, M. L., Gazeau, F., and Guieu, C.: Experimental evidence of formation of Transparent Exopolymer Particles (TEP) and POC export provoked by dust addition under current and high $p\text{CO}_2$ conditions, *PloS one*, 12, e0171980, <https://doi.org/10.1371/journal.pone.0171980>, 2017.
- Loÿe-Pilot, M.-D. and Martin, J.-M.: Saharan dust input to the western Mediterranean: an eleven years record in Corsica, in: *The Impact of Desert Dust Across the Mediterranean*, edited by: Guerzoni, S. and Chester, R., Springer, Dordrecht, 191–199, 1996.
- Loÿe-Pilot, M. D., Martin, J. M., and Morelli, J.: Influence of Saharan dust on the rain acidity and atmospheric input to the Mediterranean, *Nature*, 321, 427–428, <https://doi.org/10.1038/321427a0>, 1986.

- Mallet, M., Dulac, F., Formenti, P., Nabat, P., Sciare, J., Roberts, G., Pelon, J., Ancellet, G., Tanré, D., Parol, F., Denjean, C., Brogniez, G., di Sarra, A., Alados-Arboledas, L., Arndt, J., Auriol, F., Blarel, L., Bourriane, T., Chazette, P., Chevaillier, S., Claeys, M., D'Anna, B., Derimian, Y., Desboeufs, K., Di Iorio, T., Doussin, J.-F., Durand, P., Féron, A., Freney, E., Gaimoz, C., Goloub, P., Gómez-Amo, J. L., Granados-Muñoz, M. J., Grand, N., Hamonou, E., Jankowiak, I., Jeannot, M., Léon, J.-F., Maillé, M., Mailler, S., Meloni, D., Menut, L., Momboisse, G., Nicolas, J., Podvin, T., Pont, V., Rea, G., Renard, J.-B., Roblou, L., Schepanski, K., Schwarzenboeck, A., Sellegri, K., Sicard, M., Solmon, F., Somot, S., Torres, B., Totems, J., Triquet, S., Verdier, N., Verwaerde, C., Waquet, F., Wenger, J., and Zapf, P.: Overview of the Chemistry-Aerosol Mediterranean Experiment/Aerosol Direct Radiative Forcing on the Mediterranean Climate (ChArMEx/ADRMED) summer 2013 campaign, *Atmos. Chem. Phys.*, 16, 455–504, <https://doi.org/10.5194/acp-16-455-2016>, 2016.
- Marañón, E., Van Wambeke, F., Uitz, J., Boss, E. S., Pérez-Lorenzo, M., Dinasquet, J., Haëntjens, N., Dimier, C., and Taillandier, V.: Deep maxima of phytoplankton biomass, primary production and bacterial production in the Mediterranean Sea during late spring, *Biogeosciences Discuss.*, <https://doi.org/10.5194/bg-2020-261>, in review, 2020.
- Markaki, Z., Oikonomou, K., Kocak, M., Kouvarakis, G., Chaniotaki, A., Kubilay, N., and Mihalopoulos, N.: Atmospheric deposition of inorganic phosphorus in the Levantine Basin, eastern Mediterranean: Spatial, temporal variability, and its role in seawater productivity, *Limnol. Oceanogr.*, 48, 1557–1568, <https://doi.org/10.4319/lo.2003.48.4.1557>, 2003.
- Markaki, Z., Loÿe-Pilot, M. D., Violaki, K., Benyahya, L., and Mihalopoulos, N.: Variability of atmospheric deposition of dissolved nitrogen and phosphorus in the Mediterranean and possible link to the anomalous seawater N/P ratio, *Mar. Chem.*, 120, 187–194, <https://doi.org/10.1016/j.marchem.2008.10.005>, 2010.
- Menna, M., Poulain, P. M., Ciani, D., Doglioli, A., Notarstefano, G., Gerin, R., Rio, M.-H., Santoleri, R., Gau, A., and Drago, A.: New Insights of the Sicily Channel and Southern Tyrrhenian Sea Variability, *Water*, 11, 1355, doi:10.3390/w11071355, 2019.
- MERMEX Group: Marine ecosystems' responses to climatic and anthropogenic forcings in the Mediterranean, *Prog. Oceanogr.*, 91, 97–166, <https://doi.org/10.1016/j.pocean.2011.02.003>, 2011.
- Moon, J. Y., Lee, K., Tanhua, T., Kress, N., and Kim, I. N.: Temporal nutrient dynamics in the Mediterranean Sea in response to anthropogenic inputs, *Geophys. Res. Lett.*, 43, 5243–5251, <https://doi.org/10.1002/2016GL068788>, 2016.
- Morales-Baquero, R. and Pérez-Martínez, C.: Saharan versus local influence on atmospheric aerosol deposition in the southern Iberian Peninsula: Significance for N and P inputs, *Global Biogeochem. Cy.*, 30, 501–513, <https://doi.org/10.1002/2015GB005254>, 2016.
- Moulin, C., Lambert, C. E., Dayan, U., Masson, V., Ramonet, M., Bousquet, P., Legrand, M., Balkanski, Y. J., Guelle, W., Marticorena, B., Bergametti, G., and Dulac, F.: Satellite climatology of African dust transport in the Mediterranean atmosphere, *J. Geophys. Res.-Atmos.*, 103, 13137–13144, <https://doi.org/10.1029/98JD00171>, 1998.
- Moutin, T., Doglioli, A. M., de Verneil, A., and Bonnet, S.: Preface: The Oligotrophy to the Utra-oligotrophy PACific Experiment (OUTPACE cruise, 18 February to 3 April 2015), *Biogeosciences*, 14, 3207–3220, <https://doi.org/10.5194/bg-14-3207-2017>, 2017.
- Nabat, P., Somot, S., Mallet, M., Michou, M., Sevault, F., Driouech, F., Meloni, D., di Sarra, A., Di Biagio, C., Formenti, P., Sicard, M., Léon, J.-F., and Bouin, M.-N.: Dust aerosol radiative effects during summer 2012 simulated with a coupled regional aerosol–atmosphere–ocean model over the Mediterranean, *Atmos. Chem. Phys.*, 15, 3303–3326, <https://doi.org/10.5194/acp-15-3303-2015>, 2015.
- Nencioli, F., d'Ovidio, F., Doglioli, A. M., and Petrenko, A. A.: Surface coastal circulation patterns by in-situ detection of Lagrangian coherent structures, *Geophys. Res. Lett.*, 38, L17604, <https://doi.org/10.1029/2011GL048815>, 2011.
- Petrenko, A. A., Doglioli, A. M., Nencioli, F., Kersalé, M., Hu, Z., and d'Ovidio, F.: A review of the LATEX project: mesoscale to submesoscale processes in a coastal environment, *Ocean Dynam.*, 67, 513–533, <https://doi.org/10.1007/s10236-017-1040-9>, 2017.
- Pey, J., Querol, X., Alastuey, A., Forastiere, F., and Stafoggia, M.: African dust outbreaks over the Mediterranean Basin during 2001–2011: PM₁₀ concentrations, phenomenology and trends, and its relation with synoptic and mesoscale meteorology, *Atmos. Chem. Phys.*, 13, 1395–1410, <https://doi.org/10.5194/acp-13-1395-2013>, 2013.
- Pitta, P., Kanakidou, M., Mihalopoulos, N., Christodoulaki, S., Dimitriou, P. D., Frangoulis, C., Giannakourou, A., Kagiorgi, M., Lagaria, A., Nikolaou, P., Papageorgiou, N., Psarra, S., Santi, I., Tsapakis, M., Tsiola, A., Viollaki, K., and Petihakis, G.: Saharan dust deposition effects on the microbial food web in the Eastern Mediterranean: a study based on a mesocosm experiment, *Front. Mar. Sci.*, 4, 117, <https://doi.org/10.3389/fmars.2017.00117>, 2017.
- Pulido-Villena, E., Wagener, T., and Guieu, C.: Bacterial response to dust pulses in the western Mediterranean: Implications for carbon cycling in the oligotrophic ocean, *Global Biogeochem. Cy.*, 22, GB1020, <https://doi.org/10.1029/2007GB003091>, 2008.
- Pulido-Villena, E., Baudoux, A.-C., Obernosterer, I., Landa, M., Caparros, J., Catala, P., Georges, C., Harmand, J., and Guieu, C.: Microbial food web dynamics in response to a Saharan dust event: results from a mesocosm study in the oligotrophic Mediterranean Sea, *Biogeosciences*, 11, 5607–5619, <https://doi.org/10.5194/bg-11-5607-2014>, 2014.
- Pulido-Villena, E., Van Wambeke, F., Desboeufs, K., Petrenko, A., Barrillon, S., Djaoudi, K., Doglioli, A., D'Ortenzio, F., Fu, Y., Gaillard, T., Guasco, S., Nunige, S., Raimbault, P., Taillandier, V., Triquet, S., and Guieu, C.: Phosphorus cycling in the upper waters of the Mediterranean Sea (Peacetime cruise): relative contribution of external and internal sources, in preparation, 2020.
- Richon, C., Dutay, J.-C., Dulac, F., Wang, R., Balkanski, Y., Nabat, P., Aumont, O., Desboeufs, K., Laurent, B., Guieu, C., Raimbault, P., and Beuvier, J.: Modeling the impacts of atmospheric deposition of nitrogen and desert dust-derived phosphorus on nutrients and biological budgets of the Mediterranean Sea, *Prog. Oceanogr.*, 163, 21–39, <https://doi.org/10.1016/j.pocean.2017.04.009>, 2018a.
- Richon, C., Dutay, J.-C., Dulac, F., Wang, R., and Balkanski, Y.: Modeling the biogeochemical impact of atmospheric phosphate deposition from desert dust and combustion sources

- to the Mediterranean Sea, *Biogeosciences*, 15, 2499–2524, <https://doi.org/10.5194/bg-15-2499-2018>, 2018b.
- Ridame, C., Le Moal, M., Guieu, C., Ternon, E., Biegala, I. C., L'Helguen, S., and Pujo-Pay, M.: Nutrient control of N₂ fixation in the oligotrophic Mediterranean Sea and the impact of Saharan dust events, *Biogeosciences*, 8, 2773–2783, <https://doi.org/10.5194/bg-8-2773-2011>, 2011.
- Ridame, C., Guieu, C., and L'Helguen, S.: Strong stimulation of N₂ fixation in oligotrophic Mediterranean Sea: results from dust addition in large in situ mesocosms, *Biogeosciences*, 10, 7333–7346, <https://doi.org/10.5194/bg-10-7333-2013>, 2013.
- Ridame, C., Dekazemacker, J., Guieu, C., Bonnet, S., L'Helguen, S., and Malien, F.: Contrasted Saharan dust events in LNLC environments: impact on nutrient dynamics and primary production, *Biogeosciences*, 11, 4783–4800, <https://doi.org/10.5194/bg-11-4783-2014>, 2014.
- Ridame, C., Dinasquet, J., Bigeard, E., Hallstrom, S., Riemann, L., Tovar-Sanchez, A., Gazeau, F. Baudoux, A.-C. and Guieu, C.: Impact of dust enrichment on N₂ fixation and diversity of diazotrophs under present and future conditions of pH and temperature, in preparation, 2020.
- Rousselet, L., Doglioli, A. M., de Verneil, A., Pietri, A., Della Penna, A., Berline, L., Marrec, P., Grégori, G., Thyssen, M., Carlotti, F., Barrillon, S., Simon-Bot, F., Bonal, M., D'Ovidio, F., and Petrenko, A.: Vertical motions and their effects on a biogeochemical tracer in a cyclonic structure finely observed in the Ligurian Sea, *J. Geophys. Res.-Oceans*, 124, 3561–3574, <https://doi.org/10.1029/2018JC014392>, 2019.
- Roy-Barman, M., Folio, L., Douville, E., Leblond, N., Gazeau, F., Bressac, M., Wagener, T., Ridame, C., Desboeufs, K., and Guieu, C.: Contrasted release of insoluble elements (Fe, Al, REE, Th, Pa) after dust deposition in seawater: a tank experiment approach, *Biogeosciences Discuss.*, <https://doi.org/10.5194/bg-2020-247>, in review, 2020.
- Sellegri, K., Nicosia, A., Freney, E., Uitz, J., Thyssen, M., Grégori, G., Engel, A., Zäncker, B., Haëntjens, N., Mas, S., Picard, D., Saint-Macary, A., Peltola, M., Rose, C., Trueblood, J., Lefevre, D., D'Anna, B., Desboeufs, K., Meskhidze, N., Guieu, C., and Law, C.: Linking living microorganisms of the Ocean and atmospheric Cloud Condensation Nuclei production, *Sci. Rep.*, accepted, 2020.
- SOLAS 2015–2025: Science Plan and Organisation: SOLAS Scientific Steering Committee and Emilie Brévière (Editors) SOLAS International Project Office, Kiel, 68 pp., 2015.
- Taillandier, V., Prieur, L., D'Ortenzio, F., Ribera d'Alcalà, M., and Pulido-Villena, E.: Profiling float observation of thermohaline staircases in the western Mediterranean Sea and impact on nutrient fluxes, *Biogeosciences*, 17, 3343–3366, <https://doi.org/10.5194/bg-17-3343-2020>, 2020.
- Taupier-Letage, I., Puillat, I., Millot, C., and Raimbault, P.: Biological response to mesoscale eddies in the Algerian Basin, *J. Geophys. Res.*, 108, 3245, <https://doi.org/10.1029/1999JC000117>, 2003.
- Ternon, E., Guieu, C., Loÿe-Pilot, M.-D., Leblond, N., Bosc, E., Gasser, B., Miquel, J.-C., and Martín, J.: The impact of Saharan dust on the particulate export in the water column of the North Western Mediterranean Sea, *Biogeosciences*, 7, 809–826, <https://doi.org/10.5194/bg-7-809-2010>, 2010.
- Testor, P., Send, U., Gascard, J.-C., Millot, C., Taupier-Letage, I., and Béranger, K.: The mean circulation of the southwestern Mediterranean Sea: Algerian Gyres, *J. Geophys. Res.*, 110, C110017, <https://doi.org/10.1029/2004JC002861>, 2005.
- Theodosi, C., Markaki, Z., Tselepidis, A., and Mihalopoulos, N.: The significance of atmospheric inputs of soluble and particulate major and trace metals to the eastern Mediterranean seawater, *Mar. Chem.*, 120, 154–163, <https://doi.org/10.1016/j.marchem.2010.02.003>, 2010.
- Tovar-Sánchez, A., Arrieta, J. M., Duarte, C. M., and Sañudo-Wilhelmy, S. A.: Spatial gradients in trace metal concentrations in the surface microlayer of the Mediterranean Sea, *Front. Mar. Sci.*, 1, 79, <https://doi.org/10.3389/fmars.2014.00079>, 2014.
- Tovar-Sánchez, A., Rodríguez-Romero, A., Engel, A., Zäncker, B., Fu, F., Marañón, E., Pérez-Lorenzo, M., Bressac, M., Wagener, T., Triquet, S., Siour, G., Desboeufs, K., and Guieu, C.: Characterizing the surface microlayer in the Mediterranean Sea: trace metal concentrations and microbial plankton abundance, *Biogeosciences*, 17, 2349–2364, <https://doi.org/10.5194/bg-17-2349-2020>, 2020.
- Trueblood, J. V., Nicosia, A., Engel, A., Zäncker, B., Rinaldi, M., Freney, E., Thyssen, M., Obernosterer, I., Dinasquet, J., Belosi, F., Tovar-Sánchez, A., Rodríguez-Romero, A., Santachiara, G., Guieu, C., and Sellegri, K.: A Two-Component Parameterization of Marine Ice Nucleating Particles Based on Seawater Biology and Sea Spray Aerosol Measurements in the Mediterranean Sea, *Atmos. Chem. Phys. Discuss.*, <https://doi.org/10.5194/acp-2020-487>, in review, 2020.
- Tsagaraki, T. M., Herut, B., Rahav, E., Berman Frank, I. R., Tsicola, A., Tsapakis, M., Giannakourou, A., Gogou, A., Panagiotopoulos, C., Violaki, K., Psarra, S., Lagaria, A., Christou, E. D., Papageorgiou, N., Zervoudaki, S., Puelles, M. L. F. d., Nikoliodakis, N., Meador, T. B., Tanaka, T., Pedrotti, M. L., Krom, M. D., and Pitta, P.: Atmospheric Deposition Effects on Plankton Communities in the Eastern Mediterranean: A Mesocosm Experimental Approach, *Front. Mar. Sci.*, 4, 210, <https://doi.org/10.3389/fmars.2017.00210>, 2017.
- Tsapakis, M., Apsotolaki, M., Eisenreich, S., and Stephanou, E. G.: Atmospheric deposition and marine sedimentation fluxes of polycyclic aromatic hydrocarbons in the Eastern Mediterranean Basin, *Environ. Sci. Technol.*, 40, 4922–4927, 2006.
- Van Wambeke, F., Pulido, E., Dinasquet, J., Djaoudi, K., Engel, A., Garel, M., Guasco, S., Nunige, S., Taillandier, V., Zäncker, B., and Tamburini, C.: Spatial patterns of biphasic ectoenzymatic kinetics related to biogeochemical properties in the Mediterranean Sea, *Biogeosciences Discuss.*, <https://doi.org/10.5194/bg-2020-253>, in review, 2020a.
- Van Wambeke, F., Taillandier, V., Desboeufs, K., Pulido-Villena, E., Dinasquet, J., Engel, A., Marañón, E., Ridame, C., and Guieu, C.: Influence of atmospheric deposition on biogeochemical cycles in an oligotrophic ocean system, *Biogeosciences Discuss.*, submitted, 2020b.
- Varga, G., Újvári, G., and Kovács, J.: Spatiotemporal patterns of Saharan dust outbreaks in the Mediterranean Basin, *Aeolian Res.*, 15, 151–160, <https://doi.org/10.1016/j.aeolia.2014.06.005>, 2014.
- Vincent, J., Laurent, B., Losno, R., Bon Nguyen, E., Rouillet, P., Sauvage, S., Chevaillier, S., Coddeville, P., Ouboulmane, N., di Sarra, A. G., Tovar-Sánchez, A., Sferlazzo, D., Massanet, A., Triquet, S., Morales Baquero, R., Fournier, M., Coursier,

- C., Desboeufs, K., Dulac, F., and Bergametti, G.: Variability of mineral dust deposition in the western Mediterranean basin and south-east of France, *Atmos. Chem. Phys.*, 16, 8749–8766, <https://doi.org/10.5194/acp-16-8749-2016>, 2016.
- Violaki, K., Zarbas, P., and Mihalopoulos, N.: Long-term measurements of water-soluble organic nitrogen (WSO_N) in atmospheric deposition in the Eastern Mediterranean: Fluxes, origin and biogeochemical implications, *Mar. Chem.*, 120, 179–186, <https://doi.org/10.1016/j.marchem.2009.08.004>, 2010.
- Wagener, T., Guieu, C., and Leblond, N.: Effects of dust deposition on iron cycle in the surface Mediterranean Sea: results from a mesocosm seeding experiment, *Biogeosciences*, 7, 3769–3781, <https://doi.org/10.5194/bg-7-3769-2010>, 2010.
- Whitby, H., Bressac, M., Sarthou, G., Ellwood, M. J., Guieu, C., and Boyd, P. W.: Contribution of electroactive humic substances to the iron-binding ligands released during microbial remineralization of sinking particles. *Geophys. Res. Lett.*, 47, e2019GL086685, <https://doi.org/10.1029/2019GL086685>, 2020.
- Wuttig, K., Wagener, T., Bressac, M., Dammshäuser, A., Streu, P., Guieu, C., and Croot, P. L.: Impacts of dust deposition on dissolved trace metal concentrations (Mn, Al and Fe) during a mesocosm experiment, *Biogeosciences*, 10, 2583–2600, <https://doi.org/10.5194/bg-10-2583-2013>, 2013.
- Zäncker, B., Cunliffe, M., and Engel, A.: Eukaryotic community composition in the sea surface microlayer across an east-west transect in the Mediterranean Sea, *Biogeosciences Discuss.*, <https://doi.org/10.5194/bg-2020-249>, in review, 2020.