



HAL
open science

Benthic foraminifera to assess ecological quality statuses: The case of salmon fish farming

Vincent M.P. Bouchet, Noémie Deldicq, Noémie Baux, Jean-Claude Dauvin,
Jean-Philippe Pezy, Laurent Seuront, Yann Méar

► **To cite this version:**

Vincent M.P. Bouchet, Noémie Deldicq, Noémie Baux, Jean-Claude Dauvin, Jean-Philippe Pezy, et al..
Benthic foraminifera to assess ecological quality statuses: The case of salmon fish farming. *Ecological Indicators*, 2020, 117, pp.106607. 10.1016/j.ecolind.2020.106607 . hal-03004844

HAL Id: hal-03004844

<https://hal.science/hal-03004844>

Submitted on 5 Jan 2021

HAL is a multi-disciplinary open access archive for the deposit and dissemination of scientific research documents, whether they are published or not. The documents may come from teaching and research institutions in France or abroad, or from public or private research centers.

L'archive ouverte pluridisciplinaire **HAL**, est destinée au dépôt et à la diffusion de documents scientifiques de niveau recherche, publiés ou non, émanant des établissements d'enseignement et de recherche français ou étrangers, des laboratoires publics ou privés.

1 **Benthic foraminifera to assess ecological quality statuses: the case of salmon fish farming**

2

3 Vincent M.P. Bouchet¹, Noémie Deldicq¹, Noémie Baux^{2,3}, Jean-Claude Dauvin², Jean-

4 Philippe Pezy², Laurent Seuront^{4,5,6}, Yann Méar³

5

6 ¹Univ. Lille, CNRS, ULCO, UMR8187, Laboratoire d'Océanologie et de Géosciences F-62930

7 Wimereux, France

8 ²Normandie Univ., UNICAEN, Laboratoire Morphodynamique Continentale et Côtière,

9 UMR6143M2C, 24 rue des Tilleuls, F-14000 Caen, France

10 ³Normandie univ., UNICAEN, Laboratoire des Sciences Appliquées de Cherbourg, EA 4253

11 and Conservatoire National des Arts et Métiers, INTECHMER, 50100 Cherbourg, France

12 ⁴CNRS, Univ. Lille, ULCO, UMR8187, Laboratoire d'Océanologie et de Géosciences F-62930

13 Wimereux, France

14 ⁵Department of Marine Resource and Energy, Tokyo University of Marine Science and

15 Technology, 4-5-7 Konan, Minato-ku, Tokyo 108-8477, Japan.

16 ⁶Department of Zoology and Entomology, Rhodes University, Grahamstown, 6140, South

17 Africa.

18

19

20 corresponding author: Vincent M.P. Bouchet, vincent.bouchet@univ-lille.fr

21

22 **Keywords:** Fish aquaculture – English Channel – Environmental monitoring – Benthic
23 foraminifera – Biotic index – Macrofauna

24

25 **Abstract**

26 The “Rade de Cherbourg” (RdC, Cotentin) hosts the only marine salmon fish farm along the
27 French coasts. High hydrodynamic regime would limit, there, organic matter (OM)
28 accumulation directly under the cages, and enhance the transport of OM in the surrounding
29 of the cages. This study was aiming at (1) monitoring the impact of a salmon fish farm on
30 ecological quality statuses (EcoQs) of the RdC based on a benthic foraminiferal biotic index,
31 (2) comparing EcoQs assessment results between foraminifera and macrofauna, and (3) *in*
32 *fine* assessing the potential for benthic foraminifera to become an alternate biological
33 quality element. In 2014 and 2015, bottom sediments of the RdC were sampled at 13
34 stations under and outside the farm for sedimentary (grain size and OM), and living
35 foraminiferal and macrofaunal analyses. For benthic foraminifera, $Exp(H'_{bc})$ was used to
36 determine EcoQs, while H' , AMBI and BO2A indices were used for benthic macrofauna.
37 Rank-frequency distributions (RFDs) were calculated for both groups. Ecological quality
38 statuses based on foraminifera and macrofauna indicated a moderate degradation of the
39 environmental conditions, shifting from excellent outside the farm to poor under the cages
40 for foraminifera and from excellent to moderate for macrofauna. This study showed that
41 benthic foraminifera are as reliable as macrofauna to assess EcoQs in the RdC. It offers
42 interesting perspectives to monitor the health of marine systems based on benthic
43 foraminifera. Furthermore, results obtained with RFDs suggested that this approach should
44 be considered in the assessment of the good environmental status within the European
45 marine strategic framework directive. Finally, diversity proved to be efficient in monitoring

46 the health of the RdC, suggesting that it should not be set aside for the benefit of sensitivity-

47 based indices.

48

49 **1. Introduction**

50

51 During the last 30 years, aquaculture in marine waters has greatly increased partly
52 driven by the need for greater self-sufficiency in marine food production (Holmer, 2010).
53 However, it is now widely acknowledged that activities related to aquaculture cause
54 environmental disturbances (Bouchet and Sauriau, 2008; Carvalho et al., 2006; Chamberlain
55 et al., 2001). Numerous studies have demonstrated that aquaculture degrades both
56 sedimentary characteristics and benthic communities (Bouchet and Sauriau, 2008;
57 Karakassis et al., 2002; La Rosa et al., 2004; Mazzola et al., 2000; Dauvin et al., 2020), which
58 ultimately leads to decreased ecological quality statuses (Bouchet and Sauriau, 2008; Muxika
59 et al., 2005). Previous studies show that the impacts of fish farms are essentially localised
60 and depend mainly on aquaculture and environmental factors such as fish density, start date
61 of activities, water depth, initial sea bottom site characteristics and hydrodynamic regime
62 (Black, 2001; Karakassis et al., 2002; Yokoyama et al., 2006; Dauvin et al., 2020).

63 The Rade de Cherbourg (RdC), the second largest artificial roadstead in the world, is
64 located on the north coast of the Cotentin Peninsula (Normandy, France) and hosts the only
65 open marine water French salmon farm since the beginning of 1990s. Sediments directly
66 below the cages are characterized by a moderated and localized increase in mud, organic
67 carbon and nitrogen content (Kempf et al., 2002; Baux et al., 2017; Dauvin et al., 2020). Both
68 the high hydrodynamic regime in the RdC and the acceleration of currents under the cages
69 (Poizot et al., 2016) may often enhance the dispersion of excess organic waste from the
70 salmon fish farm and limit long term accumulation of organic matter (OM). Hence, there are
71 most likely a shift between periods of accumulation and then dispersion of the sediment
72 under the cages. Accumulated OM under salmon farms may leads to anoxia in the sediment

73 (Nickell et al., 2003), hence generate further constraints on the related benthic
74 communities. So far, only two studies described the soft bottom macrobenthic communities
75 and the associated habitats in the RdC (Andres et al., 2020; Baux et al., 2017) and no
76 information is available on meiobenthic communities. In addition, the salmon cages in the
77 RdC have been shown to induce high to moderate Ecological Quality status (EcoQs), but only
78 on the basis of a macrobenthic community assessment (Dauvin et al., 2020). There is
79 consequently a need to monitor other components of the benthic ecosystem, an absolute
80 prerequisite to assess the health status of the RdC in general, and in relation to salmon
81 farming in particular.

82 There is now a plethora of biological quality elements (BQE) used to assess the health
83 of benthic ecosystem — *sensu stricto* EcoQs — for instance, benthic macrofauna (Borja et
84 al., 2000), fish (Coates et al., 2007), seagrass (Krause-Jensen et al., 2005), macro-algae (Ar
85 Gall et al., 2016), and more recently, benthic foraminifera (Bouchet et al., 2012). Note that
86 over the last 20 years, benthic macrofauna has been by far the most widely used BQE to
87 assess EcoQs (Birk et al., 2012; Borja et al., 2000; Bouchet and Sauriau, 2008; Dauvin, 2018;
88 Dauvin et al., 2007; Pinto et al., 2009; Rombouts et al., 2013). Recent developments in
89 benthic foraminiferal biotic indices (Bouchet et al., 2012, Alve et al. 2016, Dimiza et al. 2016)
90 provide, however, further opportunities for the development and implementation of this
91 meiobenthic group as an acknowledged biological quality element within marine legislations
92 for EcoQs assessment.

93 Benthic foraminifera have increasingly been acknowledged as indicators of human-
94 induced stresses (e.g. Alve, 1995; Francescangeli et al., 2016; Polovodova Asteman et al.,
95 2015), such as oil spills (Morvan et al., 2004), heavy metals (Armynot du Châtelet et al.,
96 2004), urban sewage (Melis et al., 2016), and aquaculture (Bouchet et al., 2007; Debenay et

97 al., 2015; Vidovic et al., 2014). Specifically, fish farms induce clear shifts in the community
98 structure of benthic foraminifera (Pochon et al., 2015), promote tolerant species (Angel et
99 al., 2000) and lead to moderate to poor EcoQs (Bouchet et al., 2018a). In Norwegian fjords,
100 benthic foraminiferal communities significantly correlate with benthic macrofauna
101 communities, indicating that foraminifera can also be considered as good indicators of
102 environmental conditions (Bouchet et al., 2018b). Foraminiferal indices based either on
103 diversity (Alve et al., 2009; Bouchet et al., 2013, 2012) and on the sensitivity of species to
104 organic pollution (Alve et al., 2016; Barras et al., 2014; Dimiza et al., 2016; Jorissen et al.,
105 2018), have been designed and successfully applied to assess EcoQs of benthic habitats (Alve
106 et al., 2019; Bouchet et al., 2018a, 2012; Damak et al., 2020; Dijkstra et al., 2017; Dolven et
107 al., 2013; El Kateb et al., 2020; Francescangeli et al., 2016; Melis et al., 2016). Alve et al.
108 (2019) further demonstrated that foraminifera and macrofauna have similar indicator
109 efficiency by applying multimetric index based on foraminifera (NQIf) as an alternative,
110 which is an adaptation of the Norwegian Quality Index (NQI), an internationally
111 intercalibrated macrofauna index. Based on their results, Alve et al. (2019) recommended
112 the inclusion of foraminifera as Biological Quality Element within the European Water
113 Framework Directive's guidelines (WFD). In a study of Italian transitional waters, benthic
114 foraminifera have further been shown to be more accurate than benthic macrofauna to
115 assess EcoQs (Bouchet et al., 2018a). Considering the difficulties to assess EcoQs in naturally
116 stressed ecosystems (Dauvin, 2007; Dauvin and Ruellet, 2009; Elliott and Quintino, 2007),
117 foraminifera may be a relevant alternative to macrofauna (Hess et al., in press). Because of
118 their potential to reconstruct palaeo-environments (Alve, 1991; Alve et al., 2009; Hayward et
119 al., 2004), an unique feature compared to benthic macrofauna (except for molluscs; Poirier
120 et al., 2009), foraminifera are also good candidates to establish objective and reliable

121 reference conditions (Dolven et al., 2013; Francescangeli et al., 2016). In short, benthic
122 foraminifera may be a relevant complement to benthic macrofauna to assess EcoQs. These
123 two groups exhibit similar features. Both are benthic and sedentary organisms, their
124 distribution patterns depending directly on the environmental conditions. Furthermore,
125 foraminiferal and macrofaunal community compositions in SE Norwegian fjords were
126 significantly correlated suggesting that benthic foraminiferal distribution patterns mirror
127 those of benthic macrofauna (Bouchet et al., 2018b). Intercalibration of benthic
128 foraminiferal and macrofaunal biotic indices further confirm the complementarity of these
129 two groups (Alve et al., 2019). Hence, this study was designed to discuss the relative
130 strength of the classical macrofauna tool and the “newcomers” benthic foraminifera one to
131 assess ecological quality statuses in the RdC in the context of salmon fish farming.

132 In this context, the present study aims at (1) monitoring the impact of a salmon fish
133 farm on ecological quality statuses (EcoQs) of the Rade of Cherbourg based on a benthic
134 foraminiferal biotic index, (2) comparing EcoQs assessment results between benthic
135 foraminifera and benthic macrofauna, and (3) assessing the potential for benthic
136 foraminifera to become an alternate biological quality element.

137

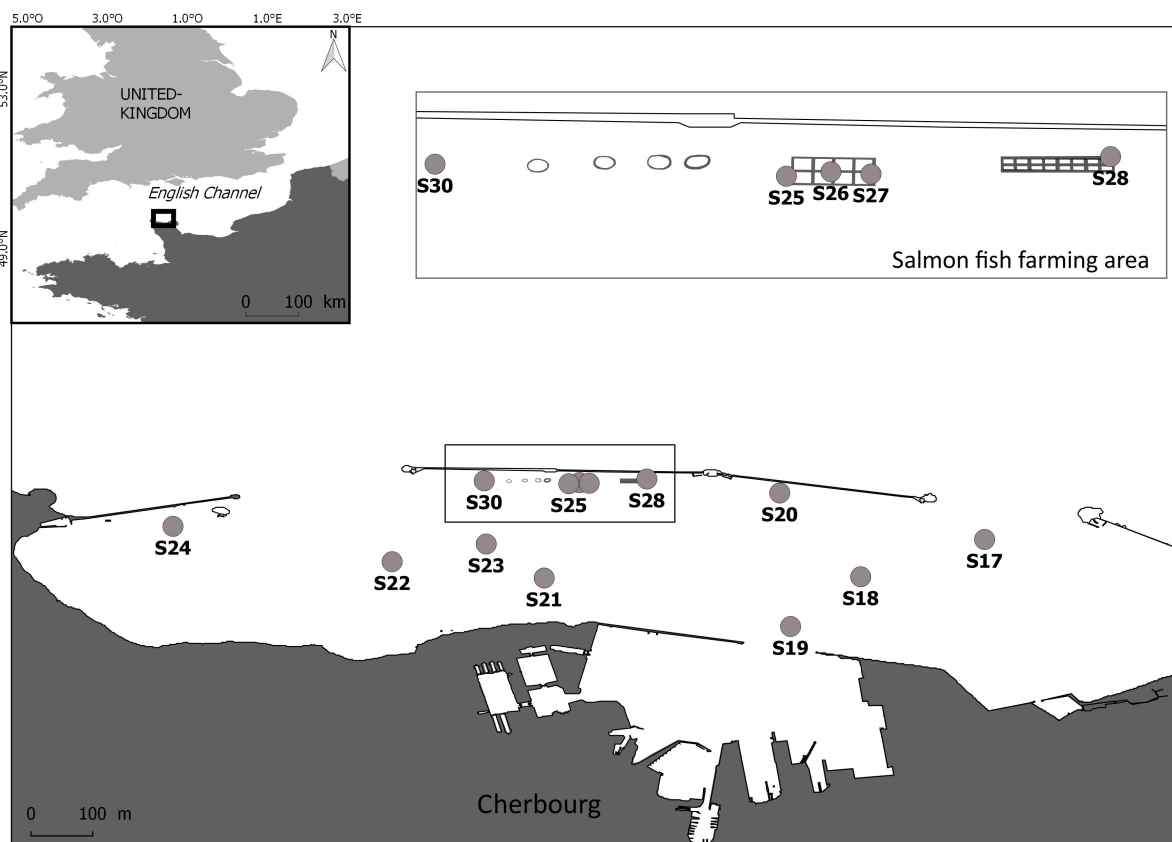
138 **2. Materials and Methods**

139 **2.1 Sedimentological, foraminiferal and macrofaunal sampling**

140

141 For the present study, thirteen stations (Fig. 1) were sampled in June 2015 in the RdC
142 by scuba-diving using a push corer (diameter: 9.8 cm, layer: 0-1 cm, n = 3). Stations from S17
143 to S24 were away the salmon fish farm in the RdC, while stations from S25 to S28 and S30
144 were directly under the salmon cages (Fig. 1). The geographical positions of the stations

145 were determined using a RTK Global Position System (GPS ASHTECH Promark 120, accuracy
146 better than 10cm). The study stations were visited for benthic macrofauna sampling in
147 February 2014 at stations S17 to S22 and in February 2015 at stations S23 to S28 and S30.
148 The sampling strategy used for the study of the macrobenthic communities is described in
149 detail in Baux et al. (2017). Benthic macrofauna raw data are published in Baux et al. (2017)
150 and Andres et al. (2020).
151



152
153 Figure 1: Sampling sites in the Rade de Cherbourg for benthic foraminifera (this study) and
154 benthic macrofauna (Baux et al. 2017), sites are labelled following Baux et al. (2017).
155

156 On board, for the present study, each replicate sample was split into two aliquots
157 stored in polyethylene jars. The first one was used for sedimentological analyses (see “2.2

158 Fine fraction analysis” and “2.3 Organic matter analysis”), and the second for the assessment
159 of the benthic foraminiferal assemblages (see “2.4 Foraminiferal analysis”). Sediment
160 samples for the study of benthic foraminifera were stained with buffered rose Bengal dye (2
161 g of rose Bengal in 1,000 ml of ethyl alcohol) to distinguish living from dead specimens (see
162 Schönfeld et al., 2012 for the methodology). A comprehensive description of the
163 environmental conditions characterizing each sampling station is available in the literature
164 (Andres et al., 2020; Baux et al., 2017; Dauvin et al., 2020).

165

166 **2.2 Fine fraction analysis**

167

168 A total of 13 superficial sediment samples were collected by divers under the cages,
169 and using a van Veen grab for the area located outside the farm. In both cases, great care
170 was observed to sample only the first few centimeters. In the laboratory, samples were
171 washed twice with distilled water to remove salts. Each sample was then dried at 30 °C. Wet
172 sieving allowed separating the fine fraction <63 µm and the coarse one >63 µm. Each of
173 them was oven-dried at 30 °C and finally weighed. Fine fraction percentages were then
174 calculated.

175

176 **2.3 Organic matter analysis**

177

178 Before geochemical analysis, the fine fraction <63 µm was crushed and homogenized
179 for each sample. Total organic carbon (TOC) contents were measured by combustion in a
180 LECO CS 300. Three replicates of dried and homogenized sediment (50 mg) were analysed
181 per station. Samples were heated to 1,600 °C and the amount of CO₂ was measured by

182 infrared absorption. For the analysis of Total Organic Carbon (TOC), sediment samples were
183 acidified by HCl (12.5%) to remove carbonates. All inorganic carbon was assumed to be in
184 the form of calcium carbonate. Quality control was maintained by measuring LECO certified
185 reference materials (see further details on the method used for organic matter analysis in
186 Baux et al., 2019).

187

188 **2.4 Foraminiferal analysis**

189

190 All samples were dried at 50°C and weighed. They were then gently washed with tap
191 water through a 63 µm sieve to remove clay, silt and any excess dye and the residual fraction
192 was re-dried at 50°C and weighed again to determine the mud fraction. Quantitative analysis
193 of benthic foraminifera was performed on the fraction >63 µm. According to Murray and
194 Bowser (2000), only specimens with dense, brightly red-stained protoplasm were considered
195 as alive. When possible, three hundred stained specimens per sample were picked and
196 identified, following the generic classifications of Loeblich and Tappan (1988).

197

198 **2.5 Data analyses**

199 *2.5.1 Rank-frequency diagram*

200

201 The structure of benthic foraminiferal and macrofaunal communities has been
202 assessed using the rank-frequency relationship

$$203 \quad f_s = f(r + \phi)^{-\alpha} \quad (1)$$

204 where f_s is the frequency (i.e. relative abundance) of a species of rank r (the most abundant
205 species has a rank $r= 1$, the second more abundant a rank $r= 2$, and so on, and the less

206 abundant species has a rank $r = N$, where N is the number of species found in a sample), f is a
207 pre-factor based on the overall abundance of a community, and α and ϕ fitting parameter
208 describing the diversity and evenness of a given community. Rank-frequency diagrams
209 consist of frequencies of species plotted against their respective ranks organized in
210 decreasing order, and with both axes in logarithmic scale (see examples in Fig. 2).

211 Specifically, when $\phi = 0$ (i.e. Eq. (1) writes as $f_s = fr^{-\alpha}$) a low value of α means a slow
212 decrease in species abundance (that is, a more even distribution of individuals among
213 species), and a high value of α means a rapid decrease of species abundance (that is, a more
214 heterogeneous distribution). The former and the latter give less and more vertical rank-
215 frequency distributions (RFDs), hence respectively high diversity/evenness and low
216 diversity/evenness. On the other hand, $\phi \neq 0$ describes the diversity and evenness of the
217 most abundant species. Specifically, a positive value of ϕ results in a greater evenness
218 among the most frequent species, hence a higher diversity. Alternatively, a negative ϕ
219 describes a community marked by the dominance of a few (even one) species and provides a
220 low diversity index and a low evenness. The parameters α and ϕ were estimated for each
221 sample using a nonlinear least-squares Levenberg–Marquardt algorithm, and were chosen
222 as the values that respectively maximized and minimized the coefficient of determination r^2
223 and the sum of the squared residuals between empirical data and Eq. (1) (Seuront, 2013).

224

225 *2.5.2 Ecological Quality Statuses calculation*

226

227 Following the methodology proposed by Bouchet et al. (2012), EcoQs were
228 determined with the diversity index $\text{Exp}(H'_{bc})$ based on benthic foraminifera (Table 1).

229 Based on benthic macrofauna raw data published in Baux et al. (2017), the following
 230 indices were calculated to assess EcoQs (Table 1): the diversity-based index Shannon
 231 (Vincent et al. 2002) and the sensitivity-based indices BO2A (Dauvin and Ruellet, 2009) and
 232 AMBI (Borja et al. 2000). The former BO2A index is based on the ratio between the
 233 frequency of the Opportunistic Annelids and the frequency of the sensitive Amphipod
 234 species (see review in Dauvin, 2018). The latter AMBI index is based on the classification of
 235 species (or groups of species) into five ecological groups representing specific sensitivity
 236 responses to an increasing gradient of Organic Matter (OM). The EG-I corresponds to taxa
 237 sensitive to OM present in unpolluted conditions, EG-II to taxa indifferent to OM
 238 enrichment, EG-III to taxa tolerant of excess OM enrichment, EG-IV, to second-order
 239 opportunistic species present in high OM level, and EG-V to first-order opportunistic species,
 240 able to resist to strong disturbance and excess in OM (Glémarec and Hily, 1981; Borja et al.,
 241 2000).

242

EcoQS and associated colour code	Bad	Poor	Moderate	Good	High
Foraminifera - $\text{Exp}(H'_{bc})$	<5	5-10	10-15	15-20	>20
Macrofauna – H'	<1	1-2	2-3	3-4	>4
Macrofauna – BO2A	>0.25512	0.19885- 0.25512	0.13003- 0.19884	0.02453- 0.13002	<0.02453
Macrofauna - AMBI	>5.5	4.3-5.5	3.3-4.3	1.2-3.3	<1.2

243 Table 1. Criteria for determining EcoQS according to $\text{Exp}(H'_{bc})$ – Bouchet et al. (2012), H' –
 244 Vincent et al. (2002), BO2A – Dauvin (2018) – and AMBI – Borja et al. (2000).

245

246

2.5.3 Statistical analysis

247

248 Student t-test for unpaired data was performed to evaluate the null hypothesis that
249 the percentage of fine fraction, TOC content and values of biotic indices did not differ
250 between the two sampling areas (*i.e.* outside the farm vs. under the salmon cages).
251 Correlations between the different biotic indices were calculated. Slope of RFDs' α and ϕ
252 correlations for foraminifera and macrofauna inside and outside the salmon farm were
253 compared using ANCOVA analysis. Student t-test for unpaired data was run with the Past
254 software version 3.24 (Hammer et al., 2001). Correlations were performed using the
255 statistical language R version 3.4.1 (R Core Team, 2017) with the package *corrplot* version
256 0.84.

257

258 3. Results

259

260 3.1 Environmental parameters

261

Stations		Sediment		Biotic Indices			
		<63 (%)	TOC (%)	Foraminifera	Macrofauna		
				Exp(H' _{bc})	H'	BO2A	AMBI
Outside the farm	S17	5	0.13	11	2.1	0.080	2.2
	S18	16	0.40	8	3.1	0.010	2.4
	S19	52	0.80	18	2.5	0.030	2.2
	S20	42	0.83	22	4.5	0.020	0.9
	S21	43	0.91	18	2.3	0.070	2.1
	S22	20	0.40	20	1.9	0.010	2.4
	S23	19	0.64	17	2.3	0.010	2.4
	S24	64	1.67	15	2.3	0.070	2.4
Salmon farm	S25	18	0.49	8	2.1	0.050	3.0
	S26	14	0.33	11	2.8	0.170	4.0
	S27	28	0.50	8	2.9	0.150	3.7
	S28	36	0.60	10	2.7	0.070	3.0

	S30	11	0.33	14	1.8	0.010	2.6
--	-----	----	------	----	-----	-------	-----

262 Table 2: Grain size (fraction <63 μm), total organic carbon content (%) and biotic indices
 263 values at sampling stations.

264

265 Results for the fine fraction (<63 μm) and total organic carbon (TOC) percentages
 266 were summarized in the Table 2. The average percentage of the fine fraction represented
 267 33 \pm 7% outside the farm and 21 \pm 5% under the salmon cages. There was no difference
 268 between the two areas (t-test, $p > 0.05$). Total organic carbon average contents in the
 269 sediment remained low in the RdC, 0.72 \pm 0.16% and 0.45 \pm 0.05%, respectively outside the
 270 farm and under the cages. There was no difference between the two areas (t-test, $p > 0.05$).

271

272 3.2 Foraminiferal main species

273

274 Stations S19 to S24 are by Hyalin and Porcellaneous species, with varying proportions
 275 of agglutinated species. The species *Discorbis vilardeboanus*, *Bolivina pseudoplicata*, *Bolivina*
 276 *variabilis*, *Quinqueloculina stelligera*, and to a lesser extent *Miliolinella subrotunda*,
 277 *Textularia truncata*, *Triloculina oblonga* and *Criboelphidium magellanicum*, characterised
 278 the stations outside the salmon farm.

279 Under the cages of the fish farm, mostly *Bolivina variabilis* and *Quinqueloculina*
 280 *stelligera* remained with relative abundances about 10-20% and 40%, respectively. Hyalin
 281 and porcellaneous largely dominated the foraminiferal assemblages.

282 At stations S17 and S18, in the channel connecting the RdC to the open sea,
 283 porcellaneous foraminifera over-dominated the assemblages with up to 70%, specifically

284 *Quinqueloculina stelligera*, *Miliolinella subrotunda* and *Triloculina oblunga* were the most
285 abundant species.

		Outside the farm								Salmon farm				
		S17	S18	S19	S20	S21	S22	S23	S24	S25	S26	S27	S28	S30
Agglutinated	<i>Remaneica helgolandica</i>	0.0	0.0	0.0	0.0	0.0	<u>7.5</u>	3.7	0.2	1.0	0.0	0.0	0.0	0.8
	<i>Textularia truncata</i>	0.0	0.0	0.0	0.0	0.5	<u>6.8</u>	<u>6.9</u>	0.0	0.0	0.0	0.0	0.0	0.0
Porcellaneous	<i>Adelosina bicornis</i>	2.0	2.6	1.4	0.4	<u>6.9</u>	1.9	3.7	0.7	0.0	3.4	0.8	1.4	2.4
	<i>Adelosina dubia</i>	3.9	1.3	1.8	3.5	4.8	0.4	2.1	1.8	0.0	<u>5.1</u>	0.8	4.1	2.4
	<i>Miliolinella subrotunda</i>	<u>18.6</u>	1.3	0.0	<u>5.1</u>	0.0	3.0	0.5	0.9	0.0	<u>8.5</u>	0.0	<u>5.9</u>	0.0
	<i>Quinquelocina stelligera</i>	<u>30.4</u>	<u>50.7</u>	<u>12.6</u>	<u>7.1</u>	<u>22.9</u>	<u>7.1</u>	<u>17.6</u>	<u>20.5</u>	<u>38.0</u>	<u>44.9</u>	<u>43.7</u>	<u>40.0</u>	<u>22.6</u>
	<i>Quinqueloculina</i> sp.	0.0	2.6	0.0	0.0	0.5	0.0	0.0	0.0	<u>27.8</u>	0.8	0.0	0.9	0.0
	<i>Triloculina oblonga</i>	<u>9.8</u>	2.0	2.3	<u>5.5</u>	3.2	4.5	0.0	3.0	1.5	0.0	0.8	2.3	<u>6.5</u>
	<i>Triloculina triloculina</i>	4.9	<u>7.9</u>	0.5	0.0	4.8	1.1	1.1	0.3	0.0	2.5	2.4	<u>6.4</u>	0.8
Hyalin	<i>Bolivina pseudoplicata</i>	1.0	4.6	<u>16.7</u>	<u>9.8</u>	<u>14.4</u>	<u>12.8</u>	4.8	<u>10.2</u>	<u>5.4</u>	<u>3.4</u>	<u>7.9</u>	2.3	<u>8.1</u>
	<i>Bolivina variabilis</i>	2.9	<u>10.5</u>	<u>21.6</u>	<u>16.9</u>	<u>14.9</u>	<u>7.9</u>	<u>11.2</u>	<u>20.5</u>	<u>9.3</u>	<u>11.0</u>	<u>23.0</u>	<u>13.2</u>	<u>25.8</u>
	<i>Bulimina elegans</i>	2.0	1.3	<u>6.3</u>	3.5	0.5	1.5	0.0	1.5	0.0	1.7	0.8	0.9	1.6
	<i>Cribroelphidium gunteri</i>	0.0	0.0	0.9	2.4	0.0	0.0	0.0	<u>6.2</u>	0.0	0.0	0.0	0.0	0.0
	<i>Cribroelphidium magellanicum</i>	3.9	4.6	4.1	<u>7.1</u>	1.6	4.9	<u>8.0</u>	2.8	3.4	1.7	0.0	<u>6.8</u>	4.8
	<i>Discorbis vilardeboanus</i>	0.0	0.0	1.8	2.4	4.3	<u>14.7</u>	<u>20.2</u>	0.7	1.5	0.8	2.4	0.0	4.0
	<i>Hopkinsina atlantica</i>	0.0	0.7	3.6	<u>6.3</u>	2.1	0.0	0.0	<u>10.3</u>	0.0	0.8	0.8	0.5	4.8
	<i>Nonionella</i> sp.1	<u>5.9</u>	0.7	<u>6.8</u>	1.2	0.0	2.6	0.0	0.7	0.0	0.8	0.0	0.0	0.8
Agglutinated	2.0	0.0	1.4	8.6	4.3	21.4	17.0	1.8	4.4	2.5	2.4	2.7	3.2	
Porcellaneous	76.5	73.0	19.8	22.4	47.3	18.4	29.3	30.3	67.8	68.6	51.6	64.5	39.5	
Hyalin	21.6	27.0	78.8	69.0	48.4	60.2	53.7	67.8	27.8	28.8	46.0	32.7	57.3	

287 Table 3: Relative abundances of the main foraminiferal species (>5%).

288

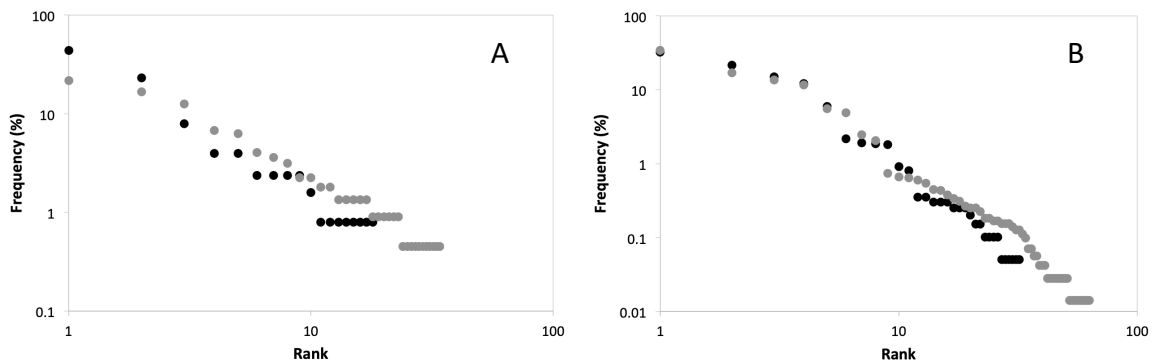
289

3.3 Rank-frequency diagrams

290

291 The parameters α and ϕ allowed for a synthetically analysis of the rank-frequency
292 distributions (Fig. 2).

293



294

295 Figure 2: Typical examples of rank-frequency distributions of benthic foraminifera (A) and
296 macrofauna (B) in the Rade de Cherbourg outside the farm (grey dots, station S19) and in
297 the salmon farm (black dots, station S27).

298

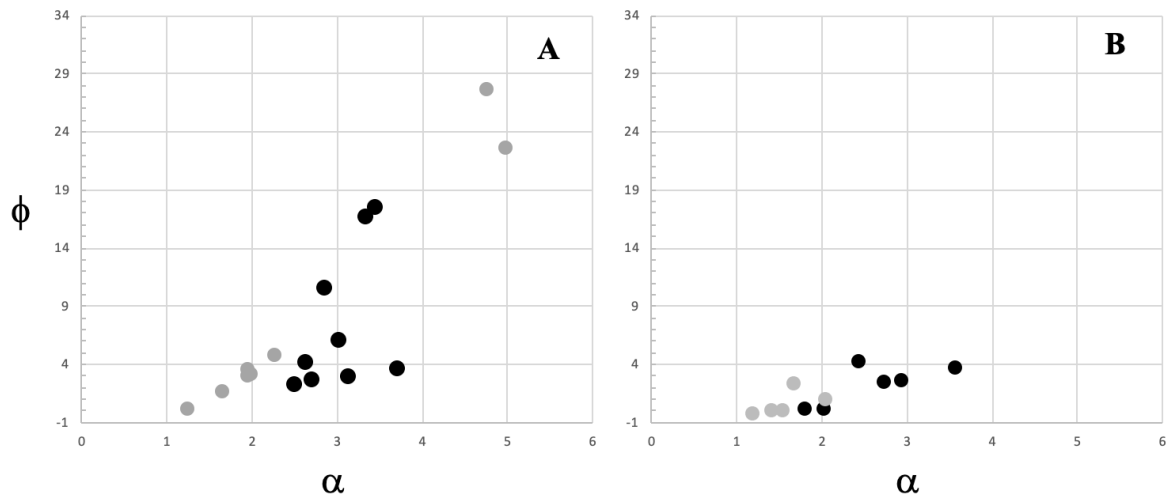
299 For foraminiferal assemblages, the parameters α and ϕ respectively ranged between
300 1.82 and 3.57 and between 0 and 4.2 outside the farm, and between -0.3 and 2.3 and
301 between 1.19 and 2.04 in the salmon farm (Fig. 3). For macrofaunal assemblages, the
302 parameters α and ϕ respectively, ranged between 2.5 and 3.7 and between 2.2 and 17.5
303 outside the farm, and between 1.25 and 5.0 and between 0 and 27.5 in the salmon farm (Fig.
304 3).

305

306 No significant differences were found between the values of α between outside and
in the salmon farm for both macrofauna and foraminifera assemblages (t-test, $p > 0.05$). In

307 turn, the parameter ϕ differed significantly between outside and in the salmon farm (t-test,
308 $p < 0.05$), for both macrofaunal and foraminiferal assemblages.

309



310

311 Figure 3: Values of the parameters α and ϕ characterizing the rank-frequency diagrams of
312 macrofaunal (black dots) and foraminiferal (grey dots) assemblages in the Rade of Cherbourg
313 outside the farm (A) and in the salmon farm (B).

314

315 Outside the farm, the parameters α and ϕ were highly significantly linearly correlated
316 for foraminifera, *i.e.* $\phi= 7.21$ and $\alpha=10.6$, while no significant correlation was found for
317 macrofaunal assemblages. In the salmon farm, the parameters α and ϕ were significantly
318 linearly correlated for foraminifera ($\phi= 1.96$ and $\alpha=2.48$) and macrofauna ($\phi= 1.99$ and $\alpha=$
319 3.07). Finally, no significant differences were found between the slopes of the linear
320 regression observed in the salmon farm for both foraminifera and macrofauna (ANCOVA, $p >$
321 0.05), but were both highly significantly smaller than the one observed outside the farm
322 (modified t-test, $p < 0.01$).

323

324

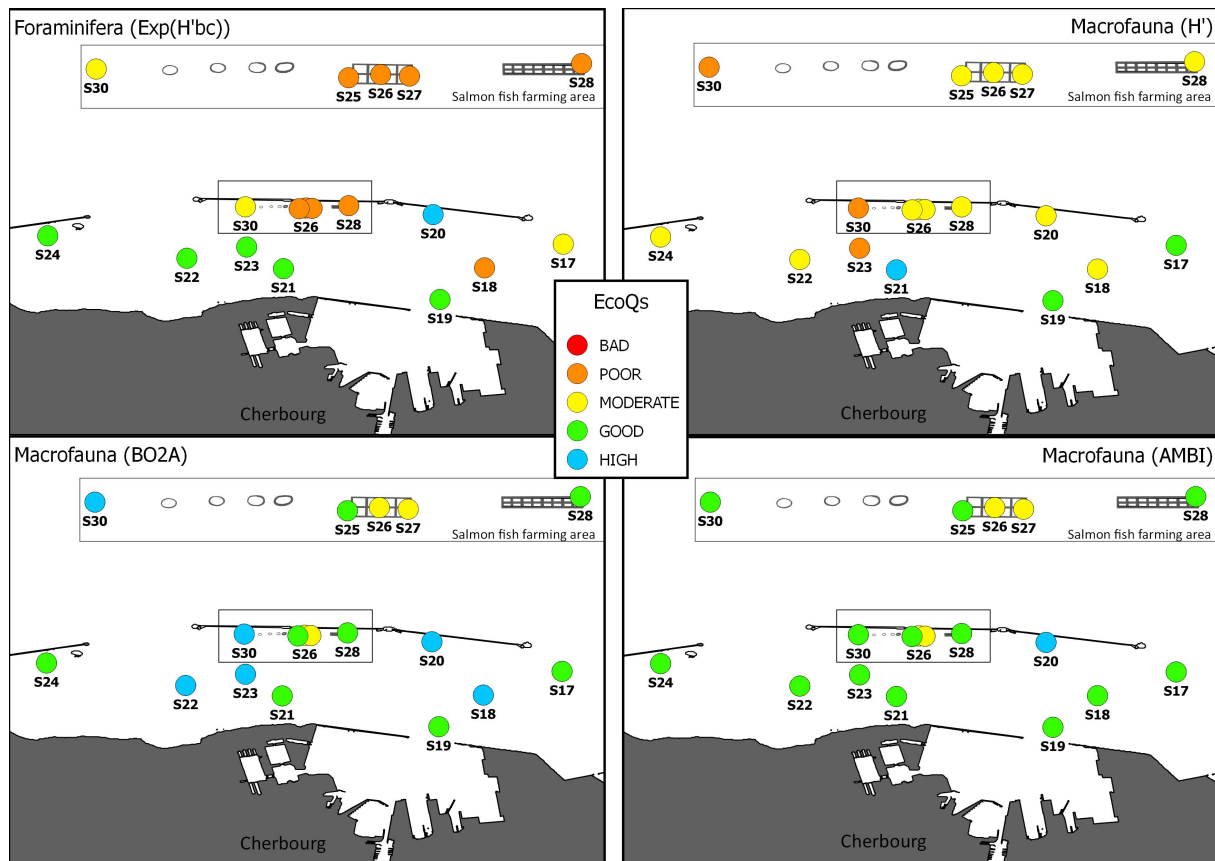
3.4 Ecological quality statuses

325

326 Diversity of benthic foraminifera measured by $\text{Exp}(H'_{bc})$ was significantly lower in the salmon
327 farm compare to the stations outside the farm (Table 2, t-test, $p < 0.05$). Ecological quality
328 statuses ranged between poor and high in the non-impacted stations, and between
329 moderate to poor under the cages (Fig. 4). Outside the salmon farm, the two stations in
330 moderate and poor EcoQs (S17 and S18) are located in the channel connecting the RdC with
331 the open sea (Fig. 4).

332 There were no significant differences between the stations outside and inside the
333 salmon farm for the diversity index H' (Table 2, t-test, $p > 0.05$) and the sensitivity index
334 BO2A (Table 2, t-test, $p > 0.05$) calculated on the macrofauna data. Values of AMBI index
335 were significantly higher inside the salmon (Table 2, t-test, $p < 0.01$). Based on H' , EcoQs
336 ranged between high and poor outside the farm, being mostly moderate; and between poor
337 to moderate under the cages (Fig. 4). Indices BO2A and AMBI classified stations outside the
338 farm as good to high, and between high to moderate inside the salmon farm (Fig. 4).

339



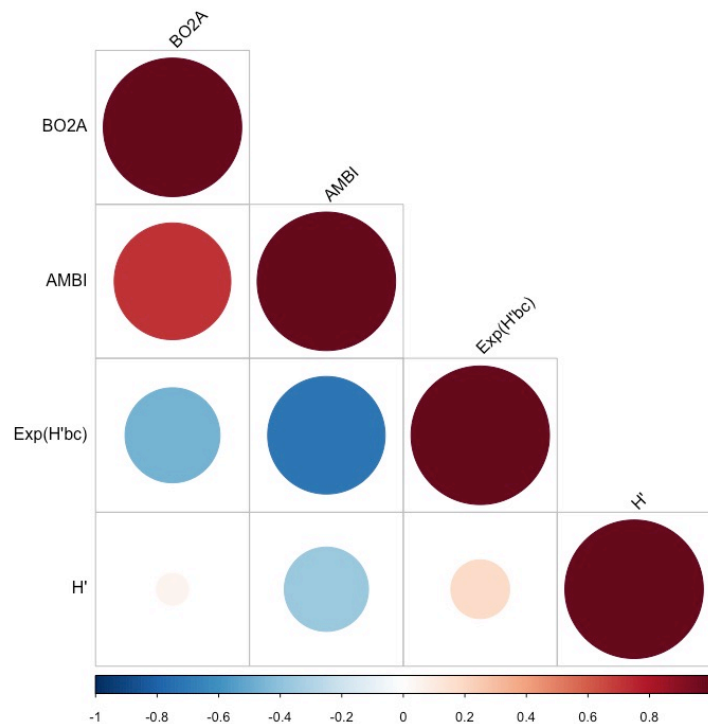
340

341 Figure 4: Ecological quality status in the RdC according to A- Foraminifera – Exp(H'bc), B-
 342 Macrofauna – H', C- Macrofauna – BO2A and D- Macrofauna – AMBI.

343

344 The assessment of EcoQs partially mostly matched between benthic foraminifera and
 345 macrofauna in the area outside the salmon farm to state that it was a nearly undisturbed
 346 zone (Fig. 4). In the salmon farm, benthic foraminifera clearly showed that the whole area
 347 was disturbed, while it was partly impacted based on macrofauna. Specifically, the Exp(H'bc)
 348 based on benthic foraminifera was only significantly correlated with AMBI based on
 349 macrofauna (Fig. 5, $r=0.72$, $p < 0.01$), AMBI was also significantly correlated to the BO2A
 350 index (Fig. 5, $r= 0.71$, $p < 0.01$), all the other correlations were not significant (Fig. 5, $p >$
 351 0.05).

352



353

354 Figure 5: Correlation matrix for biotic indices (correlations are given as colour: blue are
 355 positive and red negative).

356

357 4. Discussion

358

359 4.1 Effects of salmon fish farm on the benthic ecosystem health in the RdC

360

361 Our results did not reveal any specific accumulation of silt sediments nor organic
 362 matter due to the presence of the salmon farm in the RdC. This fact confirmed previous
 363 studies that showed only a moderate impact on the sediment characteristics in the RdC
 364 (Dauvin et al., 2020; Kempf et al., 2002). Specifically, the semi-diurnal megatidal regime of
 365 the Rade de Cherbourg (5 to 8 m tidal range from neap to spring tide) likely limits any long
 366 term accumulation of OM under the cages, with tidal current velocities ranging between 10
 367 and 70 cm s⁻¹ in the RdC in the salmon farm area (Dauvin et al., 2020). These velocities are

368 above the threshold of 8 cm s^{-1} that typically leads to the dispersal of excess organic waste
369 (Yokoyama et al., 2006). Local anaerobic degradation by sulphate-reducing processes at the
370 water-sediment interface, as well as high ammonium flux under the cages, resulting from
371 faeces and waste-feed was nevertheless observed at the station under the cages in the RdC
372 (Bachelet, 2014). Hence, although the impact in the RdC seems to be limited, the presence
373 of the salmon fish farm affects the benthic habitat.

374 The areas outside the farm and under the cages in the Rade de Cherbourg were
375 clearly discriminated by $\text{Exp}(H'_{bc})$ based on benthic foraminifera. The EcoQs were mostly
376 good in the non-impacted stations. Furthermore, the parameter ϕ characterising the
377 curvature of rank-frequency diagrams was much higher for the non-impacted stations. It
378 suggested that the most abundant species had similar abundance (Seuront, 2013), hence
379 confirming that benthic foraminiferal communities were in good health (Frontier, 1985,
380 1976). At these stations, there were 15 species that reached at least 5% of relative
381 abundances showing the diversity of the foraminiferal assemblages. Sensitive species like
382 *Discorbis vilardeboanus* (Bouchet, 2007), *Criboelphidium magellanicum* (Armynot et al.
383 2004; Francescangeli, 2017) and *Bolivina pseudoplicata* (Alves Martins et al., 2009) mostly
384 occurred outside the farm, while their relative abundances dropped under the cages.

385 However, stations S17 and S18, though, situated outside the influence of the salmon
386 fish farm, exhibited degraded ecological conditions with, respectively, moderate and poor
387 EcoQS. These stations are in the channel that connects the RdC with the English Channel, the
388 benthic habitat being mostly composed of fine sand with gravels and coarse sand (Baux et
389 al., 2017). This is typical of high-energy hydrodynamic system. This type of habitat prevents
390 for the establishment of a well diverse benthic foraminiferal communities, mainly because
391 they prefer finer sediments (Murray, 2006). Hence, these stations are largely dominated by

392 *Quinqueloculina stelligera*, *Miliolinella subrotunda* and *Tricoculina oblunga*, porcellaneous
393 foraminifera typically flourishing in sandy sediments (Murray, 2006).

394 Under the salmon cages, EcoQs were moderate to poor, showing a clear impact of
395 the farm on benthic foraminiferal communities. At these stations, only the tolerant species
396 *Bolivina variabilis* (Debenay et al. 2001; Armynot et al. 2009) and *Quinqueloculina stelligera*
397 (Bergamin et al. 2003; Armynot du Châtelet, 2003; Jorissen et al. 2018) remained highly
398 abundant in the foraminiferal assemblages. These observations were consistent with EcoQs
399 obtained with benthic macrofauna in the same area (Dauvin et al., 2020). The presence of
400 fish cages is largely acknowledged to induce deleterious effects on benthic communities
401 (Angel et al., 2000; Karakassis et al., 2002; Dauvin et al., 2020), and this study did not make
402 exception. Specifically, tolerant benthic foraminiferal species colonise sediments in fish
403 farming areas (Angel et al., 2000; Damak et al., 2020; Pochon et al., 2015; Vidovic et al.,
404 2009), and diversity would decrease. This is mostly due to the accumulation of organic
405 matter that leads to anoxia in sediments under fish farm cages (Porrello et al., 2005;
406 Yokoyama et al., 2006).

407 In conclusion, the strongest impact of the salmon farm in the RdC was restricted in
408 the area directly under the cages, this impact being fairly moderated. In general, the effects
409 of aquaculture are mostly limited in the sediment under the fish farms (Angel et al., 2000;
410 Black, 2001; La Rosa et al., 2004). The abundances of tolerant and sensitive species were
411 clearly constrained by the presence of salmon cages; tolerant species were more abundant
412 in the assemblages impacted by the farm and, conversely, sensitive species were more
413 abundant outside the fish farm.

414

415 **4.2 Benthic foraminifera as a reliable biological quality element?**

416

417 In contrast to numerous studies that showed a significant correlation between
418 foraminiferal and macrofaunal diversity indices (Alve et al., 2019; Bouchet et al., 2018a;
419 Mojtahid et al., 2008; Wlodarska-Kowalczyk et al., 2013), $\text{Exp}(H'_{bc})$ based on benthic
420 foraminifera was only significantly correlated with the AMBI index. When comparing EcoQs,
421 we reported differences between results obtained with foraminifera diversity-based index
422 and macrofaunal sensitivity-based indices. In the Firth of Clyde, while similar diversity (H')
423 patterns were reported, patent differences in sensitivity-based indices had also been
424 observed (Mojtahid et al. 2008). In a study on the impact of oil-drill mud disposal, benthic
425 foraminifera were more sensitive than macrofauna to environmental degradations
426 (Denoyelle et al. 2010). Despite some discrepancies observed in our study, foraminifera and
427 macrofauna showed similar trends *i.e.* a spatially limited and moderated degradation of
428 EcoQs under the salmon cages. In the RdC, benthic foraminifera-based EcoQs classification
429 were more severe than macrofauna to the presence of salmon farming, suggesting that may
430 be more efficient to detect the deleterious effects of this anthropogenic pressure. It further
431 confirms that benthic foraminifera are reliable indicators of fish farming impacts (Damak et
432 al., 2020; Pochon et al., 2015; Vidovic et al., 2009).

433 Foraminifera have increasingly been used in environmental monitoring studies (e.g.
434 Alve et al., 2019; Bouchet et al., 2018a; Damak et al., 2020; Pochon et al., 2015). However,
435 they are still not officially acknowledged as a biological quality element within the European
436 water framework directive. This study further stressed the fact that foraminifera can be
437 considered as a reliable biological quality element to assess EcoQs in marine systems.
438 Specifically, the use of the diversity index $\text{Exp}(H'_{bc})$ based on benthic foraminifera showed
439 good performance in detecting the impact of salmon farming in RdC. This method was

440 originally tested along a decreasing gradient of bottom-water oxygen concentration in SE
441 Norwegian fjords (Bouchet et al., 2012). In the present work, we showed its relevance to
442 assess the impact of salmon fish farm. It further confirms previous findings (Bouchet et al.,
443 2018a; Dijkstra et al., 2017; Francescangeli et al., 2016; Melis et al., 2016) showing that
444 $\text{Exp}(H'_{bc})$ based on benthic foraminifera is accurate to assess the impact of different sources
445 of stress and in different types of marine ecosystems. Decreasing abundances of sensitive
446 species associated to increasing abundances of tolerant species under the cages in the RdC
447 further showed the potential of benthic to serve as ecological sentinels of environmental
448 degradations.

449 Sensitivity-based indices are actually largely prioritized over diversity ones for benthic
450 macrofauna (Borja et al., 2000; Bouchet and Sauriau, 2008; Dauvin, 2018; Dauvin and
451 Ruellet, 2009; Muxika et al., 2005; Pinto et al., 2009, 2009). Lately, the development of
452 sensitivity based indices for benthic foraminifera like the Foram-AMBI (Alve et al. 2016;
453 Jorissen et al. 2018), the FSI index (Dimiza et al., 2016) or the TSI-med (Barras et al., 2014),
454 led to the prioritization of this type indices instead of diversity ones (Musco et al., 2017;
455 Gomez-Leon et al., 2018; Damak et al., 2020; El Kateb et al., 2020). However, the “indicator
456 species” concept, which is the theoretical background of sensitivity indices, had recently
457 been questioned for macrofauna (Dauvin et al., 2010; Spilmont, 2013; Zettler et al., 2013),
458 since the tolerance spectrum of species might be wider and more complex than a simple
459 categorisation, *i.e.* “sensitive species” or “tolerant species”. It means that sensitivity-based
460 indices like AMBI might be cautiously used. In this study, diversity (*i.e.* $\text{Exp}(H'_{bc})$) proved to
461 be accurate to assess EcoQs in the RdC based on benthic foraminifera. Hence, diversity itself
462 must not yet be excluded from monitoring survey.

463 This study further aimed at testing RFDs, a method describing diversity, to assess the

464 health of benthic communities. Despite their early development and application to
465 planktonic organisms such as tintinids (Margalef, 1957), chaetognaths and petropods
466 (Frontier and Bour, 1976; Frontier, 1977), rank-frequency diagrams appeared to be well
467 adapted to detect changes in benthic communities (Warwick and Clark, 1995); both on
468 macrofauna (Sanvicente-Anorve et al., 2002) and foraminifera (Bouchet et al., 2007). In this
469 work, RFDs appeared well adapted to identify differences in benthic foraminiferal and
470 macrofaunal communities between the area impacted by the salmon farm and the non-
471 impacted stations. Following the theoretical work of Frontier (1985, 1976), benthic
472 communities were at stage 2 corresponding to a mature stage outside the salmon farm,
473 hence equivalent to a good or high EcoQ, while it was at stage 1 under the salmon farm
474 highlighting that communities were under pressure, hence an EcoQ between moderate and
475 bad. This study suggests that RFDs should be included in the general reflexion on the
476 evaluation of the good environmental status (GES) within the European marine strategic
477 framework directive (MSFD). Conversely to the water framework directive, which enforced
478 to follow a chart of five EcoQs, the MSFD aims at achieving GES, *i.e.* to differentiate between
479 undisturbed and disturbed areas.

480

481 **5. Conclusion**

482

483 This work confirmed that benthic foraminifera are reliable to evaluate EcoQs in the
484 context of salmon fish farm as the indices used for the macrofauna. Hence, this study
485 represents a further step towards the official inclusion of benthic foraminifera in the list of
486 biological quality elements. Comparison with macrofauna confirmed that these two groups,
487 that share similar features, have the same response to pollution. However, differences in the

488 reported EcoQs might suggest that inter-calibration between foraminiferal and macrofaunal
489 indices should be developed in the future. The present work warrants the need to promote
490 studies and surveys including at the same time foraminifera and macrofauna samplings.
491 Furthermore, the assessment of diversity by mean of ExpH'_{bc} and RFD is relevant to assess
492 the health of benthic communities, although it had been subject to controversy. More credit
493 should be given to these methods in environmental monitoring studies in the future.

494

495 **Acknowledgements**

496 The authors thank A. Baffreau and Q. Bachelet for their help in field and laboratory
497 macrofauna works. We are grateful to crews of the "GMG Saumon de France" and N.O.
498 *Côtes de la Manche* (CNRS-INSU) vessels. We are thankful to Helena Adão, guest editor of
499 the special Issue of Ecological Indicators entitled: "SeventIMCO, the 17th International
500 Meiofauna Conference: Meiofauna in a changing world" and to two anonymous reviewers ;
501 their comments greatly help improving this paper.

502

503

504

505 **References**

506

507 Alve, E., 1995. Benthic foraminiferal responses to estuarine pollution: a review. *J.*
508 *Foraminifer. Res.* 25, 190–203.

509 Alve, E., 1991. Foraminifera, climatic change and pollution: A study of Late Holocene
510 sediments in Drammensfjord, SE Norway. *The Holocene* 1, 243–261.

511 Alve, E., Hess, S., Bouchet, V.M.P., Dolven, J.K., Rygg, B., 2019. Intercalibrating biotic indices
512 based on benthic foraminifera and macro-invertebrates: an example from the
513 Norwegian Skagerrak coast (NE North Sea). *Ecol. Indic.* 96, 107–115.

514 Alve, E., Korsun, S., Schönfeld, J., Dijkstra, N., Golikova, E., Hess, C., Husum, K., Panieri, G.,
515 2016. Foram-AMBI: A sensitivity index based on benthic foraminiferal faunas from
516 North-East Atlantic and Arctic fjords, continental shelves and slopes. *Mar.*
517 *Micropaleontol.* 122, 1–12.

518 Alve, E., Lepland, A., Magnusson, J., Backer-Owe, K., 2009. Monitoring strategies for re-
519 establishment of ecological reference conditions: Possibilities and limitations. *Mar.*
520 *Pollut. Bull.* 59, 297–310. <https://doi.org/10.1016/j.marpolbul.2009.08.011>

521 Alves Martins, M.V., Hohenegger, J., Frontalini, F., Sequeira C., Miranda, P., Rodrigues,
522 M.A.C., Duleba, W., Laut, L., Rocha, F., 2009. Foraminifera check list and the main
523 species distribution in the Aveiro lagoon and adjacent continental shelf (Portugal). *J.*
524 *Sed. Env.* 4, 1-52, doi: 10.12957/jse.2019.39308

525 Andres, S., Pezy, J.-P., Martinez, M., Baux, N., Méar, Y., Dauvin, J.-C., 2020. Soft bottom
526 communities in sandy enclaves from the North Cotentin Peninsula (Central English
527 Channel). *J. Mar. Biol. Oceanogr.* 9.

528 Angel, D.L., Verghese, S., Lee, J.J., Saleh, A.M., Zuber, D., Lindell, D., Symons, A., 2000. Impact

529 of a net cage fish farm on the distribution of benthic foraminifera in the northern
530 Gulf of Eilat (Aqaba, Red Sea). *J. Foraminifer. Res.* 30, 54–65.

531 Ar Gall, E., Le Duff, M., Sauriau, P.-G., de Casamajor, M.-N., Gevaert, F., Poisson, E.,
532 Hacquebart, P., Joncourt, Y., Barilln the distribution of ities anM., Miossec, L., 2016.
533 Implementation of a new index to assess intertidal seaweed communities as
534 bioindicators for the European Water Framework Directory. *Ecol. Indic.* 60, 161ew in

535 Armynot du Châtelet, E., 2003. Evaluation des possibilités d'utilisation des foraminifères
536 comme bio-indicateurs de pollution dans les environnements paraliques. PhD thesis,
537 Angers University, 372pp.

538 Armynot du Châtelet, E., Degré, D., Sauriau, P.-G. et Debenay, J.-P., (2009) Distribution of
539 living benthic foraminifera in relation with environmental variables within the
540 Aiguillon cove (Atlantic coast, France) : improving knowledge for paleoecological
541 interpretation. *Bulletin de la Société Géologique de France*, 180:93-104.

542 Armynot du Châtelet, E., Debenay, J.-P., Soulard, R., 2004. Foraminiferal proxies for pollution
543 monitoring in moderately polluted harbors. *Environ. Pollut.* 127, 27–40.

544 Bachelet, Q., 2014. Etude de l'influence de l'élevage de poissons en mer sur l'environnement
545 benthique : exemple de l'élevage de saumon en Rade de Cherbourg. Bachelor thesis,
546 Caen University, 70pp.

547 Barras, C., Jorissen, F.J., Labrune, C., Andral, B., Boissery, P., 2014. Live benthic fora-
548 miniferal faunas from the French mediterranean coast: towards a new biotic index of
549 environmental quality. *Ecol. Indic.* 36, 719–743.

550 Baux, N., Pezy, J.-P., Bachelet, Q., Baffreau, A., Méar, Y., Poizot, E., Guyonnet, B., Dauvin, J.-
551 C., 2017. Soft bottom macrobenthic communities in a semi-enclosed Bay bordering
552 the English Channel: The Rade de Cherbourg. *Reg. Stud. Mar. Sci.* 9, 106–116.

553 Baux, N., Murat, A., Faivre, Q., Lesourd, S., Poizot, E., Méar, Y., Brasselet, S., Dauvin, J.-C.,
554 2019. Sediment dynamic equilibrium, a key for assessing a coastal anthropogenic
555 disturbance using geochemical tracers: application to the eastern part of the Bay of
556 Seine. *Cont. Shelf Res.* 175, 87-98.

557 Birk, S., Bonne, W., Borja, A., Brucet, S., Courrat, A., Poikane, S., Solimini, A., van de Bund,
558 W., Zampoukas, N., Hering, D., 2012. Three hundred ways to assess Europe surface
559 waters: an almost complete overview of biological methods to implement the Water
560 Framework Directive. *Ecol. Indic.* 18, 31–41.

561 Black, K.D., 2001. Environmental impacts of aquaculture. Sheffield Academic Press, Sheffield.

562 Bergamin, I., Romano, E., Gabellini, M., Ausili, A., Carboni, M.G., 2003. Chemical-physical and
563 ecological characterization in the environmental project of a polluted coastal area:
564 the Bagnoli case study. *Mediterr. Mar. Sci.* 4, 5-20.

565 Borja, A., Franco, J., Perez, V., 2000. A marine biotic index to establish the ecological quality
566 of soft-bottom benthos within European estuarine and coastal environments. *Mar.*
567 *Pollut. Bull.* 40, 1100–1114.

568 Bouchet, V.M.P., 2007. Dynamique et réponse fonctionnelle des foraminifères et de la
569 macrofaune benthiques en zone ostréicole dans les Pertuis Charentais. PhD thesis,
570 Angers University, 404pp.

571 Bouchet, V.M.P., Alve, E., Rygg, B., Telford, R.J., 2013. Erratum to ‘Benthic foraminifera
572 provide a promising tool for ecological quality assessment of marine waters.’ *Ecol.*
573 *Indic.* 26, 183.

574 Bouchet, V.M.P., Alve, E., Rygg, B., Telford, R.J., 2012. Benthic foraminifera provide a
575 promising tool for ecological quality assessment of marine waters. *Ecol. Indic.* 23, 66–
576 75.

577 Bouchet, V.M.P., Debenay, J.-P., Sauriau, P.-G., Radford-Knoery, J., Soletchnik, P., 2007.
578 Effects of short-term environmental disturbances on living benthic foraminifera
579 during the Pacific oyster summer mortality in the Marennes-Oléron Bay (France).
580 Mar. Environ. Res. 64, 358–383.

581 Bouchet, V.M.P., Goberville, E., Frontalini, F., 2018a. Benthic foraminifera to assess the
582 Ecological Quality Status of Italian transitional waters. Ecol. Indic. 84, 130–139.

583 Bouchet, V.M.P., Sauriau, P.-G., 2008. Influence of oyster culture practices and
584 environmental conditions on the ecological quality of intertidal mudflats in the
585 Pertuis Charentais (SW France): a multi-index approach. Mar. Pollut. Bull. 56, 1892–
586 1912.

587 Bouchet, V.M.P., Telford, R.J., Rygg, B., Oug, E., Alve, E., 2018b. Can benthic foraminifera
588 serve as proxies for changes in benthic macrofaunal community structure?
589 Implications for the definition of reference conditions. Mar. Environ. Res. 137, 24–36.

590 Carvalho, S., Barata, M., Pereira, F., Gaspar, M.B., da Fonseca, L.C., Pousao-Ferreira, P., 2006.
591 Distribution patterns of macrobenthic species in relation to organic enrichment
592 within aquaculture earthen ponds. Mar. Pollut. Bull. 52, 1573–1584.

593 Chamberlain, J., Fernandes, T.F., Read, P., Nickell, T.D., Davies, I.M., 2001. Impacts of
594 biodeposits from suspended mussel (*Mytilus edulis* L.) culture on the surrounding
595 surficial sediments. ICES J. Mar. Sci. 58, 411–416.

596 Coates, S., Waugh, A., Anwar, A., Robson, M., 2007. Efficacy of a multi-metric fish index as an
597 analysis tool for the transitional fish component of the Water Framework Directive.
598 Mar. Pollut. Bull. 55, 225–240. <https://doi.org/10.1016/j.marpolbul.2006.08.029>

599 Damak, M., Fourati, D., Elleuch, B., Kallel, M., 2020. Environmental quality assessment of the
600 fish farms' impact in the Monastir Bay (eastern of Tunisia, Central Mediterranean): a

601 benthic foraminiferal perspective. Environ. Sci. Pollut. Res.
602 <https://doi.org/doi:10.1007/s11356-019-07523-7>

603 Dauvin, J.-C., 2018. Twenty years of application of Polychaete/Amphipod ratios to assess
604 diverse human pressures in estuarine and coastal marine environments: a review.
605 Ecol. Indic. 95, 437–445.

606 Dauvin, J.-C., 2007. Paradox of estuarine quality: benthic indicators and indices, consensus or
607 debate for the future. Mar. Pollut. Bull. 55, 271–281.

608 Dauvin, J.-C., Bellan, G., Bellan-Santini, D., 2010. Benthic indicators: From subjectivity to
609 objectivity – Where is the line? Mar. Pollut. Bull. 60, 947–953.

610 Dauvin, J.-C., Pezy, J.-P., Baffreau, A., Bachelet, Q., Baux, N., Méar, Y., Murat, A., Poizot, E.,
611 2020. Effects of salmon fish farm on benthic habitats in a high-energy hydrodynamic
612 system: The case of the Rade of Cherbourg (English Channel). Aquaculture 518,
613 734832.

614 Dauvin, J.-C., Ruellet, T., 2009. The estuarine quality paradox: is it possible to define an
615 ecological quality status for specific modified and naturally stressed estuarine
616 ecosystems? Mar. Pollut. Bull. 59, 38–47.

617 Dauvin, J.-C., Ruellet, T., Desroy, N., Janson, A.-L., 2007. The ecological quality status of the
618 Bay of Seine and the Seine estuary: use of biotic indices. Mar. Pollut. Bull. 55, 241–
619 257.

620 Debenay, J.-P., Tsakiridis, E., Souldard, R., Gossel, H., 2001. Factors determining the
621 distribution of foraminiferal assemblages in Port Joinville harbor (Ile d'Yeu, France):
622 The influence of pollution. Mar. Micropaleontol. 43, 75-118.

623 Debenay, J.-P., Marchand, C., Molnar, N., Aschenbroich, A., Meziane, T., 2015. Foraminiferal
624 assemblages as bioindicators to assess potential pollution in mangroves used as a

625 natural biofilter for shrimp farm effluents (New Caledonia). *Mar. Pollut. Bull.* 93, 103–
626 120.

627 Dijkstra, N., Junntila, J., Skirbekk, K., Carroll, J., Husum, K., Hald, M., 2017. Benthic
628 foraminifera as bio-indicators of chemical and physical stressors in Hammerfest
629 harbor (Northern Norway). *Mar. Pollut. Bull.* 114, 384–396.

630 Dimiza, M.D., Triantaphyllou, M.V., Koukousioura, O., Hallock, P., Simboura, N., Karageorgis,
631 A.P., Papathanassiou, E., 2016. The Foram Stress Index: A new tool for environmental
632 assessment of soft-bottom environments using benthic foraminifera. A case study
633 from the Saronikos Gulf, Greece, Eastern Mediterranean. *Ecol. Indic.* 60, 611–621.

634 Dolven, J.K., Alve, E., Rygg, B., 2013. Defining past ecological status and in situ reference
635 conditions using benthic foraminifera: A case study from the Oslofjord, Norway. *Ecol.*
636 *Indic.* 29, 219–233.

637 El Kateb, A., Stalder, C., Martinez-Colon, M., Mateu-Vicens, G., Francescangeli, F., Coletti, G.,
638 Stainbank, S., Spezzaferri, S., 2020. Foraminiferal-based biotic indices to assess the
639 ecological quality status of the Gulf of Gabes (Tunisia): Present limitations and future
640 perspectives. *Ecol. Indic.* 111, 105962.

641 Elliott, M., Quintino, V., 2007. The Estuarine Quality Paradox, environmental homeostasis
642 and the difficulty of detecting anthropogenic stress in naturally stressed areas. *Mar.*
643 *Pollut. Bull.* 54, 640–645.

644 Francescangeli, F., Armynot du Chatelet, E., Billon, G., Trentesaux, A., Bouchet, V.M.P., 2016.
645 Palaeo-ecological quality status based on foraminifera of Boulogne- sur-Mer harbour
646 (Pas-de-Calais, Northeastern France) over the last 200 years. *Mar. Environ. Res.* 117,
647 32–43.

648 Francescangeli, F., 2017. Spatio-temporal distribution of benthic foraminifera in intertidal

649 areas of Hauts de France : Environmental applications and implications. PhD thesis,
650 Lille University.

651 Frontier, S., 1985. Diversity and structure in aquatic ecosystems. *Oceanogr. Mar. Biol. Annu.*
652 *Rev.* 23, 253–312.

653 Frontier, S., 1977. Réflexions pour une théorie des écosystèmes. *Bull. Ecol.* 8, 445-464.

654 Frontier, S., 1976. Utilisation des diagrammes rang-fréquence dans l'analyse des
655 écosystèmes. *Jsch* 1, 35–48.

656 Frontier, S., Bour, W., 1976. Note sur une collection de Chaetognathes récoltée au-dessus du
657 talus continental près de Nosy-Bé (Madagascar). *Cah. O.R.S.T.O.M., sér. Océanogr.*
658 *XIV*, 267-272.

659 Glémarec, M., Hily, C., 1981. Perturbations apportées à la macrofaune benthique de la baie
660 de Concarneau par les effluents urbains et portuaires. *Acta Oecol.* 2, 139-150.

661 Hammer, Ø., Harper, D.A.T., Ryan, P.D., 2001. PAST: Paleontological Statistics Software
662 Package for Education and Data Analysis. *Palaeontol. Electron.* 4, 9.

663 Hayward, B.W., Grenfell, H.R., Nicholson, K., Parker, R., Wilmhurst, J., Horrocks, M., Swales,
664 A., Sabaa, A.T., 2004. Foraminiferal record of human impact on intertidal estuarine
665 environments in New Zealand's largest city. *Mar. Micropaleontol.* 53, 37–66.

666 Hess, S., Alve, E., Andersen, T.J., Joranger, T., in press. Defining ecological reference
667 conditions in naturally stressed environments – How difficult is it? *Mar. Env. Res.*

668 Holmer, M., 2010. Review: environmental issues of fish farming in offshore waters:
669 perspectives, concerns and research needs. *Aquac. Environ. Interact.* 1, 57–70.

670 Jorissen, F.J., Nardelli, M.P., Almogi-Labin, A., Barras, C., Bergamin, L., Bicchi, E., El Kateb, A.,
671 Ferraro, L., McGann, M., Morigi, C., Romano, E., Sabbatini, A., Schweizer, M.,
672 Spezzaferri, S., 2018. Developing Foram-AMBI for biomonitoring in the

673 Mediterranean: Species assignments to ecological categories. *Mar. Micropaleontol.*
674 140, 33–45.

675 Karakassis, I., Tsapakis, M., Smith, C.J., Rumohr, H., 2002. Fish farming impacts in the
676 Mediterranean studied through sediment profiling imagery. *Mar. Ecol. Prog. Ser.* 227,
677 125–133.

678 Kempf, M., Merceron, M., Cadour, G., Jeanneret, J., Méar, Y., Miramand, P., 2002.
679 Environmental impact of a salmonid farm on a well flushed marine site: II.
680 Biosedimentology. *J. Appl. Ichthyol.* 18, 51–60.

681 Krause-Jensen, D., Greve, T., Nielsen, K., 2005. Eelgrass as a bioindicator under the European
682 water framework directive. *Water Resour. Manag.* 19, 63–75.

683 La Rosa, T., Mirto, S., Mazzola, A., Maugeri, T.L., 2004. Benthic microbial indicators of fish
684 farm impact in a coastal area of the Tyrrhenian Sea. *Aquaculture* 230, 153–167.

685 Loeblich Jr., A.R., Tappan, H., 1988. Foraminiferal genera and their classification. Van
686 Nostrand Reinhold Company, New York.

687 Margalef, R., 1957 -La teoría de la información en ecología. *Mem. real Acad. Ciencias Artes*
688 Barcelona, 32, 373–449.

689 Mazzola, A., Mirto, S., La Rosa, T., Fabiano, M., Danovaro, R., 2000. Fish-farming effects on
690 benthic community structure in coastal sediments: analysis of meiofaunal recovery.
691 *ICES J. Mar. Sci.* 57, 1454–1461.

692 Melis, R., Celio, M., Bouchet, V.M.P., Varagona, G., Bazzaro, M., Crosera, M., Pugliese, N.,
693 2016. Seasonal Response of benthic foraminifera to anthropogenic pressure in two
694 stations of the Gulf of Trieste (northern Adriatic Sea): the marine protected area of
695 Miramare versus the Servola water sewage outfall. *Mediterr. Mar. Sci.* 20, 120–141.

696 Mojtahid, M., Jorissen, F., Pearson, T.H., 2008. Comparison of benthic foraminiferal and

697 macrofaunal responses to organic pollution in the Firth of Clyde (Scotland). *Mar.*
698 *Pollut. Bull.* 56, 42–76.

699 Morvan, J., Le Cadre, V., Jorissen, F., Debenay, J.-P., 2004. Foraminifera as potential bio-
700 indicators of the “Erika” oil spill in the Bay of Bourgneuf: field and experimental
701 studies. *Aquat. Living Resour.* 17, 317–322.

702 Murray, J.W., 2006. *Ecology and Applications of Benthic Foraminifera*. Cambridge University
703 Press, Cambridge.

704 Murray, J.W., Bowser, S.S., 2000. Mortality, protoplasm decay rate, and reliability of staining
705 techniques to recognize “living” foraminifera: a review. *J. Foraminifer. Res.* 30, 66–
706 70.

707 Musco, M., Cuttitta, A., Bicchi, E., Quinci, E.M., Sprovieri, M., Tranchida, G., Giaramita, L.,
708 Traina, A., Salvagio Manta, D., Gherardi, S., Mercurio, P., Siragusa, A., Mazzola, S.,
709 2017. Benthic foraminifera as bio-indicators of anthropogenic impacts in coastal
710 environments: Acqua Dei Corsari area case study (Palermo, Italy). *Mar. Pollut. Bull.*
711 117, 75–87.

712 Muxika, I., Borja, A., Bonne, W., 2005. The suitability of the marine biotic index (AMBI) to
713 new impact sources along European coasts. *Ecol. Indic.* 5, 19–31.

714 Nickell, L.A., Black, K.D., Hughes, D.J., Overnell, J., Brand, T., Nickell, T.D., Breuer, E., Martyn
715 Harvey, S., 2003. Bioturbation, sediment fluxes and benthic community structure
716 around a salmon cage farm in Loch Creran, Scotland. *J. Exp. Mar. Biol. Ecol.* 285–286,
717 221–233.

718 Pinto, R., Patricio, J., Baeta, A., Fath, B.D., Neto, J.M., Marques, J.C., 2009. Review and
719 evaluation of estuarine biotic indices to assess benthic condition. *Ecol. Indic.* 9, 1–25.

720 Poizot, E., Verjus, E., N’Guyen, H.Y., Angilella, J.R., Méar, Y., 2016. Self-contaminations of

721 aquaculture cages in shallow water. *Environ. Fluid Mech.* 16, 793-805.

722 Pochon, X., Wood, S.A., Keeley, N.B., Lejzerowicz, F., Esling, P., Drew, J., Pawlowski, J., 2015.

723 Accurate assessment of the impact of salmon farming on benthic sediment

724 enrichment using foraminiferal metabarcoding. *Mar. Pollution Bull.* 100, 370–382.

725 Poirier, C., Sauriau, P.-G., Chaumillon, E., Allard, J., 2009. Can molluscan assemblages give

726 insights into Holocene environmental changes other than sea level rise? A case study

727 from a macrotidal bay (Marennes-Oléron, France). *Palaeogeogr. Palaeoclimatol.*

728 *Palaeoecol.* 280, 105–118.

729 Polovodova Asteman, I., Hanslik, D., Nordberg, K., 2015. An almost completed pollution-

730 recovery cycle reflected by sediment geochemistry and benthic foraminiferal

731 assemblages in a Swedish–Norwegian Skagerrak fjord. *Mar. Pollut. Bull.* 95, 126–140.

732 Porrello, S., Tomassetti, P., Manzuetto, L., Finoia, M.G., Persia, E., Mercatali, I., Stipa, P.,

733 2005. The influence of marine cages on the sediment chemistry in the Western

734 Mediterranean Sea. *Aquaculture* 249, 145–158.

735 Rombouts, I., Beaugrand, G., Artigas, L.F., Dauvin, J.C., Gevaert, F., Goberville, E., Kopp, D.,

736 Lefebvre, S., Luczak, C., Spilmont, N., Travers-Trolet, M., Villanueva, M.C., Kirby, R.R.,

737 2013. Evaluating marine ecosystem health: Case studies of indicators using direct

738 observations and modelling methods. *Ecol. Indic.* 24, 353–365.

739 Sanvicente-Anorve, L., Lepretre, A., Davoult, D., 2002. Diversity of benthic macrofauna in the

740 eastern English Channel: comparison among and within communities. *Biodivers.*

741 *Conserv.* 11, 265–282.

742 Schönfeld, J., Alve, E., Geslin, E., Jorissen, F., Korsun, S., Spezzaferri, S., Abramovich, S.,

743 Almogi-Labin, A., Arminot du Chatelet, E., Barras, C., Bergamin, L., Bicchi, E.,

744 Bouchet, V.M.P., Cearreta, A., Di Bella, L., Dijkstra, N., Trevisan Disaro, S., Ferraro, L.,

745 Frontalini, F., Gennari, G., Golikova, E., Haynert, K., Hess, S., Husum, K., Martins, V.,
746 McGann, M., Oron, S., Romano, E., Mello Sousa, S., Tsujimoto, A., 2012. The FOBIMO
747 (FOraminiferal Blo-MONitoring) initiative—Towards a standardised protocol for soft-
748 bottom benthic foraminiferal monitoring studies. *Mar. Micropaleontol.* 94–95, 1–13.

749 Seuront, L., 2013. Complex dynamics in the distribution of players' scoring performance in
750 Rugby Union world cups. *Phys. A* 392, 3731–3740.

751 Spilmont, N., 2013. The future of benthic indicators: moving up to the intertidal. *Open J.*
752 *Mar. Sci.* 3, 76–86.

753 Vidovic, J., Cosovic, V., Juracic, M., Petricioli, D., 2009. Impact of fish farming on foraminiferal
754 community, Drvenik Veliki Island, Adriatic Sea, Croatia. *Mar. Pollut. Bull.* 58, 1297–
755 1309.

756 Vidovic, J., Dolenc, M., Dolenc, T., Karamarko, V., Zvab Rozic, P., 2014. Benthic
757 foraminifera assemblages as elemental pollution bioindicator in marine sediments
758 around fish farm (Vrgada Island, Central Adriatic, Croatia). *Mar. Pollut. Bull.* 83, 198–
759 213.

760 Vincent, C., Heinrich, H., Edwards, A., Nygaard, K., Haythornthwaite, J., 2002. Guidance on
761 typology, classification and reference conditions for transitional and coastal waters.
762 Commission Européenne.

763 Warwick, R.M., Clark, W.A., 1995. New “biodiversity” measures reveal a decrease in
764 taxonomic distinctness with increasing stress. *Mar. Ecol. Prog. Ser.* 129, 301–305.

765 Wlodarska-Kowalczyk, M., Pawlowska, J., Zajackowski, M., 2013. Do foraminifera mirror
766 diversity and distribution patterns of macrobenthic fauna in an Arctic glacial fjord?
767 *Mar. Micropaleontol.* 103, 30–39.

768 Yokoyama, H., Abo, K., Ishihi, Y., 2006. Quantifying aquaculture-derived organic matter in

769 the sediment in and around a coastal fish farm using stable carbon and nitrogen
770 isotope ratios. *Aquaculture* 254, 411–425.

771 Zettler, M.L., Proffitt, C.E., Darr, A., Degraer, S., Devriese, L., Greathead, C., Kotta, J., Magni,
772 P., Martin, G., Reiss, H., Speybroeck, J., Tagliapietra, D., Van Hoey, G., Ysebaert, T.,
773 2013. On the myths of indicator species: issues and further consideration in the use
774 of static concepts for ecological applications. *Plos One* 8, e78219.