HAL open science

3D Perception and Augmented Reality Developments in Underwater Robotics for Ocean Sciences

Matheus Laranjeira, Aurélien Arnaubec, Lorenzo Brignone, Claire Dune, Jan Opderbecke

To cite this version:

Matheus Laranjeira, Aurélien Arnaubec, Lorenzo Brignone, Claire Dune, Jan Opderbecke. 3D Perception and Augmented Reality Developments in Underwater Robotics for Ocean Sciences. Current Robotics Reports, 2020, 1 (3), pp.123-130. 10.1007/s43154-020-00014-5 . hal-02980249

HAL Id: hal-02980249

https://hal.science/hal-02980249v1

Submitted on 23 Mar 2024

HAL is a multi-disciplinary open access archive for the deposit and dissemination of scientific research documents, whether they are published or not. The documents may come from teaching and research institutions in France or abroad, or from public or private research centers.

L'archive ouverte pluridisciplinaire **HAL**, est destinée au dépôt et à la diffusion de documents scientifiques de niveau recherche, publiés ou non, émanant des établissements d'enseignement et de recherche français ou étrangers, des laboratoires publics ou privés.

Current Robotics Reports
2020, Volume 1, Pages 123-130
https://doi.org/10.1007/s43154-020-00014-5
https://archimer.ifremer.fr/doc/00640/75233/

Archimer
https://archimer.ifremer.fr

3D Perception and Augmented Reality Developments in Underwater Robotics for Ocean Sciences

Laranjeira-Moreira Matheus [1, *], Arnaubec Aurelien [1], Brignone Lorenzo [1], Dune Claire [2], Opderbecke Jan [1]

[1] Underwater Systems Unit, IFREMER, Centre Méditerranée, Zone Portuaire de Brégaillon, CS20 330, 83507, La Seyne sur Mer Cedex, France
[2] Laboratoire COSMER - EA 73 98, Université de Toulon, Campus de La Garde - La Valette, Avenue de l'Université, 83130, LA GARDE, France

* Corresponding author : Matheus Laranjeira-Moreira, email address : matheus.laranjeira.moreira@ifremer.fr

Abstract :

Purpose of Review

This paper addresses the benefits and challenges of mixed reality (MR) for the exploration of deep-sea environments with remotely operated vehicles. The approach is twofold: virtual reality (VR) let the scientist explore the environment via a visual 3D model, overcoming limitations of local perception. Augmented reality (AR) concepts are designed in order to improve environment perception and interaction.

Recent Findings

The key to such concepts is the implementation of 3D visual geo-referenced terrain models from the imaging feedback gathered by the vehicle exploring its unknown surroundings. Image processing, underwater vehicle navigation, and user-friendly displays for robotic intervention are addressed in an integrated concept. A broad development programme carried out at the French Institute for Ocean Science, IFREMER, is described and illustrates technical topics and use cases.

Summary

3D perception derived from camera vision is shown to enable AR concepts that will significantly improve remote exploration and intervention in unknown natural environments. Cumulative geo-referenced 3D model building is in the process of being taken to reliable functioning in real-world underwater applications, accomplishing a milestone change in the capacity to view and understand the obscure and inaccessible deep-sea world.

Keywords : Underwater robotics, 3D visual terrain model, Underwater augmented reality, Virtual reality, Operator assistance

Please note that this is an author-produced PDF of an article accepted for publication following peer review. The definitive publisher-authenticated version is available on the publisher Web site.

1. Introduction

The scientific exploration of deep-sea environments represents continuously renewing challenges for underwater technology. Investigation and research are related to major societal questions such as biodiversity, global change, living resources, mineral or fossil reservoirs, and in questions related to the impact of human activity on our planet. Relying primarily on the use of remotely operated deep-sea vehicles (ROV), the achievement of underwater research missions depends on the technical capacity to precisely navigate, to provide reliable visual and spatial information, to carry out precise measurements, to collect representative samples of various nature (sediment, mineral, fauna, water…) and to deploy stationary equipment on the seabed. ROVs used by IFREMER for scientific research are shown in Figure 1.

Highly relevant ecosystems and habitats are generally located in rugged terrain with strong slopes, such as canyons, cliffs and deposits of mineral resources originated from seismic or volcanic activity, for example around highly vertical hydrothermal vents. As a result, the scientific investigator and the operator of deep-sea vehicles must obtain a broad and accurate understanding of the local topography and develop situation awareness regarding the local working environment, in order to accomplish efficient intervention tasks. Live video images from several cameras located on the front end of the vehicle represent today the main source of operator feedback. Real-time observation allows the operator and scientific end users alike to interpret the work environment, to identify objects of interest, and to perform tasks and manoeuvres. Direct observation over 2D images represents however a limiting factor to performance and efficiency of the intervention tasks: the human operator must supervise the task execution from several two-dimensional viewpoints in order to deduce a three-dimensional (3D) approach of the scene. This approximated 3D interpretation of the scene is necessary even when performing simple tasks such as placing or handling objects (tools, instruments, samples, etc.) and estimating the position and shape of target samples, which is often made before collection.



Figure 1: State-of-the-art scientific vehicle systems, IFREMER's 6000m rated Victor 6000 (**upper**) and the fiber-controlled hybrid ROV Ariane [1] (**lower**).

The challenge is thus to move towards a concept of *augmented perception* that implements the idea of transporting humans into deep-waters - this transport will ultimately take place by virtual means. Recent *virtual* or *augmented* reality techniques often involve linking known structural models to sensory data. In the present field considering investigation of the natural environment, 3D visual models are in general not available before the dive. In order to make use of emerging techniques related to augmented reality, a model of the environment needs to be reconstructed *on-the-fly* and the robotic tasks must be set in perspective with the continuously upgraded model.

This paper is organized as follows: Section 2 presents the recent advances in underwater augmented reality (UWAR), Section 3 develops the concept of virtual transportation into the deep-sea, Section 4 presents the current developments at IFREMER towards intuitive and reliable UWAR applications, and Section 5 draws conclusion and perspectives.

2. Mixed Reality for Underwater Situational Awareness

Divers, ROV pilots and oceanographic researchers may benefit from advances in *Mixed Reality* (MR) technologies [2] by using it as an enriched 3D perception tool to increase *situational awareness*. The prime benefit being a better understanding of the terrain topology and features, MR allows to avoid collision with the sea floor, to improve navigation security and intervention efficiency.

Virtual Reality (VR) has been used *offline* to virtually visit underwater sites [3], to train operators by simulating control interfaces to a simulated environment [4], for *near-real-time* visualisation assistance to track objects in underwater construction and maintenance interventions [5] and for trajectory tracking [6]. *Augmented Reality* [7] was used in the context of underwater cultural heritage [8] [9]. Waterproof tablets have been designed where guidance notes, navigation and a virtual reconstruction of the archaeological site are displayed [9] [10]. At the current state, applications rely on a prior environment model as is available e.g. in industrial construction sites. This is a key difference opposing most of such applications to oceanographic exploration.

In order to blend virtual information into the current user view, it is needed to register the virtual world with real world. Thus, the 3D environment must either be previously known or, at least locally, reconstructed. The 3D terrain model is built by processing and integrating information from several sensors, such as monocular [11] and stereoscopic cameras [12] [9], sonars, structured light devices, laser profilers and LiDAR systems [13].

If the site can be previously equipped with landmarks, AR markers are widely used as anchors to superimpose 3D virtual objects or information in user view [8] [14] [15]. A

combination of visual markers and real-time 3D reconstruction can be used in order to allow onshore operation of underwater robots through haptic and visual interfaces with a virtual world [16].

In the case of exploration of unknown site, 3D sensors such as stereo rig [9] or multibeam echo-sounders give local 3D information through point clouds and depth maps. This representation can be used to estimate the pose of a manipulator *w.r.*t. the environment, to display the relative distance between the end-effector and the environment [12] or to project arm contours in the user video feedback [9].

As soon as several viewpoints are available, structure from motion (*SfM*) techniques [16], [17] or simultaneous localization and mapping (SLAM) [18] have proven their maturity in 3D environment modeling. They can use either monocular [19] [20], as well as stereo cameras [21] [22] [23] [24] [12] [25]. Moreover, Stereo VSLAM tends to achieve more accurate results for ego-motion estimation [26]. This will then allow to support the navigation process in cluttered environments and help and improve the consistence of large DTM.

3. The perception leap: travelling virtually into the deep sea

The ongoing technological development effort in the field of remote perception is specifically targeting to overcome the limitations of exploring the underwater environment through traditional ROV's cameras. Novel techniques are being introduced based on augmented reality and 3D mapping that will allow the scientific and operational end-users to benefit from three-dimensional real-time representation of the underwater environment.

ROV pilots ensure the key interface role between the scientists' objectives, the intervention tool and the environment. Following the tasks defined by the scientists, the pilot analyses the feasibility of the requested operations and estimates the best positioning for the ROV, in order to successfully carry out the manipulations. Under many respects, the quality of the scientific end-result depends on the successful interaction among these key players. Developing tools to help improve and optimise this interaction is a constantly sought for objective. Consequently, we way witness the progressive evolution of roles where the scientist interacts in a more direct manner with the modelled environment in an augmented reality scenario while the ROV pilot assures a backseat technical supervision of the task. The technical machine will become transparent, giving the scientist a sensory, perceptive, and gestural whole relative to an extended scene. The operator will play a role of supervisor who guides the operation and monitors safety, providing advice on practical and operational aspects.

New remote operations techniques will enable virtual movements, observations, and actions that interface with the marine environment, part of an approach progressively imitating that of humans in terrestrial environments. Changes in piloting modes and the performance of scientific operations will be based on several key functionalities associated with enhanced reality:

a. 3D visual model of the underwater environment

Depth measurements from acoustic sounders and optical tools (photogrammetry, laser profiling, and LIDAR) will be integrated in a high-resolution 3D model that will integrate environmental data for the entire dive and for a group of dives. The 3D model is fitted with the visual texture provided by photo-video optical imagery. These techniques are now available offline. Real-time, entirely automated availability will be possible in the short to medium term. Viewing these models is possible either on standard or 3D screens, or in a virtual reality approach through VR goggles or HoloLens. Given that the 3D model is geo-referenced, dimensional analysis is directly achievable by graphic operations.

b. Integration of multimodal data

Digital Terrain Model (DTM) will be enriched with dedicated layers representing data from specific sensors, either from online or past acquisitions. Currently used in 2D or 3D GIS tools offline, the discipline layers will provide precious assistance for exploring sites. Differential analysis between earlier and new data represents a particularly rich perspective (characterisation of changes in the environment over time).

c. On demand virtual viewpoint changing

Scientists will be able to navigate in a virtual environment, without being limited by the actual field of view of the imaging sensor (see Figure 2). Visualisation of the working spaces that can be reached by equipment (arms, probes, samplers, etc.) in the modelled environment will also make it possible to plan and guide

intervention. It also provides the basis for new graphical ergonomics that moves controls into the environment model.

d. Towards the performance of entirely automated manipulation tasks

Scientists will plan intervention by using virtual tools in the DTM. All operations will be facilitated through fully automated functions such as virtual capture of manipulation targets (corals, rocks, etc.) and automatic management of standard tools (corers, suction devices, probes, etc.).

e. Multiple use model and shared exploration

Progressive construction of the model will be adapted to the distribution by satellite link to terrestrial laboratories. Remote presence equipment will rely on immersive techniques in multidimensional models of the environment. Without being present at the place of operation, teams can participate in remote work (complementary skills, etc.) in real or differed time. Annotations and other points of interest will enable organising collective work through a shared interface.

4. Underwater Augmented Reality Developments at IFREMER

Several key functional aids for the vehicle operator and scientific end-user are currently under development at IFREMER. Until now, video feedback from one or several cameras looking to the intervention site is the main source of information the operators use to control the manipulators and the vehicle. Through augmented reality, the operator can use an enriched representation of the environment with data overlay from several sources and processing algorithms without losing focus on the operation. On the top of that, 3D maps can be analyzed collaboratively by scientists.

The acquisition and processing of the optical data will feed two distinct uses. The first one is the in-dive real-time 3D processing which provide a better understanding of the environment and assistance tools. The second use case occurs after the dive with data post-processing for increased accuracy on large scale environment modelling for scientific use.

In-dive processing blends virtual data in the local field-of-view as the vehicle explores the scene, and it permits to acquire data to shape a wider environment model progressively until the work area has been covered sufficiently. As a major advantage, AR allows to use local 3D-data in order to improve interaction between the vehicle manipulators and the scene. Techniques focus on merging video and analytic information and display ergonomics come in as a key factor for operator acceptance (see Figure 3).

Post-processing uses data sets over a defined time-frame – computation-intensive solutions can be employed in order to cover an extensive area of interest. Resulting 3D models, which have a high resolution and accuracy, will represent a standard for post-expedition scientific investigation and are used in virtual reality concepts. The technical solutions for 3D model construction as well as scientific analysis of said models must handle very large data-sets englobing tens of thousands of high-resolution images. (see Figure 2).

The aim of the remote perception and intervention processes will be to merge the two above approaches in a single enhanced reality concept.

4.1. Underwater Optical Data Processing

On state-of-the-art scientific ROVs, the use of high-quality video or still images from monocular cameras is widespread, as optical images are an essential source of information for the understanding and analysis of the deep underwater environment.

However, in an underwater context, light propagation properties and disturbances in the sea water such as backscattering, diffusion, color and light attenuation degrade the quality of the image formation. Moreover, lighting is provided by artificial sources mounted on the vehicle and, as a result, shadows are cast on the scene change as the robot moves. Color attenuation leads features to appear differently when observed at varying distances. To cope with these issues, an image correction procedure is a pre-requisite to any image-based reconstruction. Our computation process includes a preprocessing stage to correct images for non-uniform illumination and colorimetric degradation [27].

Imaging surveys are accomplished to cover a work area with enough overlap in the successive image frames, allowing to reconstruct the scene into a single large and georeferenced model of the seafloor. This is the purpose of 3D optical mapping.

Gathered and corrected images can be used to solve the structure from motion problem [17] in order to obtain a sparse 3D reconstruction. It is progressively densified by spreading knowledge from the already triangulated

points [28]. Finally, from the 3D point cloud a mesh is constructed [29], on which texture form the initial image sequence is blended [30] at native resolution. Sensor fusion with the vehicle navigation data ensures geo-referencing the three-dimensional model.

In a complementary approach, the use of stereo sensors allows to immediately obtain three-dimensional information in the camera's field of view. Stereovision photogrammetry provides a depth field directly associated with the image frame. The use of stereo rigs is hence envisaged in the aim of providing *on-the-fly* quantitative local information that aids piloting and intervention tasks.

Figure 2: Virtually transport scientists into Deepsea: model of hydrothermal vent (**left**), exploration with VR headset (**right**).

4.2. Augmented Reality Tools

Persistent model perception and stereovision field-of-view depth computation are two alternative ways to produce 3D information of the scene. Augmented reality concepts can be applied to persistent digital terrain model as well as on the go 3D reconstruction.

Augmented reality tools can be implemented and deployed immediately in the local field of view (see Figure 3). Scene maps may be augmented with information and interactive measurement tools that will assist pilots and scientists in the comprehension of the site topography as well as in the execution of tasks. A similar approach can be exploited in post processing, this time benefitting from a posteriori integration of local point-clouds into an extended environment model representation.

a) Topological functionalities

Depth maps are processed to compute online topological measurements such as bathymetric level curves, linear or curvilinear distance, areas, slopes. Three-dimensional distance w.r.t. the environment is displayed in gradient colour, yielding to a primary perception of the scene 3D structure.

Level curves such as isobaths can help to better understand the slope of the terrain and its orientation w.r.t. the robot as well as the size of objects. Level curves perpendicular to the camera optical axis are useful to understand the diameter and the longitudinal profile of confined spaces such as underwater caves.

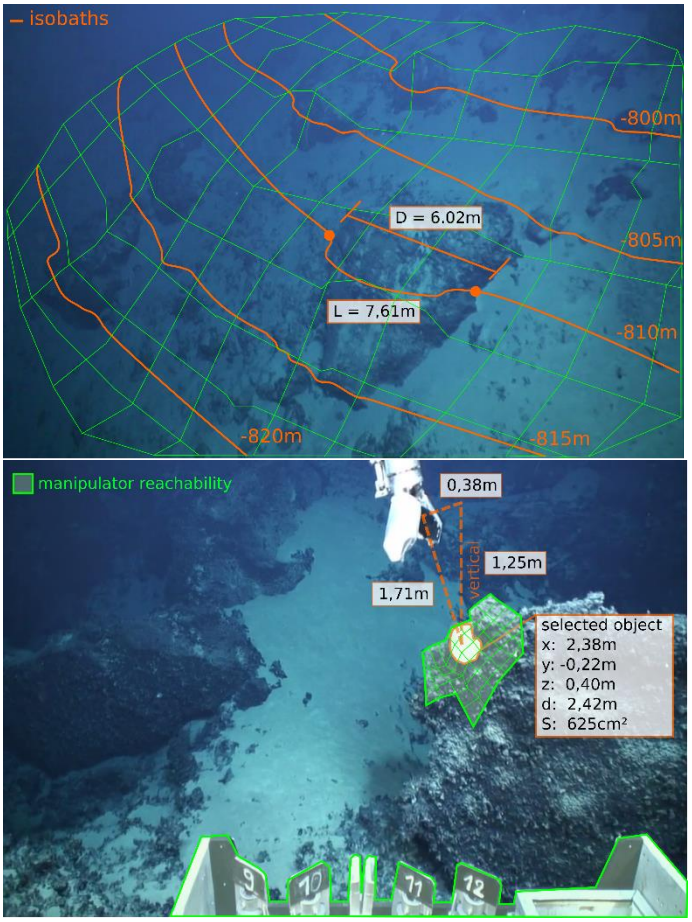

Figure 3: In-dive augmented perception for operator assistance in direct interaction with the environment.

Slopes can be calculated from the 3D information as the local average inclination of segmented areas of interest in the images. This is helpful during the exploration of very rugged terrains such as hydrothermal vents, canyons and cliffs.

The computation of areas, which are defined in the image as 2D non-convex polygons, is based on a local meshing of the terrain inside the polygon [31] [32].

b) Overlay of scientific data information

Physico-chemical measurements collected during the dive using the scientific payload can be georeferenced and displayed in real-time, allowing a deeper understanding of the underlying phenomena that characterise the ecosystem's dynamics**.** Finally, annotations, comments and short analysis made by scientists can be georeferenced and attached to the terrain model. They can thus be shared with colleagues and be used in further offline studies.

c) Assistance for ROV Manoeuvre

The processed 3D model of the environment allows computing distances between selected points in the image and specific reference frames of the robot, such as camera frame and robot arm frame. The manipulator arm's reach on the environment can be calculated from the intersection of the manipulator envelop diagram and the local 3D model of the terrain. The projection of the end effector axis and the modelled environment can also be graphically visualised, to help the operator decide the suitable trajectory to control arm movement (in cartesian control frame for instance) towards a predefined goal.

Before positioning the vehicle on the seabed, augmented reality display helps the pilots analyse the nature of the terrain. The same tools allow them to visualise the footprint of the vehicle on the seabed and the reachability diagram of the manipulator arm. These graphical representations allow to better identify the suitable landing configuration with regards to the planned intervention task. This in turn minimises the potential impact on the environment (sediment up stirring, contact with structures, ...) through unnecessary repeated landing retries.

4.3. Post-processing tools

a) 3D reconstruction for simplified non-expert use: Matisse

The request for 3D reconstruction tools of the underwater seabed by non-expert users such as oceanographers and biologists has led to the design of a fully automated, graphic user-friendly software called Matisse [33]. This software is based on several open source libraries such as open MVG [34] or mvs-texturing [30] that have emerged to solve the large-scale offline 3D reconstruction problem with good accuracy. An example of 3D georeferenced textured model produced by Matisse is shown in Figure 4. This kind of model generates a global representation of the site and provide accurate and measurable information of the environment in a way that goes far beyond the perception the user has during the actual dive.

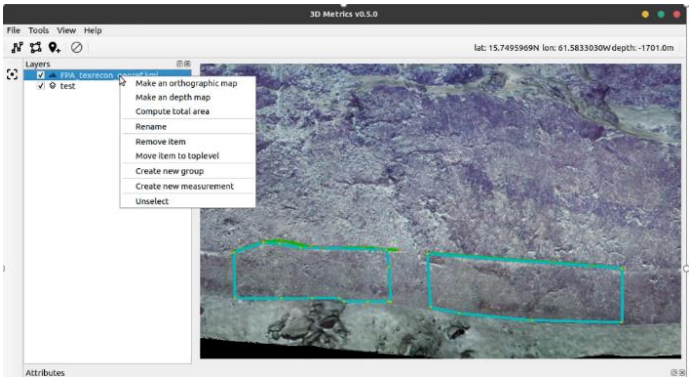

Figure 4: Example of measurement in 3DMetrics on a geologic fault.

b) Handling of large 3D models for geo-spatial analysis: 3DMetrics

Multiple 3D processing and software visualization tools (CloudCompare, Meshlab, AutoDesk suite) exist, some of which offering advanced analysis algorithms - yet none of them were fully adapted to scientific georeferenced data exploitation. In order to handle georeferenced 3D models, textured meshes and point clouds, we developed a new software application called 3D Metrics. Simultaneous visualization of multiple datasets such as large-scale *acoustic* models and optical mapping is a basic feature. Annotation functions, as well geometric operators such as distances, surface and slope estimation (see Figure 4) provide the environment for scientific analysis. Models and measurement layers can also be ortho-projected and exported to be used in classical 2D GIS software.

c) Virtual Immersion in Digital Terrain Model

3D Models can be used by end-users to explore the 3D scene with a perception that is not limited by camera field-of-view or by the range of lighting. *Virtual reality* tools such as motion-sensing stereo headsets are used for collaborative virtual exploration as well as for demonstrations to the general public. The quantitative exploitation of 3D georeferenced models through computer applications or VR immersive techniques have proven a strong potential for the remote work with the robot vehicle on the sea floor.

5. Conclusion and outlook

This paper provides an oversight on current developments and applications on Underwater Augmented Reality (UWAR) at IFREMER. In recent years, techniques to build textured 3D maps of the seabed from video or photo sequences were successfully implemented. Three-dimensional models are computed by means of structure-from-motion (SfM) techniques from image sequences issued by high–end optical imaging devices. Geo-referencing is obtained by data fusion algorithms using the vehicle navigation data. Resulting high-resolution 3D maps are used by scientists for immersive revisiting of the work sites, and for quantitative geometric analysis of the site topography. The offline process is evolving towards an on-dive 3D perception of the environment, thanks to fast 3D point-cloud computation with stereo cameras and real-time visual simultaneous location and mapping (visual SLAM) algorithms. Fast, online processing allowed for Augmented Reality image overlays on operator camera views, greatly enhancing the ability to perform remotely operated tasks on complex environments.

The applications presented in the article include examples of UWAR functions designed to improve intervention task efficiency and reduce potential environment disturbance. Scientists and pilots will be able to discuss and exchange more precisely, since reliable information will be provided in real-time aiding the decision-making process.

A more accurate 3D perception of the environment will lead to greater automation of robotic tasks, as the pilot will play a role of supervisor, guiding and monitoring the safety of the operation. Emerging techniques in recent years, such as artificial intelligence (AI), should also be used for shared virtual exploration of the environment model, combined with collaborative functions such as manual or automatic feature-tagging for characterization and classification of seabed sediments and specimen, which allow to further enhance the qualitative perception of the work site [35] [36].

Perspectives for future work concern semi-autonomous manoeuvring for positioning and grasping tasks [37]. The scientific user might then mimic the intervention in the virtual environment, the ROV being able to carry out the task in the real scene.

Compliance with Ethical Standards

Conflict of Interest

The authors declare that they have no conflict of interest.

Human and Animal Rights and Informed Consent

This article does not contain any studies with human or animal subjects performed by any of the authors.

References

Papers of particular interest, published recently, have been highlighted as:

• Of importance

•• Of major importance

[1] E. Raugel, J. Opderbecke, M. Fabri, L. Brignone and V. Rigaud, “Operational and scientific capabilities of Ariane, Ifremer’s hybrid ROV,” in Oceans, Marseille, 2019.

[2] U. Freiherr von Lucas, Q. John, P. Kaklis and D. Tim, “Underwater Mixte Environments,” in Virtual Realities, 2015.

[3] F. Bruno, A. Lagudi, L. Barbieri, M. Cozza, A. Cozza, R. Peluso, B. Davide, R. Petriaggi, S. Rizvic and D. Skarlaros, “Virtual Tour In the Sunken "Villa con ingresso a protiro", within the underwater archaeological park of Baiae,” ISPRS - international archives of the photogrammetry, remote sensing and spatial information sciences, pp. 45-51, 2019.

[4] L. Qingping and K. Chengi, “On Applying Virtual Reality to Underwater Robot Tele-Operation and Pilot Training,” International Journal of Virtual Reality, vol. 5, no. 1, pp. 71-91, 2001.

[5] J. C. Santamaria and A. Opdenbosh, “Monitoring Underwater Operations with Virtual Environments,” in Offshore Technology Conference, 2002.

[6] B. Davis, P. Patron, M. Arredondo and D. Lane, “Augmented Reality and Data Fusion techniques for Enhanced Situational Awareness of the Underwater Domain,” in OCEANS, 2007.

[7] R. Azuma, Y. Baillot, R. Behringer, S. Feiner, S. Julier and B. Macintre, "Recent advances in augmented reality,"

IEEE Computer Graphics and Applications, pp. 34-47, 2001.

[8] J. Cejka, A. Zsiros and F. Liarokapis, “A hybrid augmented reality guide for underwater cultural heritage sites.,” in Personal and Ubiquitous Computing, 2020.

[9] A. Casals, J. Fernández and J. Amat, “Augmented reality to assist teleoperation working with reduced visual conditions,” in IEEE International Conference on Robotics and Automation, Washington, DC, USA, USA, 2002.

[10] R. Morales, P. Keitler, P. Maier and G. Klinker, "An Underwater Augmented Reality system for commercial diving operations," in OCEANS 2009, MTS/IEEE - Marine Technology for Our Future: Global and Local Challenges, Biloxi, 2009.

[11] M. Chouiten, C. Domingues, J.-Y. Didier, S. Otmane and M. Mallem, “Distributed Mixed reality for diving and underwater tasks using Remotely Operated Vehicles,” International Journal on Computational Sciences & Applications, AIRCC,, vol. 5, no. 4, p. (elec. proc.), 2014.

[12] **F. Bruno, A. Lagudi, L. Barbieri, D. Rizzo, M. Muzzupappa and L. De Napoli, “Augmented reality visualization of scene depth for aiding ROV pilots in underwater manipulation,” Ocean Engineering, vol. 168, pp. 140-154, 2018.

In this paper, experimental results of underwater augmented reality are provided in the context of underwater cultural heritage, proving the feasibility of using real-time AR function in underwater missions

[13] M. Massot-Campos and G. Oliver-Codina, “Optical Sensors and Methods for Underwater 3D Reconstruction,” Sensors, vol. 12, p. 31525–31557, December 2015.

[14] B. Abdelkader, D. Christophe, O. Samir, B. Samir and D. Alain, “Augmented reality for underwater activities with the use of the DOLPHYN.,” in 10th IEEE International Conference on Networking, Sensing and Control (ICNSC 2013), Evry, 2013.

[15] L. Oppermann, L. Blum, J.-Y. Lee and J.-H. Seo, “AREEF Multi-player Underwater Augmented Reality experience,” in IEEE International Games Innovation Conference (IGIC), Vancouver, 2013.

[16] M. Bryson, M. Johnson-Roberson, A. Friedman, O. Pizarro, G. Troni, P. Ozog and J. C. Henderson, “High-Resolution Underwater Robotic Vision-Based Mapping and Three-Dimensional Reconstruction for Archaeology,” Journal of Field Robotics, vol. 34, p. 625–643, 2017.

[17] **K. Istenič, N. Gracias, A. Arnaubec, J. Escartín and R. Garcia, “Automatic scale estimation of structure from motion based 3D models using laser scalers in underwater scenarios,” ISPRS Journal of Photogrammetry and Remote Sensing, p. 13–25, 159.

This paper provides a comprehensive explanation on the structure from motion problem pipeline. Novel approaches are proposed to solve the scaling problem and experimental results are evaluated.

[18] F. Hidalgo and T. Bräunl, “Review of underwater SLAM techniques,” in International Conference on Automation, Robotics and Applications, 2015.

[19] V. Creuze, “ Odometry for Underwater Vehicles with Online Estimation of the Scale Factor,” in IFAC 2017World Congress, Toulouse, France, 2017.

[20] M. Ferrera, J. Moras, P. Trouvé-Peloux and V. Creuze, “Real-Time Monocular Visual Odometry for Turbid and Dynamic Underwater Environments,” Sensors, 2019.

[21] *S. Rahman, A. Q. Li and I. Rekleitis, “Sonar Visual Inertial SLAM of Underwater Structures,” in IEEE International Conference on Robotics and Automation, Brisbane, QLD,, 2018.

This paper provides recent results on real-time mapping of underwater environments through the fusion of visual, acoustic and inertial sensors. Such techniques are useful for in-dive augmented reality applications

[22] A. Palomer, P. Ridao and D. Riba, “Multibeam 3D underwater SLAM with probabilistic registration Sensors,” Sensors, vol. 16, no. 4, p. (elec. proc), 20 April 2016.

[23] A. Lagudi, G. Bianco, M. Muzzupappa and F. Bruno, “An Alignment Method for the Integration of Underwater 3D Data Captured by a Stereovision System and an Acoustic Camera,” Sensors , vol. 16, p. 536, 2016.

[24] G. Bianco, A. Gallo, F. Bruno and M. Muzzupappa, “A Comparative Analysis between Active and Passive Techniques for Underwater 3D Reconstruction of Close-Range Objects,” Sensors , vol. 13, p. 11007–11031, 2013.

[25] T. Letessier, J.-B. Juhel, L. Vigliola and J. Meeuwig, “Low-cost small action cameras in stereo generates accurate underwater measurements of fish,” Journal of Experimental Marine Biology and Ecology, vol. 466, p. 120–126, 2015.

[26] R. Giubilato, M. Pertile and S. Debei, “A comparison of monocular and stereo visual FastSLAM implementations,” in IEEE Metrology for Aerospace (MetroAeroSpace), Florence, Italy, 2016.

[27] M. Bryson, M. Johnson-Roberson, O. Pizarro and S. B. Williams, “True color correction of autonomous underwater vehicle imagery,” Journal of Field Robotics, vol. 6, p. 33, 2016.

[28] S. Shen, “Accurate Multiple View 3D Reconstruction Using Patch-Based,” IEEE Transactions on Image Processing, vol. 22, pp. 1901-1914, 2013.

[29] M. Jancosek and T. Pajdla, “Exploiting Visibility Information in Surface Reconstruction to Preserve Weakly Supported Surfaces,” Hindawi Publishing Corporation, 2014.

[30] M. Waechter, M. N and M. Goesele, “Let There Be Color! Large-Scale Texturing of 3D Reconstructions.,” Cham, 2014.

[31] J. Shewchuk, “Triangle: Engineering a 2D Quality Mesh Generator and Delaunay Triangulator,” Applied Computational Geometry: Towards Geometric Engineering, pp. 203-222, 1996.

[32] M. Centin, N. Pezzotti and A. Signoroni, “Poisson-driven seamless completion of triangular meshes,” Computer Aided Geometric Design, Vols. 35-36, p. 42–55, 2015.

[33] A. Arnaubec, J. Opderbecke, A.-G. Allais and L. Brignone, “Optical mapping with the ARIANE HROV at Ifremer: The MATISSE processing tool,” in Oceans, 2015.

[34] P. Moulon, P. Monasse, R. Perrot and R. Marlet, “Openmvg,” in International Workshop on Reproducible Research in Pattern Recognition, Open multiple view geometry,International Workshop on Reproducible.

[35] M. Diesing and D. Stephens, “A multi-model ensemble approach to seabed mapping,” Journal of Sea Research, vol. 100, p. 62–69, 2015.

[36] A. Salman, A. Jalal, F. Shafait, A. Mian, M. Shortis, J. Seager and E. Harvey, “Fish species classification in unconstrained underwater environments based on deep learning,” Limnology and Oceanography: Methods , vol. 14, p. 570–585, 2016.

[37] S. Sivčev, M. Rossi, J. Coleman, G. Dooly, E. Omerdić and D. Toal, “Fully automatic visual servoing control for work-class marine intervention ROVs,” 2018.