



**HAL**  
open science

## **A compilation of Western European terrestrial records 60–8 ka BP: towards an understanding of latitudinal climatic gradients**

Ana Moreno, Anders Svensson, Stephen Brooks, Simon Connor, Stefan Engels, William Fletcher, Dominique Genty, Oliver Heiri, Inga Labuhn, Aurel Perşoiu, et al.

### ► To cite this version:

Ana Moreno, Anders Svensson, Stephen Brooks, Simon Connor, Stefan Engels, et al.. A compilation of Western European terrestrial records 60–8 ka BP: towards an understanding of latitudinal climatic gradients. *Quaternary Science Reviews*, 2014, 106, pp.167-185. 10.1016/j.quascirev.2014.06.030 . hal-02964678

**HAL Id: hal-02964678**

**<https://hal.science/hal-02964678>**

Submitted on 25 Jun 2021

**HAL** is a multi-disciplinary open access archive for the deposit and dissemination of scientific research documents, whether they are published or not. The documents may come from teaching and research institutions in France or abroad, or from public or private research centers.

L'archive ouverte pluridisciplinaire **HAL**, est destinée au dépôt et à la diffusion de documents scientifiques de niveau recherche, publiés ou non, émanant des établissements d'enseignement et de recherche français ou étrangers, des laboratoires publics ou privés.

# **A compilation of Western European terrestrial records 60-8 ka BP: towards an understanding of latitudinal climatic gradients**

Ana Moreno<sup>1</sup>, Anders Svensson<sup>2</sup>, Stephen J. Brooks<sup>3</sup>, Simon Connor<sup>4</sup>, Stefan Engels<sup>5</sup>, William Fletcher<sup>6</sup>, Dominique Genty<sup>7</sup>, Oliver Heiri<sup>8</sup>, Inga Labuhn<sup>7</sup>, Aurel Persiou<sup>9</sup>, Odile Peyron<sup>10</sup>, Laura Sadori<sup>11</sup>, Blas Valero-Garcés<sup>1</sup>, Sabine Wulf<sup>12</sup>, Giovanni Zanchetta<sup>13</sup>, and data contributors (\*)

<sup>1</sup>*Department of Geoenvironmental Processes and Global Change, Pyrenean Institute of Ecology – CSIC, Avda. Montañana 1005, 50059 Zaragoza, Spain. [amoreno@ipe.csic.es](mailto:amoreno@ipe.csic.es)*

<sup>2</sup>*Centre for Ice and Climate, Niels Bohr Institute, University of Copenhagen, Juliane Maries Vej 30, 2100 Copenhagen, Denmark.*

<sup>3</sup>*Department of Life Sciences, Natural History Museum, Cromwell Road, London SW7 5BD, UK*

<sup>4</sup>*School of Geography and Environmental Science, Monash University, Clayton 3800, Australia*

<sup>5</sup>*Department of Paleoecology and Landscape Ecology, Institute for Biodiversity and Ecosystem Dynamics, University of Amsterdam, Science Park 904, 1090 GE Amsterdam, The Netherlands*

<sup>6</sup>*Geography, School of Environment, Education and Development, The University of Manchester, Oxford Rd, Manchester M13 9PL, UK*

<sup>7</sup>*Laboratoire des Sciences du Climat et de l'Environnement (LSCE/IPSL), laboratoire CEA/CNRS/UVSQ, CE Saclay, Orme des Merisiers, 91191 Gif-sur-Yvette cedex, France*

<sup>8</sup>*Institute of Plant Sciences and Oeschger Centre for Climate Change Research, Altenbergrain 21, CH-3013 Bern, Switzerland*

<sup>9</sup>*Stable Isotope Laboratory, Ștefan cel Mare University, Universității 13. Suceava 720229. Romania*

<sup>10</sup>*Centre de Bio-Archéologie et d'Ecologie (CBAE), UMR 5059, Université Montpellier 2, Institut de Botanique, 163, rue Auguste Broussonet, 34090 Montpellier, France.*

24 <sup>11</sup>*Dipartimento di Biologia Ambientale, Università “La Sapienza” di Roma, Piazzale Aldo Moro 5, 00185 Roma*

25 <sup>12</sup>*Helmholtz Centre Potsdam, GFZ German Research Centre for Geosciences, Section 5.2 Climate Dynamics and*  
26 *Landscape Evolution, Telegrafenberg, 14473 Potsdam, Germany*

27 <sup>13</sup>*Dipartimento di Scienze della Terra, University of Pisa, Via S. Maria 53, 56126 Pisa, Italy*

28

29 (\*) Data contributors: Judy R. M. Allen, Linda Ampel, Dominique Blamart, Hillary Birks, Simon Blockley,  
30 Andrea Borsato, Hanneke Bos, Achim Brauer, Nathalie Combourieu-Nebout, Jacques-Louis de Beaulieu,  
31 Ruth Drescher-Schneider, Russell Drysdale, Scott Elias, Silvia Frisia, John Hellstrom, Boris Ilyashuk, Sebastien  
32 Joannin, Norbert Köhl, Isabelle Larocque-Tobler, Andy Lotter, Michel Magny, Ian Matthews, Frank  
33 McDermott, Laurent Millet, Mario Morellón, Ina Neugebauer, Castor Muñoz-Sobrino, Filipa Naughton,  
34 Christian Ohlwein, Katherine Roucoux, Stephanie Samartin, María-Fernanda Sánchez-Goñi, Frank Sirocko,  
35 Nelleke van Asch, Bas van Geel, Ulrich van Grafenstein, Boris Vannière, Juana Vegas, Daniel Veres, Mike  
36 Walker and Barbara Wohlfarth.

37 **Abstract**

38 Terrestrial records of past climatic conditions, such as lake sediments and speleothems, provide data of  
39 great importance for understanding environmental changes. However, unlike marine and ice core records,  
40 terrestrial palaeodata are often not available in databases or in a format that is easily accessible to the non-  
41 specialist. As a consequence, many excellent terrestrial records are unknown to the broader palaeoclimate  
42 community and are not included in compilations, comparisons, or modeling exercises. Here we present a  
43 compilation of Western European terrestrial palaeo-records covering, entirely or partially, the 60-8-ka  
44 INTIMATE time period. The compilation contains 56 natural archives, including lake records, speleothems,  
45 ice cores, and terrestrial proxies in marine records. The compilation is limited to include records of high  
46 temporal resolution and/or records that provide climate proxies or quantitative reconstructions of  
47 environmental parameters, such as temperature or precipitation, and that are of relevance and interest to  
48 a broader community. We briefly review the different types of terrestrial archives, their respective proxies,  
49 their interpretation and their application for palaeoclimatic reconstructions. We also discuss the  
50 importance of independent chronologies and the issue of record synchronization. The aim of this exercise is  
51 to provide the wider palaeo-community with a consistent compilation of high-quality terrestrial records, to  
52 facilitate model-data comparisons, and to identify key areas of interest for future investigations. We use  
53 the compilation to investigate Western European latitudinal climate gradients during the deglacial period  
54 and, despite of poorly constrained chronologies for the older records, we summarize the main results  
55 obtained from NW and SW European terrestrial records before the LGM.

56 **Keywords:** Western Europe, terrestrial records, last deglaciation, databases, INTIMATE

57 **1. Introduction**

58 Since the discovery of abrupt climate change at decade-to-century time-scales during the last glacial period,  
59 evidence of rapid climate variability has become available from an ever-growing number of palaeo-archives  
60 worldwide. In the North Atlantic region, the climate of the last glacial period is characterized by a number

61 of abrupt warming events referred to as Dansgaard-Oeschger events, which are most strongly expressed in  
62 the Greenland ice cores (Dansgaard et al., 1993). North Atlantic marine records of the last glacial period are  
63 sometimes dominated by ice rafting events, the so-called Heinrich events (Hemming, 2004) while other  
64 terrestrial archives from Western Europe do not always show a strong response to such climatic events  
65 (Ampel et al., 2010). The abrupt climate variability of the last glacial period differs from the slowly varying  
66 orbital parameters that are believed to be the main drivers of climate change during this period.

67 The present work is concerned with the 60-8 ka period, covering the second half of the last glacial,  
68 including the Last Glacial Maximum (LGM, ca 22-18 ka BP) and the deglacial period (ca. 14.7-11.7 ka BP),  
69 and the early Holocene (ca 11.7-8 ka BP). Furthermore, the period is divided into Marine Isotope Stage 3  
70 (MIS3, ca 60-28 ka BP), MIS2 (ca 28-11.7 ka BP), and part of MIS1 (last 11.7 ka). Within the INTegration of  
71 Ice-core, MARine, and TERrestrial records (INTIMATE) community, the Greenland ice core stratigraphy  
72 (Rasmussen et al., this issue) has been applied as a template for North Atlantic climate variability for the  
73 60-8 ka period (Blockley et al., 2012).

74 Compilation of palaeoclimatic evidence from palaeo-archives is a prerequisite for obtaining an overview of  
75 past climatic change. Bringing palaeo-records from various archives together on a common chronological  
76 framework allows individual records to be placed in a broader context, exploration of both temporal and  
77 spatial evolution of climate, and investigation of the drivers and mechanisms behind past climatic changes  
78 together with the resulting impacts of climatic change (Birks et al., this issue). Furthermore, data  
79 compilations enable model-data comparisons which can help to decipher the mechanisms that drive  
80 climatic change.

81 A number of important studies have provided compilations of records of past climatic variability between  
82 60-8 ka on both global and regional scales. (Voelker, 2002) provided the first global compilation of marine  
83 and terrestrial sites, showing evidence of centennial-scale climatic change during the last glacial period.  
84 Since then, this evidence has been supported and extended by a number of high resolution records, such as

85 Antarctic ice cores (EPICA, 2006), Cariaco Basin and Arabian Sea sediment cores (Deplazes et al., 2013), and  
86 Asian and American speleothems (Asmerom et al., 2013; Fleitmann et al., 2009; Wang et al., 2007, 2001).  
87 The deglacial period provides more records and accurate chronologies than earlier periods, and a  
88 comprehensive compilation of global proxy records is provided by (Clark et al., 2012; Shakun et al., 2012).  
89 Other studies focused on the climate of the last glacial in the North Atlantic region, which is strongly  
90 influenced by the presence of large continental ice sheets (Svendsen et al., 2004). (Björck et al., 1996)  
91 linked deglacial records from different North Atlantic archives. Voelker et al. (this issue) provides the most  
92 recent compilation of high resolution North Atlantic surface water temperatures for the last 60 ka, and a  
93 comprehensive compilation of last glacial millennial-scale European vegetation records was provided by  
94 (Fletcher et al., 2010a).  
95 This paper presents a new compilation of Western European quantitative terrestrial climate records in the  
96 60-8 ka INTIMATE time period (Fig. 1, Table 1) with a focus on the deglacial period. We briefly describe the  
97 different terrestrial archives, their respective proxies, interpretation and application for palaeoclimatic  
98 reconstructions. Furthermore, we discuss the importance of chronologies and record synchronization. We  
99 investigate Western European latitudinal climate gradients during the deglacial period, and discuss the  
100 period before the LGM.

## 101 **2. Data compilation and selection criteria**

102 The present compilation broadly covers Western Europe (with 15°E of longitude as an approximate  
103 boundary) and is complemented by parallel compilations covering Eastern Europe (Feurdean et al., this  
104 issue), the Austrian and Swiss sectors of the Alpine region (Heiri et al., this issue) and marine North Atlantic  
105 records (Voelker et al., this issue). The scarcity of records from Scandinavia for this time period does not  
106 require an additional compilation and those sequences are included here. The present compilation includes  
107 published records from lakes, speleothems, ice cores, and terrestrial proxies in marine records. The

108 following selection criteria were applied to obtain a dataset with a balanced geographical and temporal  
109 distribution:

- 110 - The record must cover a relevant interval of the 60-8-ka INTIMATE time frame, even if it is not  
111 continuous.
- 112 - The record must include at least one quantitative or semi-quantitative climate-related variable  
113 (proxy or reconstruction). For example, temperature proxy/estimates, precipitation  
114 proxy/estimates, vegetation/biome parameters, or lake level estimates. Preferably, all parameters  
115 have an error estimate attached to them.
- 116 - An age model must be available. Preferably the age model is independent, or tightly linked to a  
117 well-dated archive. All information about how the age model is constructed must be provided and,  
118 preferably, uncertainty estimates should be available.
- 119 - Included records must be published or made available for this work.

120 Our compilation includes 56 Western European records of past climatic conditions on land, mostly  
121 presenting temperature and precipitation reconstructions, but also records of dust supply and vegetation  
122 biomes (Table 1; Fig. 1, Electronic Supplementary Material). The compilation contains 38 records from lake  
123 sediments, 9 records from speleothems, one ice core record and 8 records of terrestrial remains (e.g.  
124 pollen) in marine sediments. Loess, tree rings, and glacial-related records were also considered for the  
125 compilation, but unfortunately we were unable to obtain any of these records that fulfilled all the selection  
126 criteria. Data are available in the Electronic Supplementary Material (ESM) attached to this paper. It is  
127 beyond the scope of the present work to re-interpret existing records or proxies or to provide revised age  
128 models for the included records. The present compilation in a standardized format does, however, permit  
129 future revision of age models and synchronization of records whenever new evidence or improved age  
130 models become available.

131 The time period covered by each record is indicated in Fig. 2. The scarcity of records available from 60 to 25  
132 ka BP is apparent, whereas the last deglaciation is relatively well represented. The lack of quantitative data  
133 from MIS3 sequences represents a major limitation of this compilation for understanding abrupt climate  
134 variability on land associated with DO cycles. In addition, this data compilation reflects the fragmentary  
135 character of some of the records (e.g. speleothem from El Pindal cave) while other records are continuous  
136 (e.g. most lake records from SW Europe and marine sediments). However, for this compilation, the quality  
137 of quantitative reconstructions has been the main selection criterion. As shown in the location map (Fig. 1),  
138 the compiled sites are located from 75°N (Greenland ice core NGRIP) to 36°N (Alboran Sea core MD95-  
139 2043), but most (60%) are concentrated in a narrow latitudinal band from 53°N to 45°N, which highlights  
140 the scarcity of records from Scandinavia and the Mediterranean region (southern Spain, southern Italy).  
141 Scandinavian sites covering the INTIMATE time period (60-8 ka BP) are restricted since that area was ice-  
142 covered during most of last glacial cycle (see section 5.2.1). On the other hand, records from the  
143 southernmost region of Western Europe are limited due to the aridity of the climate during MIS3 (e.g.  
144 Moreno et al., 2012) (see section 5.2.2).

145 Using different approaches and methods, a range of proxies was quantified (Table 1, ESM) to obtain  
146 numerical data on temperature (e.g. mean July air temperature from chironomids in lacustrine sequences),  
147 precipitation variables (e.g. lake level reconstructed from carbonate in karstic lakes), and vegetation  
148 distribution (e.g. biomes from pollen data in lake and marine sediments). Temperature reconstructions are  
149 the most common records represented in this database (33 records), followed by records reflecting past  
150 variation in precipitation (23 records). Temperature data come mainly from chironomids (19), pollen (8),  
151 other organisms (4), sedimentological data (2), ice  $\delta^{18}\text{O}$  isotopes (1),  $\delta^{18}\text{O}$  isotopes in lake sediment records  
152 (1) and pollen data in marine and lake records (8). Precipitation, expressed as the isotopic composition of  
153 precipitation or as effective precipitation (water availability), is reconstructed, quantitatively or semi-  
154 quantitatively, from stable isotopes in speleothems (8),  $\delta^{18}\text{O}$  isotopes in lake sediment records (2), by lake



155 level variations (8) and by pollen data (4). Pollen data are also used to reconstruct vegetation cover (e.g.  
156 pollen in marine sediments, 6 records) and biomes (1).

### 157 **3. Terrestrial archives of past climate changes: advantages and limitations**

158 Each type of archive included in the database is unique and has advantages and limitations regarding its  
159 ability to reconstruct climate quantitatively (Table 2). To explore those characteristics, we outline the  
160 methodology, type of quantitative information and dating methods used in analysis of lake sediments,  
161 speleothems, ice cores, and terrestrial remains in marine records. Methods used to obtain quantitative  
162 proxy climate data are summarized in the ESM. Finally, other terrestrial archives (tree rings, loess and  
163 glacier deposits), which are not included in this compilation, are briefly discussed.

#### 164 *3.1. Lake sediments*

165 Lacustrine archives potentially record environmental variability (e.g. water chemistry, temperature) at high  
166 temporal resolution and high sensitivity to regional climatic changes. When annual sedimentation can be  
167 discerned (e.g. varves in maar lakes), records with robust chronologies and high temporal resolution can be  
168 obtained, potentially providing detailed climate reconstructions (Brauer et al., 2000; Sirocko et al., 2013).  
169 Some lacustrine sediment records are discontinuous (e.g. resulting from sediment erosion, slumping  
170 events, or the temporary disappearance of the lake following drought), and identifying and dating those  
171 hiatuses can provide important palaeoclimatic information (Vegas et al., 2010). The resolution of a  
172 lacustrine environmental reconstruction is influenced by its continuity, sedimentation rate, sampling  
173 resolution and chronological accuracy. Lake sediment archives can provide detailed records spanning  
174 several hundred thousand years to the recent decades.

175 In spite of the numerous proxies available in lake sediments, only a few proxies such as pollen, diatoms,  
176 chironomids and ostracods (e.g. (Heiri et al., 2007; Peyron et al., 2005) can be used to provide quantitative  
177 reconstructions. Additionally, lake level variations can be obtained after a detailed sedimentological study  
178 (Magny et al., 2013a). Calibration procedures, based on analyses from multiple lakes, describe the modern

179 relationship between individual taxa and one or more environmental variables (e.g. (Battarbee, 2000; Heiri  
180 et al., 2011). Although widely used in palaeolimnology, these are not exempt from problems and criticism  
181 (Birks et al., 2010; Juggins, 2013). Promising new proxies are becoming available. For instance,  $\delta^{18}\text{O}$   
182 measured in lacustrine diatoms can be used to infer lake water temperature (Leng and Henderson, 2013),  
183 the isotopic composition of *n*-alkyl diols, *n*-C<sub>23</sub> or C<sub>29</sub> alkanes can be used to reconstruct changes in  
184 precipitation, evaporation and/or the origin of air masses (Sachse et al., 2012) and the TEX86 organic  
185 geochemical index is becoming an excellent palaeothermometer (Blaga et al., 2013).

186 Lake sediment chronology is mainly based on AMS <sup>14</sup>C dates which may be problematic. Ideally, <sup>14</sup>C dating  
187 of lake sediment records is based on terrestrial plant remains. For sediments older than 15 ka BP and  
188 records deposited in treeless environments, dating will often have to rely on bulk sediment samples.  
189 Furthermore, in some karstic lakes with a limestone catchment, the hardwater and reservoir effects have to  
190 be taken into account if the organic content comes from the aquatic environment (Moreno et al., 2010b).  
191 Finally, the <sup>14</sup>C method becomes increasingly imprecise and difficult to calibrate beyond 50,000 years  
192 (Ramsey et al., 2012). In such cases, other dating techniques are used, such as U-Th disintegration series on  
193 lacustrine carbonates (Pèrez-Obiol and Julià, 1994), Optically Stimulated Luminescence (OSL) dating on  
194 siliciclastic sediments (Moreno et al., 2012) or palaeomagnetic excursions in particularly long records  
195 (Vegas et al., 2010). In addition to these absolute dating techniques, varve counting and tephras are widely  
196 used to provide a chronological framework (e.g. (Wulf et al., 2004).

### 197 3.2. *Speleothems*

198 The major advantage of speleothems (stalagmites and calcite flowstones are the most commonly studied)  
199 as palaeoclimatic archives is their dating accuracy. The Uranium-Thorium method allows dating of  
200 speleothems up to about 650 ka (Hellstrom, 2003). When geochemistry is favorable, old calcites can be  
201 dated to more than 1 million years by applying the U-Pb method (Woodhead et al., 2006). Within the last  
202 ca. 100 ka, two sigma (95%) errors can be below 1% of the age, which makes speleothems one of the most

203 accurately datable terrestrial archives. However, as speleothem growth is sensitive to climatic conditions,  
204 they may form hiatuses during cold and dry phases (Genty et al., 2010a). On the other hand, precise  
205 determination of the durations of these hiatuses may provide valuable information about climatic  
206 thresholds that affect regional climatic conditions (Moreno et al., 2010a; Stoll et al., 2013; Zhornyak et al.,  
207 2011).

208 The stable isotopic composition of calcite is the most frequently used palaeoclimatic proxy in speleothems  
209 (McDermott, 2004). Calcite  $\delta^{18}\text{O}$  is linked to many factors, most importantly rainfall origin and trajectory,  
210 precipitation amount, and atmospheric temperature. Calcite  $\delta^{18}\text{O}$  reflects variations in precipitation sources  
211 and amounts, especially for tropical climates (Cruz et al., 2006; Wang et al., 2008, 2001) where  $\delta^{18}\text{O}$   
212 decreases with increasing monsoon precipitation. Western Mediterranean speleothem records (e.g.  
213 Corchia and Chauvet caves) also display a coupling between  $\delta^{18}\text{O}$  and climate (Drysdale et al., 2005; Genty  
214 et al., 2006; Zanchetta et al., 2007), but the exact causes of  $\delta^{18}\text{O}$  variations are not well understood: most  
215 likely both rainfall and temperature play a role, along with the sources of precipitation. At specific high  
216 altitude sites, such as the Alps (Boch et al., 2011), the calcite  $\delta^{18}\text{O}$  has been shown to be controlled mainly  
217 by temperature through seasonal effects.

218 Carbon isotopes ( $\delta^{13}\text{C}$ ) are sensitive to climatic changes through the vegetation (C3/C4 photosynthetic  
219 pathways) (Dorale et al., 1998) and, more often, to soil microbial activity changes (Dorale et al., 1998;  
220 Fleitmann et al., 2009; Genty et al., 2003a; Hellstrom et al., 1998; Moreno et al., 2010a).  $\delta^{13}\text{C}$  may also be  
221 partly controlled by kinetics during calcite precipitation (Mickler et al., 2006) and responds to millennial-  
222 scale climatic variations (e.g. DO events) as well as to centennial-scale changes, such as those during GI-1  
223 and GS-1. The possibility that kinetics and/or prior calcite precipitation (PCP) may also control the  $\delta^{13}\text{C}$   
224 signal does not significantly affect this relationship; it may even amplify it because these effects are usually  
225 positively related to amplify climatic effects: for instance,  $\delta^{13}\text{C}$  increases as the climate becomes colder and  
226 drier (Genty et al., 2006).

227 For the majority of speleothems, especially in the mid-latitudes, it is difficult to distinguish the effects of  
228 temperature from hydrological change only using calcite isotopes. Trace element analyses can provide  
229 complementary information about humidity through the water/rock interaction, the residence time of  
230 seepage water, and through the preferential incorporation of specific elements (e.g. Sr) into the calcite  
231 lattice controlled by the growth rate (Borsato et al., 2007; Bourdin et al., 2011; Stoll et al., 2012).

232 Speleothem calcite stable isotopes and trace elements do not provide quantitative reconstructions of past  
233 temperature or precipitation. However, recent progress in fluid inclusion (FI) analyses (Dublyansky and  
234 Spotl, 2009; Vonhof et al., 2006) and on calcite clumped isotopes (Daeron et al., 2011, 2008; Guo et al.,  
235 2008) has demonstrated its potential for estimating climatic parameters. A very promising approach is  
236 found in the combination of FI analyses with clumped isotopes data, as this appears to be the only way to  
237 correct for kinetics effects (Wainer et al., 2011).

### 238 *3.3. Ice cores*

239 The only place in the North Atlantic region where ice core records are continuous to the last glacial is  
240 Greenland (Johnsen et al., 2001). The Greenland ice cores record climatic change at sub-annual resolution  
241 through a variety of proxies for most of the last glacial period (Steffensen et al., 2008) thus providing a  
242 consistent record of abrupt climatic change with characteristic millennial-scale DO events (Dansgaard et al.,  
243 1993). In Europe, ice cores have been retrieved from glaciers in the Alps, Iceland, Svalbard, and from caves  
244 (Perçoiu et al., 2011).

245 The most commonly used proxies from ice cores are 1) the water isotopic composition of the ice, which is  
246 used as a temperature proxy, 2) the gas content of the ice, which provides a record of past atmospheric  
247 composition and greenhouse gases, and 3) impurities in the ice that record past volcanism, storminess,  
248 biomass burning, solar activity, and anthropogenic contributions.

249 Past Greenland ice accumulation rates are estimated from annual layer thickness and ice flow models that  
250 simulate the annual layer thinning with depth. Past accumulation rates are known to have changed

251 significantly over the last glacial cycle, with significantly higher accumulation rates during interglacial  
252 periods than during the glacial (Alley et al., 1993). This, in turn, has led to changes in Greenland ice sheet  
253 volume and thus influenced past sea levels (Dahl-Jensen et al., 2013; Vinther et al., 2009). Within the last  
254 glacial period, accumulation patterns have varied strongly in parallel with the abruptly changing climate,  
255 with an approximate doubling of precipitation associated with the onset of DO events.

256 The deep Greenland ice cores are independently dated by a combination of annual layer counting for the  
257 younger part and ice flow modeling for the deepest part (Wolff et al., 2010). In the Holocene, annual layers  
258 can be resolved in the water isotopic signal (Vinther et al., 2006), whereas impurity records can be applied  
259 for annual layer counting in the last glacial period (Rasmussen et al., 2006). The glacial part of the  
260 Greenland ice cores dates to 60 ka BP, with an absolute uncertainty of about 5% using a multi-proxy  
261 impurity dataset from the NorthGRIP ice core (Svensson et al., 2008). The modeled time scale for the oldest  
262 part of the ice is based on an empirical relationship between the water isotopic composition and past  
263 accumulation patterns (Buchardt et al., 2012). All the major deep Greenland ice cores (Dye-3, GRIP, GISP2,  
264 NGRIP, NEEM) have been internally synchronized by volcanic reference horizons (Rasmussen et al., 2013)  
265 Seierstad et al., this issue) and linked to other palaeoarchives in the North Atlantic region by tephra layers  
266 (Blockley et al., 2012). Greenlandic and Antarctic ice cores are tightly synchronized by atmospheric gas  
267 concentration records, records of cosmogenic isotopes, and bipolar volcanic events (Veres et al., 2013).

#### 268 *3.4. Terrestrial tracers in marine records*

269 The study of terrestrial tracers in marine sediment cores from hemipelagic settings provides important  
270 information on past climatic changes and their impacts on terrestrial environments. A large amount of data  
271 is available from the Atlantic margin of SW Europe and the western Mediterranean Sea for the 60-8 ka  
272 period (see Voelker et al., this issue). The particular value of terrestrial tracers in marine cores is the  
273 possibility for direct land-sea correlation. The sequences benefit from continuous sedimentation without  
274 hiatuses, but their chronologies are derived from either AMS <sup>14</sup>C dating of planktonic foraminifera, the

275 alignment of planktonic  $\delta^{18}\text{O}$  or SST curves to a reference record (typically Greenland  $\delta^{18}\text{O}$ ), or a  
276 combination of these two approaches. In addition, the reservoir effect of the ocean is variable in time and  
277 space and is particularly important for accurate determination of the age of abrupt changes along MIS3 and  
278 deglaciation in marine sediments (Austin et al., 2011). Due to the influence of bioturbation at the sediment  
279 surface, the maximum achievable temporal resolution of these studies is typically limited to ~2 cm (around  
280 200-400 yr for the last glacial period).

281 Key terrestrial tracers studied in marine records include pollen and spores (e.g. (Fletcher and Sánchez Goñi,  
282 2008; Lézine and Denèfle, 1997; Naughton et al., 2007; Roucoux et al., 2001; Sánchez-Goñi et al., 2008,  
283 2002, 2000), and charcoal (Daniau et al., 2009, 2007). Several sedimentological indicators of changing  
284 terrestrial influxes have also been examined, for example grain-size (Moreno et al., 2002), clay mineralogy  
285 (Bout-Roumazielles et al., 2007), elemental composition (Hodell et al., 2010) and colour (Rogerson et al.,  
286 2006). Quantitative climate reconstructions have been performed using the Modern Analogue Technique  
287 on pollen assemblages (e.g. (Combourieu Nebout et al., 2009; Fletcher et al., 2010b; Sánchez-Goñi et al.,  
288 2002) (see ESM).

### 289 *3.5. Other terrestrial archives*

290 Tree-rings, loess, soil-palaeosoil or glacier deposits are other sources of information of climate variability on  
291 land for the last glacial cycle and deglaciation (Table 2).

292 Tree-rings can be absolutely dated to an exact calendar year and can provide quantified climatic  
293 reconstructions (Friedrich et al., 2004). For instance, recently, cellulose isotope composition studies have  
294 been used to reconstruct summer temperature (Etien et al., 2008). However, the value of the tree ring  
295 archive in the INTIMATE context is restricted by the temporal coverage and, unfortunately, there are few  
296 examples extending back to 15 ka BP (Kaiser et al., 2012). Therefore, the challenge is to find enough  
297 preserved wood to permit construction of a reliable cross-dated chronology (e.g. Friedrich et al., 2007). To  
298 extend the record beyond the period of trees currently alive in Europe, subfossil wood can be recovered

299 from lakes, sediments, alluvial terraces, brown coal, or glaciers. Different tree-ring chronologies from  
300 central Europe (Friedrich et al., 2004; Schaub et al., 2008, 2005) have been combined to form a continuous,  
301 absolutely dated tree ring record for the Holocene and the last deglaciation, known as the Central  
302 European master series (CELM) (Becker, 1993; Friedrich et al., 2004; Kaiser et al., 2012). While this provides  
303 a reference for dendrochronological dating, it cannot yet be used for palaeoclimatic reconstruction because  
304 the series has not been calibrated against any climate parameters (Friedrich, personal communication).

305 Another source of palaeoclimatic information is Western European loess. Loess deposits frequently develop  
306 during glacial periods, and are associated with large floodplains close to ice sheets subject to eolian  
307 deflation (Antoine et al., 2001). Their main advantage is the high sedimentation rate (up to 1 cm in 10 yr)  
308 and the use of several independent dating methods ( $^{14}\text{C}$ , OSL, etc.) to provide a record of high temporal  
309 resolution. Comparison of loess sequences from Northern France, Belgium and Germany indicates similar  
310 stratigraphic patterns during the last glacial cycle (Antoine et al., 2001), clearly resulting from a common  
311 climatic control. The most detailed investigations are from Nussloch, Germany (Hatte et al., 2001; Lang et  
312 al., 2003; Rousseau et al., 2002), where the loess deposits of the last glacial cycle are exceptionally well  
313 developed compared to other European sites. In fact, variations in grain size, magnetic susceptibility and  
314 malacofaunal composition of the Nussloch loess sequence have been correlated with Greenland ice  
315 records, indicating a striking similarity during cold periods in the last glacial cycle (Antoine et al., 2009;  
316 Moine et al., 2008; Rousseau et al., 2007). However, new dating of the Nussloch sequence has provided a  
317 different chronology for some horizons (Kadereit et al., 2013; Tissoux et al., 2010) that requires more  
318 investigation. Loess sequences from the Austrian and Swiss sectors of the Alpine region are presented by  
319 Heiri et al. (this issue).

320 Glacial deposits, mostly moraines, but also glaciolacustrine deposits, are good markers of glacial advances  
321 and retreats during last glacial cycle in Western European mountains, such as the Pyrenees (García-Ruiz et  
322 al., 2013) and the Alps (Ivy-Ochs et al., 2009). A variety of methods have been used to identify the different  
323 phases of glacial retreat, such as the relative topographic and stratigraphic position of the moraines and

324 equilibrium line altitude (ELA) depression relative to the Little Ice Age (LIA). More recently, a combination  
325 of dating techniques (cosmogenic radionuclides,  $^{14}\text{C}$ , OSL, U-series) has been applied to glacial sediments.  
326 Although these archives can provide a useful source of climatic information, their lack of continuity requires  
327 special data treatment that precludes their inclusion in this compilation. However, examples from Austria  
328 and Switzerland are presented in the Alpine compilation (see Heiri et al. this issue).

#### 329 **4. Linking of records**

330 Good chronological control is critical for comparisons of palaeoclimate records to explore the timing,  
331 duration and synchronicity of major climatic events and to evaluate the processes and mechanisms  
332 involved in the spatial transference (rapid or gradual) of the climate signal. Therefore, only records with  
333 independent age models were included in this compilation, and the dates are included as part of the  
334 collected information (see ESM). Although  $^{14}\text{C}$  dating is used for most age models in the compiled records,  
335 varve counting and U-Th are also employed in many sequences (e.g. maar lakes or speleothems) (Table 1).  
336 For some records, the identification of “climate events” was considered part of the chronology (e.g. Sokli  
337 record(Engels et al., 2008a). In addition to absolute dating methods, the identification of tephra (volcanic  
338 ash) layers in the sediments has become an important way to link distant records in Western Europe  
339 chronologically (e.g. (Blockley et al., 2012). In Western Europe, tephra layers between 60-8 ka BP originated  
340 from multiple volcanic sources, e.g. Iceland, the Eifel region in western Germany, the French Massif Central  
341 and central-southern Italy. Fig. 3 shows the occurrence of the most significant tephra layers encountered in  
342 the records compiled for this study.

343 Icelandic volcanoes produced a large number of basaltic, rhyolitic and minor intermediate tephra deposits  
344 during the Late Quaternary, some of which are widely dispersed in the North Atlantic and on the European  
345 mainland. For example, dating and synchronization of last deglaciation chironomid records in Scotland (e.g.  
346 Abernethy Forest, (Brooks et al., 2012) and Norway (Kråkenes, (Brooks and Birks, 2000), used the Vedde  
347 Ash ( $12,120 \pm 114$  years BP GICC05) and the Saksunarvatn Tephra ( $10,297 \pm 90$  years BP GICC05)



348 (Rasmussen et al., 2006) which are also recorded in the NGRIP ice core (e.g., (Abbott and Davies, 2012;  
349 Mortensen et al., 2005) (Fig. 3). The GS-1 Vedde Ash is the most widespread Icelandic tephra marker and  
350 has been recently detected south of the Alps in the sediment sequences of Lago Piccolo di Avigliana (Lane  
351 et al., 2012) (Fig. 3).

352 The Vedde Ash occurs in several terrestrial archives in Central Europe (e.g. Meerfelder Maar; (Lane et al.,  
353 2013, 2012) that also include the Laacher See Tephra (LST;  $12,880 \pm 40$  varve years BP; Brauer et al., 1999a)  
354 from the Eifel volcanic field in western Germany. The phonolitic LST forms a reliable anchoring point,  
355 particularly in annually laminated sediments for the transition from GI-1a to GS-1 (e.g., Brauer et al., 1999b;  
356 Lane et al., 2011a; Wulf et al., 2013). The LST is widespread in lacustrine sediments in Central Europe (see  
357 overview in Riede et al., 2011). Furthermore, a basanitic tephra of possible Eifel provenance was found in  
358 the Les Echets palaeolake sequence ca. 500 km southwest of its source (Fig. 3) indicating great potential for  
359 synchronizing other long French pollen sequences at ca. 42-45 ka BP (Veres et al., 2008).

360 SW European records (Spain, Portugal) so far lack tephras due to both the predominately easterly dispersal  
361 of widespread ashes from Holocene Massif Central and Late Quaternary Italian volcanoes, and the local  
362 restriction of pyroclastic deposits deriving from alkaline volcanic provinces in NE and SE Spain (e.g. Garrotxa  
363 Volcanic Field; (Cebria et al., 2000). On the contrary, the Central Mediterranean region has a high potential  
364 of tephrostratigraphical linking, as continuous Late Quaternary explosive activities of Central and Southern  
365 Italian volcanoes produced numerous tephra layers. As an example, more than 120 tephra events are  
366 recorded during the last 60 ka BP in the tephra reference profile and pollen record of Lago Grande di  
367 Monticchio (Wulf et al., 2004), including the Pomici Principali (ca. 12 ka BP) and the Neapolitan Yellow Tuff  
368 (14.1 ka BP) (Fig. 3).

## 369 **5. Discussion**

370 The time interval considered in INTIMATE network (60-8 ka BP) was characterized by large environmental  
371 changes across Western Europe as a response, among other mechanisms (Clement and Peterson, 2008), to

372 (1) advances and retreats of the Scandinavian Ice Sheet (SIS) (Svendsen et al., 2004) and (2) rapid  
373 oceanographic changes associated to the different intensity modes of the thermohaline circulation  
374 (Rahmstorf, 2002). In general, cool and dry climates were identified in Western European sequences during  
375 Greenland Stadials (GS) while the climate was warmer and more humid during Greenland Interstadials (GI)  
376 (Fletcher et al., 2010a). Our compilation of quantitative reconstructions of climate variability allows a  
377 comparison of records from northern and southwestern Europe during the last deglaciation interval (GS-  
378 2.1-a, GI-1, GS-1) (Fig. 4) and before the LGM (GS-2.1b) (Fig. 5).

### 379 *5.1. Last deglaciation: exploring latitudinal gradients*

380 The last deglaciation is characterized by the decay of ice sheets, a global mean sea-level rise of  
381 approximately 80 m, large disturbances in terrestrial and marine ecosystems and a net release of the  
382 greenhouse gases CO<sub>2</sub> and CH<sub>4</sub> into the atmosphere (Clark et al., 2012). During this period, changes in  
383 atmospheric and ocean circulation affected the global distribution and fluxes of water and heat, resulting in  
384 a series of abrupt climatic changes (GI-1a to GI-1e, GS-1), which have broadly similar trends in  
385 palaeoclimate records from many sites throughout the North Atlantic region (Björck et al., 1998). The last  
386 deglaciation is well represented in most of the records compiled in our database (Fig. 2), thus allowing us to  
387 explore (1) latitudinal gradients in the response time to the onset of the last deglaciation (ca. 14.7 ka BP in  
388 NGRIP ice core) and (2) the characterization of GI-1 in terms of temperature change and precipitation  
389 variability.

390 Fig. 4 shows a latitudinal transect of high-resolution terrestrial records during 16-8 ka cal BP. Most of these  
391 records are summer temperature reconstructions, although some are isotopic records from cave  
392 speleothems which may be influenced by both temperature and precipitation (e.g. (Genty et al., 2006). The  
393 Savi  $\delta^{18}\text{O}$  record is interpreted as representative of temperature changes (Frisia et al., 2005) while  $\delta^{13}\text{C}$   
394 records from Chauvet and El Pindal caves are the expression of changes in soil microbial activity and  
395 degassing in relation to changes in humidity (Genty et al., 2006; Moreno et al., 2010a). Neglecting

396 asynchronous responses at the onset and termination of GI-1 that may be due to age model uncertainties,  
397 in general, a similar pattern is apparent between the records, which consistently indicate a warmer/wetter  
398 climate during GI-1 and colder/drier conditions during GS-1. The absolute summer temperature difference  
399 between the two intervals varies around 5-6 °C (with a minimum around 3°C in Lago Piccolo di Avigliana  
400 and a maximum around 8°C in Egelsee), well above the error for temperature reconstructions based on  
401 chironomids (about 1-1.5°C). No consistent latitudinal differences are observed in the magnitude of  
402 temperature change from GI-1 to GS-1. However, northern records (e.g. Jansvatnet, Krakenes, Lough  
403 Nadourcan) indicate a larger temperature increase at the onset of the Holocene than at the onset of GI-1,  
404 similar to the NGRIP ice core record (Fig. 4). In contrast, alpine records (e.g. Savi, Egelsee, Lago Piccolo di  
405 Avigliana) and southern European reconstructions (e.g. La Roya) show similar temperature variations for  
406 the onset of both GI-1 and the Holocene. More temperature reconstructions, especially from southern and  
407 Mediterranean regions of Western Europe, are necessary to confirm this preliminary observation.

408 Another latitudinal difference is related to the character of the onset of GI-1, which is generally more  
409 abrupt in northern records and more gradual in southern ones, including speleothem records (e.g. El Pindal  
410 cave, Fig. 4). This observation is also apparent when several Iberian records (see Moreno et al., 2012) and  
411 references therein) and speleothem records from southern France and northern Africa (Genty et al., 2006)  
412 are compared to the NGRIP ice core. This different character of the onset of GI-1 cannot be explained solely  
413 by differences in the accuracy of the age models. In fact, the chronology for speleothems from southern  
414 France and northern Spain is sufficiently well-constrained to observe this gradual onset (see dates in ESM).  
415 Additionally, a North–South gradient through GI-1 is apparent in which GI-1a is warmer than GI-1e in the  
416 south but cooler in the north (black lines in Fig. 4). The warming trend during GI-1 was previously observed  
417 in sea surface temperature reconstructions from Western Mediterranean marine cores (Cacho et al., 2001)  
418 and in western Mediterranean temperate forest development (Combourieu Nebout et al., 2009). In spite of  
419 this compelling evidence, there is still no clear explanation for the causes of these different patterns.

420 However, all hypotheses suggest a close link to the North Atlantic ocean, atmospheric circulation patterns,  
421 Scandinavian ice sheet retreat and sea ice cover (Genty et al., 2006; Lane et al., 2013).

422 Model results of the 14.7 ka BP transition (GS-2.1-a/GI-1e, see Rasmussen et al., this issue) indicate that the  
423 main temperature changes occurred in winter (Renssen and Isarin, 2001). More importantly, the model  
424 simulations demonstrate that the largest change in atmospheric variability occurred in NW Europe where  
425 the daily temperature variability decreased by 50%, whereas storm activity also decreased substantially  
426 (Renssen and Bogaart, 2003). These changes are related to a northward shift of the Atlantic sea-ice margin  
427 at 14.7 ka BP, leading to a northward relocation of Atlantic storm tracks. In such a situation we should  
428 expect a more marked and abrupt temperature change in northern European records, which were more  
429 directly affected by the position of the Atlantic storm tracks. Southernmost European records were located  
430 south of the winter sea-ice margin throughout the deglacial interval (which was located at ca. 45°N in GS-  
431 2.1-a, (Renssen and Isarin, 2001), and did not experience such an abrupt change. In fact, the latitude ca. 40-  
432 43°N has been considered a “frontier” between two different responses in terrestrial climate to climate  
433 change during the Holocene (Magny et al., 2013b). These modelling results explain the difference in abrupt  
434 or gradual onset of GI-1 on a N-S transect in Western Europe, whereas the observed differences in the  
435 pattern within the last deglaciation remain unexplained.

436 Besides the long-term trends within GI-1, some of the compiled records also indicate synchronous  
437 temperature or precipitation changes within the short events GI-1a to GI-1e. Temperature and  
438 precipitation decreases are indicated in lake records such as Ammersee, Gerzensee, Hijkermeer and in  
439 speleothems from Chauvet and El Pindal caves during the cold GI-1b, GI-1c-2 and GI-1d intervals (Fig. 4).  
440 Furthermore, recent analyses of pollen records in southern Iberian marine cores indicate short-lived  
441 intervals of forest decline consistent with cooling and drying during GI-1d and GI-1b (Combourieu Nebout  
442 et al., 2009; Fletcher et al., 2010b). Sometimes limited sampling resolution and the lack of a precise  
443 chronology have prevented the identification of short-term events. Therefore, a comprehensive  
444 comparison of terrestrial responses to these short climate oscillations is not yet possible.

445 *5.2. Western Europe climate reconstruction before the LGM*

446 Palaeoclimatic reconstructions predating the LGM (ca. 23 – 19 ka BP, (Mix et al., 2001) offer challenges that  
447 are less often encountered when studying younger material. For instance, with increasing age,  
448 chronological control on sedimentary sequences (or other records) tends to worsen. Second, non-analogue  
449 situations between present and past conditions are more likely to occur, hampering quantitative  
450 reconstruction of key climatic parameters.

451 Sites that occur north of ~50°N latitude were either covered by the Scandinavian Ice Sheet (SIS) during (part  
452 of) MIS3 and MIS2, or they were situated in a periglacial environment, which prevented formation of  
453 continuous records (Engels et al., 2008a). South of the sub- and periglacial region, many sites provide  
454 records throughout large parts of MIS2 and 3 (Fletcher et al., 2010a; Moreno et al., 2012). Below, we  
455 discuss both regions of W Europe in more detail.

456 *5.2.1 NW Europe*

457 Dating is often problematic in sedimentary records from Scandinavia and other parts of the (peri-) glacial  
458 environment, for the period predating the LGM. Subglacial erosion removed large sections of sedimentary  
459 records in Scandinavia, and only discontinuous or fragmentary records are preserved in scattered locations  
460 in NW Europe. The periglacial environment was probably too dry for the (continuous) accumulation of  
461 organic matter, and only during warm periods (interstadials) did the SIS retreat, allowing lake or peat  
462 deposits to accumulate. Therefore, lithostratigraphic correlation and palynostratigraphy are often not  
463 possible in this region. Second, the older part of MIS-3 is at the age limit of radiocarbon dating. Until the  
464 recent publication of the age-depth model for the Lake Suigetsu 06 core sequence (SG06; (Ramsey et al.,  
465 2012) it was not possible to calibrate radiocarbon ages older than ~26 cal ka BP. Although the cumulative  
466 counting error of the SG06 sequence still reaches ~6%, the availability of a calibration curve for the period  
467 prior to 26 ka BP allows us for the first time to calibrate terrestrial radiocarbon samples and to correlate  
468 key climate records from MIS2 and 3 directly. Currently, the chronologies of almost all NW European sites

469 dated to MIS3 show major differences in both the applied dating methodology and in the number of dates  
470 available per site, and it is often not clear during which time interval (i.e. which Greenland Stadial or  
471 Interstadial) the deposit was formed. Combined, this hampers a detailed comparison of the available  
472 paleoclimatological data for MIS2 and 3 in NW and central Europe.

473 The influence of the SIS is dominant in the formation and preservation of natural archives in the northern  
474 parts of W Europe. Following the last major expansions of the SIS, only a few palaeoclimate records remain  
475 in Scandinavia that predate the LGM time-interval. Furthermore, there is a bias towards preservation of  
476 sediments formed during the (long) MIS3 interstadials. The SIS decreased in size during the prolonged  
477 warm intervals of early MIS3, and the increase in temperature and moisture availability led to lake and  
478 peatland development.

479 Most deposits studied from NW Europe were formed in shallow lacustrine environment. Dating for classic  
480 sites such as Oerel (Behre and van der Plicht, 1992), Upton Warren (Coope et al., 1961) or Denekamp,  
481 Hengelo and Moershoofd (van Der Hammen and Wijmstra, 1971) mostly relied on a few radiocarbon dates  
482 as well as on palynostratigraphy. Based on the differences in the radiocarbon ages as well as in the pollen-  
483 assemblages, the names of these sites were assigned to different interstadials of the Middle Pleniglacial.  
484 These interstadials were later tentatively correlated with the Greenland Interstadials (Bos et al., 2001).  
485 Proxies that were studied for the NW European sites mostly include pollen, non-pollen palynomorphs and  
486 botanical and zoological macroremains. Using the plant-indicator approach, mean temperatures for the  
487 warmest month have been reconstructed for some of these sites, resulting in reconstructed temperatures  
488 that are close to present-day temperatures (see Huijzer and Vandenberghe, 1998, for a review of 268 NW  
489 European Pleniglacial sites). Coleoptera-based temperature reconstructions of 15-18 °C (Coope, 2002)  
490 showed that temperatures during early MIS3 might have been (sub-) equal to present-day conditions  
491 (Huijzer and Vandenberghe, 1998; Behre and van der Plicht, 1992; Behre et al., 2005).

492 Sokli (N Finland) has been the subject of one of the most detailed MIS3 multi-proxy projects in N Europe,  
493 and some of the results of this research project are incorporated in the database presented in this paper  
494 (ESM). The entire sediment column has been dated using a combination of radiocarbon dating, OSL dating,  
495 lithostratigraphic correlation and palynostratigraphy (Alexanderson et al., 2008; Helmens et al., 2007a,  
496 2007b). The MIS3 sediments of the Sokli sequence have been analysed for pollen (Bos et al., 2009),  
497 chironomids (Engels et al., 2008a), diatoms (Helmens et al., 2009), botanical macrofossils (Bos et al., 2009)  
498 and sedimentological properties (Alexanderson et al., 2008; Helmens et al., 2007a, 2007b). Mean July air  
499 temperatures have been derived from pollen and chironomids (Bos et al., 2009; Engels et al., 2008a;  
500 Helmens et al., 2007a) while minimum mean July air temperatures have been reconstructed from aquatic  
501 plant remains using the indicator species approach. The combined results show previously unknown rapid  
502 climate warming to present-day temperatures in the early MIS-3.

503 Other recently studied MIS3 sites from NW Europe include Pilgrimstad (Wohlfarth et al., 2011) and  
504 Riipiharju (Hättestrand and Robertsson, 2010) in Sweden and Hitura (Salonen et al., 2008), Ruunaa (Lunkka  
505 et al., 2008) in Finland and Nochten (Engels et al., 2008b) in Germany. A combination of different dating  
506 techniques (OSL, radiocarbon) and a multi-proxy approach to palaeoclimatic reconstruction were used. The  
507 combined evidence of open-water conditions over different areas of the Fennoscandian region during early  
508 MIS3 suggests a significantly decreased size of the SIS, tentatively correlated to the longest Greenland  
509 Interstadial (GIS14) by (Helmens and Engels, 2010) and placed at ~49.6-54.2 ka BP (Rasmussen et al., this  
510 issue). Other records from the Austrian and Swiss regions in the Alps covering the pre-LGM are reviewed in  
511 Heiri et al. (this issue).

#### 512 *5.2.2. SW Europe*

513 Pioneering palynological research into lake basins and deep bog sequences (Beaulieu and Reille, 1984;  
514 Florschütz et al., 1971; Follieri et al., 1989) established that southern European archives can provide  
515 continuous records of terrestrial environmental and climatic change spanning the last glacial-interglacial

516 cycle, thus providing insights into regional conditions and climatic variability for the intervals equivalent to  
517 MIS3 and 2. In general, the proxies examined in SW European terrestrial archives have highlighted the  
518 dynamic nature of glacial climate over southern Europe. The early view of a small number of southern  
519 European glacial interstadials has now evolved into the recognition of pervasive millennial-scale variability  
520 as temporal resolution, chronological control and range of proxies for records has improved (e.g. (Allen et  
521 al., 1999; Follieri et al., 1998; Sánchez-Goñi et al., 2002; Wohlfarth et al., 2008) (Fig. 5). The record of both  
522 terrestrial and marine climate tracers in marine sediments has provided important insights into rapid glacial  
523 changes in SW Europe, notably the confirmation of in-phase changes between terrestrial and marine  
524 paleoenvironments in response to Dansgaard-Oeschger and Heinrich variability (e.g. (Combourieu Nebout  
525 et al., 2009; Roucoux et al., 2001; Sánchez-Goñi et al., 2000; Turon et al., 2003). However, the timing of key  
526 changes in lake and marine archives is typically constrained by radiocarbon dating, with the inherent  
527 challenge of increased uncertainty beyond the LGM and towards the limits of this dating technique. In  
528 some cases, chronologies were based on event stratigraphy and the alignment of sub-orbital and  
529 millennial-scale events to master ice-core chronologies, provoking debate within the Quaternary  
530 community (Blaauw, 2011). Tephrochronology appears as a highly effective chronostratigraphic tool for  
531 correlating long sedimentary sequences within and beyond the Mediterranean region (Lane et al., 2011b)  
532 (see section 3), excluding the Iberian Peninsula and Atlantic façade.

533 Speleothem records from SW Europe provide excellent information about past climate conditions beyond  
534 the LGM, although few records are available (Villars and Chauvet in France and El Pindal in Spain) (Genty et  
535 al., 2010b, 2003a; Moreno et al., 2010a; Wainer et al., 2009) (see also Heiri et al., this volume for Alpine  
536 speleothems) and the fact that they do not provide quantitative reconstructions. The Chauvet and El Pindal  
537 records overlap by just a few millennia (25-22 ka, Fig. 5) and, despite their different resolution, both  
538 indicate a synchronous warming trend after Heinrich event 2, coinciding with GI-2.1 and 2.2. The main  
539 feature of the Villars record is a general cooling trend between GIS12 at ~45.5 ka and the synchronous  
540 ending of three stalagmites at  $30\pm 1$  ka (Fig. 5), with an initial well-marked climatic threshold at ~41 ka, after



541 which the growth rate of each stalagmite slows down significantly (Genty et al., 2010b). Due to difficulties  
542 interpreting  $\delta^{18}\text{O}$  records from temperate latitudes,  $\delta^{13}\text{C}$  profiles are more often employed to infer past  
543 changes in moisture and soil microbial activity. High speleothem  $\delta^{13}\text{C}$  values attained during GS indicate dry  
544 climates on land (Fig. 5). Similarly, biome reconstruction from Lago Grande di Monticchio (Allen et al.,  
545 1999) and AP:NAP (arboreal pollen to non-arboreal pollen ratios) from a marine core in the Alboran Sea  
546 (Fletcher and Sánchez Goñi, 2008; Sánchez-Goñi et al., 2002) also indicate dry conditions (Fig.5).

547 Finally, the combined evidence from multiple studies indicates a characteristic pattern of climatic impacts  
548 associated with Dansgaard-Oeschger variability during MIS3, with dry and cool (warm and humid)  
549 conditions in southern Europe associated with cold stadial (warm interstadial) conditions at higher  
550 latitudes. A few quantitative climate reconstructions have been performed, for example, using pollen  
551 climate response surfaces at Lago Grande di Monticchio, Italy (Allen et al., 1999), or MAT reconstructions of  
552 pollen records from marine sediments (e.g. Sánchez-Goñi et al., 2002). Clearly, there is a need for further  
553 quantitative climate reconstructions incorporating a range of reconstruction techniques and proxies.

## 554 **7. Suggestions for future studies**

555 Considering the large number of Western European terrestrial palaeo-studies available in the literature, the  
556 relatively low number of records included in the present study reflects the difficulties related to obtaining  
557 quantitative climate proxies from terrestrial archives that are chronologically well-constrained (see Brauer  
558 et al., this issue). Based on the experience of making the present compilation, we have several suggestions  
559 on how future studies can provide the wider palaeo-community with more high-quality terrestrial records.

560 *Geographical key areas of interest for future investigations within the terrestrial palaeo-community.* The  
561 majority of existing Western European palaeoclimate records providing quantitative climate information  
562 are constrained to a relatively narrow latitudinal band from 53 to 45°N and records from Scandinavia and  
563 the Mediterranean are relatively scarce (Fig. 1). In addition, a high proportion of the investigated sites is  
564 located in mountainous areas. This uneven coverage of sites is not only geographical but also temporal, as

565 many high latitude records are associated with long interstadials, such as GI-14. There is therefore a need  
566 for more palaeoclimate reconstructions from the high latitudes (e.g. lacustrine records in Sweden) and  
567 from lowland areas in SW Europe (e.g. lowlands in France, Spain and Italy). Quantitative reconstructions  
568 covering the time interval before the LGM are very scarce in W Europe, limiting our knowledge of climate  
569 variability associated with DO changes.

570 *Inclusion of additional archives.* The present compilation consists of records from lakes, speleothems, ice  
571 cores, and terrestrial proxies in marine records. However, records of loess sequences, tree rings, and glacier  
572 geomorphology also constitute important contributions to the quantitative reconstruction of past climate  
573 conditions. Unfortunately, the chronological framework in many of these records is not well-developed or  
574 they are difficult to interpret in terms of climate variability. There is, however, potential for these archives  
575 to produce important climate reconstructions in the future.

576 *Proxies: towards better quantifying past climate.* This compilation has shown an unbalanced use of proxies  
577 to calibrate past climate conditions. Climate inferences from chironomid and pollen data follow consistent  
578 approaches and methods, whereas these approaches are more difficult in other proxies due to (1) the lack  
579 of adequate calibration data and numerical inference models and (2) the paucity of information on how  
580 climate influences the distribution and abundance of the proxies. More work is needed to increase the  
581 number of regional training sets (chironomids, pollen, diatoms) and to understand taphonomic processes  
582 and the response of proxies to climatic change. In addition, the recent development of new proxies (and  
583 methods) to produce quantitative reconstructions of past climatic conditions (e.g. combination of fluid  
584 inclusions analyses with clumped isotope data on speleothems or the application of the TEX86 index in lake  
585 sediments) provide exciting opportunities to improve our quantitative understanding of past climatic  
586 changes.

587 **Acknowledgments**

588 This work and the workshop leading to this publication have been supported by the Cost Action ES0907  
589 "Integrating ice core, marine and terrestrial records 60,000 to 8000 years ago (INTIMATE)". AM  
590 acknowledges the funding from the "Ramón y Cajal" postdoctoral program. We are indebted to Miguel  
591 Sevilla (IPE-CSIC) for designing Figure 1.  
592

593 **Figures:**

594 **Fig. 1:** Location map showing the records compiled (pink: lake sediments; white: speleothems; blue:  
595 terrestrial proxies on marine sediments). The Alpine region is enlarged to better indicate the included  
596 records. See text and Table 1 for more information on the archives and proxies compiled in this study.

597 **Fig. 2:** Temporal coverage (base and top) of all records included in this compilation. Gray bands indicate  
598 Greenland Interstadials (GIs) and pink bands the position of marine expression of Heinrich events.

599 **Fig. 3:** Map of main tephra occurrences in the Western European terrestrial palaeoclimate records  
600 mentioned in the text.

601 **Fig. 4:** Selected high-resolution terrestrial records from Western Europe from 16 to 8 ka BP. From top to  
602 bottom: NGRIP ice core (Rasmussen et al., 2006); Jansvatnet (Birks et al., 2012), Krakenes (Brooks and Birks,  
603 2001), Nadourcan (Watson et al., 2010), Fiddaun (van Asch and Hoek, 2012), Hijkermeer (Heiri et al., 2011),  
604 Klein Ven (van Asch et al., 2013), Ammersee (von Grafenstein et al., 1999), Egelsee (Larocque-Tobler, 2010),  
605 Gerzensee (Lotter et al., 2000, 2012) (including temperature reconstruction from chironomids and pollen)  
606 and Lago Picolo di Avigliana (Larocque and Finsinger, 2008) lakes; Savi (Frisia et al., 2005), Chauvet (Genty  
607 et al., 2006), and El Pindal (Moreno et al., 2010a) caves and La Roya (Muñoz Sobrino et al., 2013) and  
608 Monticchio lakes (Allen et al., 1999) (biome reconstruction derived from pollen data, indicating higher  
609 temperature and/or precipitation as the number increases). Latitudinal position of the selected sequences  
610 and the type of climate variable reconstructed are indicated. Shaded bands mark GS-1 and GS-2.1a  
611 intervals, based on the NGRIP ice core (Rasmussen et al., this issue). Black lines along GI-1 show the  
612 warming or cooling character of the different records.

613 **Fig 5:** Selected terrestrial records from Southwestern Europe from 60 to 20 ka BP compared to the NGRIP  
614 ice core record. From top to bottom:  $\delta^{18}\text{O}$  (‰) from the NGRIP ice core (Rasmussen et al., 2006);  $\delta^{13}\text{C}$  (‰)  
615 from Chauvet (Genty et al., 2006), Villars (Genty et al., 2010b) and El Pindal (Moreno et al., 2010a) caves,  
616 biome reconstruction from Monticchio lake derived from pollen data (Allen et al., 1999) and arboreal

617 pollen to non arboreal pollen ratios from marine core MD95-2043 (Fletcher and Sánchez Goñi, 2008;  
618 Sánchez-Goñi et al., 2002). Latitudinal position of the selected sequences is indicated. Shaded bands mark  
619 warm GIs, based on the NGRIP record (Rasmussen et al., this issue).

620 **Tables:**

621 **Table 1.** List of compiled records indicating the type of dating, the climate variable that was reconstructed  
622 and the proxy data that were quantified. Reference to published data is indicated.

623 **Table 2.** Advantages and limitations in the palaeoclimate reconstruction from the most common terrestrial  
624 archives.

625 **Electronic Supplementary Material:**

626 Information about methods to calibrate proxies in order to obtain quantitative data about temperature,  
627 precipitation or biomes. All 56 records are included in a standardized format.

628

**Table 1.** List of compiled records from Western Europe in the INTIMATE chronological framework, specifying the type of dating, the climate variable that was reconstructed and the proxy data that were quantified. Reference to published data is indicated for more information.

Nº	Archive	Country	Site	Altitude (m above or below sea level)	Type of dating	Reconstructed variable	Quantified proxy	Reference
1	Lake sediments	Finland	Sokli	220	C-14, palynostratigraphy, OSL	Temperature	Chironomids	(Engels et al., 2008a)
2		France	Lautrey	788	C-14, tephra	Temperature, lake level	Lithology, chironomids	(Heiri and Millet, 2005; Magny et al., 2006)
3			Les Echets	267	C-14, tephra	Temperature	Diatoms	(Ampel et al., 2010, 2009, 2008; Veres et al., 2009; Wohlfarth et al., 2008)
4		Germany	Eifel	565	C-14	Dust supply	Lightness, dust	(Seelos et al., 2009; Sirocko et al., 2013)
5			Friedländer Grosse Wiese	10	C-14, events, tephra	Temperature	Chironomids	(van Asch et al., 2012)
6			Holzmaar	425	Varve counting,	Temperature,	Pollen	(Litt et al., 2009)

					tephras, C-14	precipitation		
7			<b>Meerfelder Maar</b>	336.5	Varve counting, tephras, C-14	Temperature, precipitation	Pollen	(Litt et al., 2009)
8			<b>Rehwiese</b>	28	Varve counting, tephra	Temperature	Calcite layer thickness	(Neugebauer et al., 2012)
9			<b>Ammersee</b>	533	C-14, tephra	Isotopic composition of precipitation	Ostracods $\delta^{18}\text{O}$	(von Grafenstein et al., 1999)
10		Ireland	<b>Fiddaun</b>	30	C-14, events	Temperature	Chironomids	(van Asch and Hoek, 2012)
11			<b>Lough Nadourcan</b>	70	C-14	Temperature	Chironomids	(Watson et al., 2010)
12		Italy	<b>Accesa</b>	157	C-14, tephra	Temperature, precipitation, lake level	Lithology, pollen	(Magny, 2006; Magny et al., 2007)
13			<b>Frassino</b>	78	C-14	Precipitation	Bivalves $\delta^{18}\text{O}$	(Baroni et al., 2006)
14			<b>Preola</b>	4	C-14	Lake level	Lithology	(Magny et al., 2011)
15			<b>Lavarone</b>	1100	C-14, palynostratigraphy	Temperature	Chironomids	(Heiri et al., 2007)
16			<b>Piccolo di</b>	365	C-14, tephra	Temperature	Chironomids	(Larocque and Finsinger,

			<b>Avigliana</b>					2008)
17			<b>Ledro</b>	652	C-14	Temperature, precipitation, lake level	Lithology, pollen	(Joannin et al., 2013; Magny et al., 2009; Vanni�re et al., 2013)
18			<b>Grande di Monticchio</b>	656	varve dating, C-14, tephras	Biomes	Pollen	(Allen et al., 1999)
19		Netherlands	<b>Hijkermeer</b>	14	Palynostratigraphy	Temperature	Chironomids	(Heiri et al., 2011)
20	<b>Klein Ven</b>		28.5	C-14, palynostratigraphy	Temperature	Chironomids	(van Asch et al., 2013)	
21	<b>Usselo</b>		33	C-14, palynostratigraphy	Temperature	Coleoptera	(van Geel et al., 1989)	
22		Norway	<b>Jansvatnet</b>	53	C-14	Temperature	Chironomids	(Birks et al., 2012)
23			<b>Kr�kenes</b>	38	C-14	Temperature	Chironomids	(Brooks and Birks, 2001)
24		Spain	<b>Banyoles</b>	173	C-14, U-Th	Vegetation cover, Precipitation	Calcite $\delta^{18}\text{O}$ , $\delta^{13}\text{C}$	(P�rez-Obiol and Juli�, 1994; Valero-Garc�s et al., 1998)
25			<b>Enol</b>	1070	C-14	Temperature	Calcium content	(Moreno et al., 2010b)
26			<b>Estanya</b>	670	C-14	Lake level	Lithology	(Morell�n et al., 2009)
27			<b>Fuenteillejo</b>	635	C-14,	Lake level	Lithology	(Vegas et al., 2010)



					palaeomagnetism				
28			<b>Portalet</b>	1608	C-14	Lake level	Lithology	(González-Sampéris et al., 2006)	
29			<b>La Roya</b>	1802	C-14	Temperature	Chironomids	(Muñoz Sobrino et al., 2013)	
30		Switzerland	<b>Egelsee</b>	770	C-14	Temperature	Chironomids	(Larocque-Tobler, 2010; Wehrli et al., 2007)	
31			<b>Foppe</b>	1470	C-14	Temperature	Chironomids	(Samartin et al., 2012b)	
32			<b>Gerzensee</b>	603	isotope stratigraphy, palynostratigraphy, tephra	Temperature, Precipitation, lake level	Chironomids, pollen, lithology, cladocera	(Lotter et al., 2000, 2012; Magny, 2012; van Raden et al., 2012)	
33			<b>Hinterburgsee</b>	1515	C-14	Temperature	Chironomids	(Heiri et al., 2003)	
34			<b>Origlio</b>	416	C-14	Temperature	Chironomids	(Samartin et al., 2012a)	
35			<b>Maloja</b>	1815	C-14	Temperature	Chironomids	(Ilyashuk et al., 2009)	
36			UK	<b>Abernethy forest</b>	340	C-14	Temperature	Chironomids	(Brooks et al., 2012)
37				<b>Gransmoor</b>	8	C-14	Temperature	Coleoptera	(Blockley et al., 2004; Elias

								and Matthews, 2013; Walker et al., 1993)
38			<b>Llanilid</b>	60	C-14	Temperature	Coleoptera	(Blockley et al., 2004; Elias and Matthews, 2013; Walker et al., 2003)
39	Speleothems	France	<b>Chauvet- Chastm6</b>	205	U-Th	Soil and vegetation, precipitation	Calcite $\delta^{18}\text{O}$ , $\delta^{13}\text{C}$	(Genty et al., 2006)
40			<b>Villars-11</b>	175	U-Th	Soil and vegetation, precipitation	Calcite $\delta^{18}\text{O}$ , $\delta^{13}\text{C}$	(Genty et al., 2006)
41			<b>Villars-14</b>	175	U-Th	Soil and vegetation, precipitation	Calcite $\delta^{18}\text{O}$ , $\delta^{13}\text{C}$	(Genty et al., 2010a; Wainer et al., 2009)
42			<b>Villars-27</b>	175	U-Th	Soil and vegetation, precipitation	Calcite $\delta^{18}\text{O}$ , $\delta^{13}\text{C}$	(Genty et al., 2010a)
43			<b>Villars-9</b>	175	U-Th	Soil and vegetation, precipitation	Calcite $\delta^{18}\text{O}$ , $\delta^{13}\text{C}$	(Genty et al., 2003b)
44			Ireland	<b>Cragg</b>	80	U-Th	Soil and vegetation, temperature, precipitation	Calcite $\delta^{18}\text{O}$ , $\delta^{13}\text{C}$
45		Italy	<b>Corchia</b>	840	U-Th	Precipitation	Calcite $\delta^{18}\text{O}$ ,	(Zanchetta et al., 2007)

							$\delta^{13}\text{C}$	
46			<b>Grotta Savi</b>	441	U-Th	Temperature	Calcite $\delta^{18}\text{O}$ , $\delta^{13}\text{C}$	(Frisia et al., 2005)
47		Spain	<b>El Pindal cave</b>	24	U-Th	Soil and vegetation, precipitation	Calcite $\delta^{18}\text{O}$ , $\delta^{13}\text{C}$	(Moreno et al., 2010a)
48	Ice core	Greenland	<b>NGRIP</b>	2917	layer counting	Temperature	$\delta^{18}\text{O}$ isotopes	(Andersen et al., 2004)
49	Marine (pollen)	Alboran Sea	<b>ODP-906</b>	-1841	C-14, events	Temperature, precipitation	Pollen data	(Combourieu Nebout et al., 2009; Fletcher et al., 2010a; Genty et al., 2010b)
50			<b>MD95-2043</b>	-1108	C-14, events	Vegetation	Pollen data	(Fletcher and Sánchez Goñi, 2008; Sánchez-Goñi et al., 2002)
51		Iberian margin	<b>MD03-2697</b>	-2164	C-14	Vegetation	Pollen data	(Naughton et al., 2007)
52			<b>MD95-2039</b>	-3381	Events	Vegetation	Pollen data	(Roucoux et al., 2001)
53			<b>MD95-2042</b>	-3148	C-14, events	Vegetation	Pollen data	(Sánchez-Goñi et al., 2008, 2000, 1999, 2009)
54			<b>MD99-2331</b>	-2110	C-14, events	Vegetation	Pollen data	(Naughton et al., 2007)
55		Western France	<b>MD04-2845</b>	-4100	C-14, events	Vegetation	Pollen data	(Sánchez-Goñi et al., 2008)

56		Adriatic Sea	<b>MD90-917</b>	-1010	C-14, events	Temperature, precipitation	Pollen data	(Combourieu-Nebout et al., 2013)
----	--	--------------	-----------------	-------	--------------	-------------------------------	-------------	-------------------------------------

**Table 2.** Advantages and limitations in the palaeoclimate reconstruction from the most common terrestrial archives.

Archive	Advantages	Limitations
<b>Lake sediments</b>	<p>High resolution, high sedimentation rates, even laminated or varved sediments</p> <p>Quantifying past temperatures is possible from different lacustrine organisms groups</p> <p>Reconstructing past lake levels can be a way to explore water availability in the past</p> <p>Some lake sediments contain tephra layers</p>	<p>Lack of continuity in dry or cold climates</p> <p>Dating is difficult beyond C-14 range or when sediments have low organic content</p> <p>Lacustrine sedimentation is tightly linked to local factors – not always a good representation of past regional climate</p>
<b>Speleothems</b>	<p>High resolution, annual bands</p> <p>Precise chronological control (U-Th) under most common conditions</p>	<p>Lack of continuity in dry and cold climates</p> <p>Some speleothems can not be dated due to low U in the samples or high detrital content</p> <p>Accurate interpretation of stable isotopes usually requires other proxies</p>
<b>Ice cores</b>	<p>High resolution, annual bands</p> <p>Precise chronological control (varve counting)</p>	<p>Only obtainable from ice sheets</p> <p>Difficult to obtain quantitative temperature reconstructions</p>
<b>Loess</b>	<p>Proxy for atmospheric intensity in the past</p> <p>Dating comes from the combination of <sup>14</sup>C and OS� techniques</p>	<p>Difficult to obtain continuous records</p> <p>Complicated stratigraphy</p> <p>Limited spatial coverage</p>
<b>Tree rings</b>	<p>High resolution, annual bands</p> <p>Precise chronological control (tree-ring</p>	<p>Quantification of climate from tree rings can be problematic</p>

	counting and $^{14}\text{C}$ )	Scarce records covering INTIMATE chronological framework
<b>Glacier deposits</b>	Dating comes from the combination of different techniques ( $^{14}\text{C}$ , OSL, $^{10}\text{Be}$ , etc)	Difficult to obtain continuous records Difficult to obtain climate parameters in a quantitative way
<b>Terrestrial tracers in marine sediments</b>	Long, continuous archives Terrestrial information can be easily combined (under the same chronology) with marine data (SST, productivity, etc)	Source areas for terrestrial tracers may be poorly defined, and transport pathways may change over time and in response to climate changes

## References

- Abbott, P.M., Davies, S.M., 2012. Volcanism and the Greenland ice-cores: the tephra record. *Earth-Science Reviews* 115, 173–191.
- Alexanderson, H., Eskola, K., Helmens, K., 2008. Optical Dating of a Late Quaternary Sediment Sequence from Sokli, Northern Finland. *Geochronometria* 32, 51–59.
- Allen, J.R.M., Brandt, U., Brauer, A., Hubberten, H.W., Huntley, B., Keller, J., Kraml, M., Mackensen, A., Mingram, J., Negendank, J.F., Nowaczyk, N.R., Oberhänsli, H., Watts, W.A., Wulf, S., Zolitschka, B., 1999. Rapid environmental changes in southern Europe during the last glacial period. *Nature* 400, 740–743.
- Alley, R.B., Meese, D.A., Shuman, C.A., Gow, A.J., Taylor, K.C., Grootes, P.M., White, J.W.C., Ram, M., Waddington, E.D., Mayewski, P.A., Zielinski, G.A., 1993. Abrupt increase in Greenland snow accumulation at the end of the Younger Dryas event. *Nature* 362, 527–529.
- Ampel, L., Bigler, C., Wohlfarth, B., Risberg, J., Lotter, A.F., Veres, D., 2010. Modest summer temperature variability during DO cycles in western Europe. *Quaternary Science Reviews* 29, 1322–1327.
- Ampel, L., Wohlfarth, B., Risberg, J., Veres, D., 2008. Paleolimnological response to millennial and centennial scale climate variability during MIS 3 and 2 as suggested by the diatom record in Les Echets, France. *Quaternary Science Reviews* 27, 1493–1504. doi:10.1016/j.quascirev.2008.04.014
- Ampel, L., Wohlfarth, B., Risberg, J., Veres, D., Leng, M.J., Tillman, P.K., 2009. Diatom assemblage dynamics during abrupt climate change: the response of lacustrine diatoms to Dansgaard–Oeschger cycles during the last glacial period. *Journal of Paleolimnology* 44, 397–404. doi:10.1007/s10933-009-9350-7
- Andersen, K.K., Azuma, N., Barnola, J.-M., Bigler, M., Biscaye, P., Caillon, N., Chappellaz, J., Clausen, H.B., Dahl-Jensen, D., Fischer, H., Flückiger, J., Fritzsche, D., Fujii, Y., Goto-Azuma, K., Grønvold, K., Gundestrup, N.S., Hansson, M., Huber, C., Hvidberg, C.S., Johnsen, S.J., Jonsell, U., Jouzel, J., Kipfstuhl, S., Landais, A., Leuenberger, M., Lorrain, R., Masson-Delmotte, V., Miller, H., Motoyama,

- H., Narita, H., Popp, T., Rasmussen, S.O., Raynaud, D., Rothlisberger, R., Ruth, U., Samyn, D., Schwander, J., Shoji, H., Siggard-Andersen, M.-L., Steffensen, J.P., Stocker, T., Sveinbjörnsdóttir, A.E., Svensson, A., Takata, M., Tison, J.-L., Thorsteinsson, T., Watanabe, O., Wilhelms, F., White, J.W.C., 2004. High-resolution record of Northern Hemisphere climate extending into the last interglacial period. *Nature* 431, 147–151. doi:10.1038/nature02805
- Antoine, P., Rousseau, D.-D., Moine, O., Kunesch, S., Hatté, C., Lang, A., Tissoux, H., Zöller, L., 2009. Rapid and cyclic aeolian deposition during the Last Glacial in European loess: a high-resolution record from Nussloch, Germany. *Quaternary Science Reviews* 28, 2955–2973. doi:10.1016/j.quascirev.2009.08.001
- Antoine, P., Rousseau, D.-D., Zöller, L., Lang, A., Munaut, A.-V., Hatté, C., Fontugne, M., 2001. High-resolution record of the last Interglacial–glacial cycle in the Nussloch loess–palaeosol sequences, Upper Rhine Area, Germany. *Quaternary International* 76–77, 211–229. doi:10.1016/S1040-6182(00)00104-X
- Asmerom, Y., Polyak, V.J., Rasmussen, J.B.T., Burns, S.J., Lachniet, M., 2013. Multidecadal to multicentury scale collapses of Northern Hemisphere monsoons over the past millennium. *PNAS* 110, 9651–9656. doi:10.1073/pnas.1214870110
- Austin, W.E.N., Telford, R.J., Ninnemann, U.S., Brown, L., Wilson, L.J., Small, D.P., Bryant, C.L., 2011. North Atlantic reservoir ages linked to high Younger Dryas atmospheric radiocarbon concentrations. *Global and Planetary Change* 79, 226–233.
- Baroni, C., Zanchetta, G., Fallick, A.E., Longinelli, A., 2006. Mollusca stable isotope record of a core from Lake Frassino, northern Italy: hydrological and climatic changes during the last 14 ka. *The Holocene* 16, 827–837. doi:10.1191/0959683606hol975rp
- Battarbee, R.W., 2000. Palaeolimnological approaches to climate change, with special regard to the biological record. *Quaternary Science Reviews* 19, 107–124.



- Beaulieu, J.-L.D., Reille, M., 1984. A long Upper Pleistocene pollen record from Les Echets, near Lyon, France. *Boreas* 13, 111–132. doi:10.1111/j.1502-3885.1984.tb00066.x
- Becker, B., 1993. An 11,000-year German oak and pine dendrochronology for radiocarbon calibration. *Radiocarbon* 35, 201–213.
- Behre, K.-E., Hölzer, A., Lemdahl, G., 2005. Botanical macro-remains and insects from the Eemian and Weichselian site of Oerel (northwest Germany) and their evidence for the history of climate. *Veget Hist Archaeobot* 14, 31–53. doi:10.1007/s00334-005-0059-x
- Behre, K.-E., van der Plicht, J., 1992. Towards an absolute chronology for the last glacial period in Europe: radiocarbon dates from Oerel, northern Germany. *Veget Hist Archaeobot* 1, 111–117. doi:10.1007/BF00206091
- Birks, H.H., Jones, V.J., Brooks, S.J., Birks, H.J.B., Telford, R.J., Juggins, S., Peglar, S.M., 2012. From cold to cool in northernmost Norway: Lateglacial and early Holocene multi-proxy environmental and climate reconstructions from Jansvatnet, Hammerfest. *Quaternary Science Reviews* 33, 100–120. doi:10.1016/j.quascirev.2011.11.013
- Birks, H.J.B., Heiri, O., Seppä, H., Bjune, A.E., 2010. Strengths and weaknesses of quantitative climate reconstructions based on late-Quaternary biological proxies. *Open Ecology Journal* 3, 68–110.
- Björck, S., Kromer, B., Johnsen, S.J., Bennike, O., Hammarlund, D., Lemdahl, G., Possnert, G., Rasmussen, T., Wohlfarth, B., Hammer, C.U., Spurk, M., 1996. Synchronized terrestrial-atmospheric deglacial records around the North Atlantic. *Science* 274, 1155–1160.
- Björck, S., Walker, M.J.C., Cwynar, L., Johnsen, S.J., Knudsen, K.-L., Lowe, J.J., Wohlfarth, B., group, I., 1998. An event stratigraphy for the last termination in the North Atlantic based on the Greenland Ice core record: a proposal by the INTIMATE group. *Journal of Quaternary Science* 13, 283–292.
- Blaauw, M., 2011. Out of tune: the dangers of aligning proxy archives. *Quaternary Science Reviews In Press*, Corrected Proof. doi:10.1016/j.quascirev.2010.11.012

- Blaga, C.I., Reichert, G.-J., Lotter, A.F., Anselmetti, F.S., Sinninghe Damsté, J.S., 2013. A TEX86 lake record suggests simultaneous shifts in temperature in Central Europe and Greenland during the last deglaciation. *Geophysical Research Letters* 40, 948–953. doi:10.1002/grl.50181
- Blockley, S.P.E., Lane, C.S., Hardiman, M., Rasmussen, S.O., Seierstad, I.K., Steffensen, J.P., Svensson, A., Lotter, A.F., Turney, C.S.M., Bronk Ramsey, C., 2012. Synchronisation of palaeoenvironmental records over the last 60,000 years, and an extended INTIMATE event stratigraphy to 48,000 b2k. *Quaternary Science Reviews* 36, 2–10. doi:10.1016/j.quascirev.2011.09.017
- Blockley, S.P.E., Lowe, J.J., Walker, M.J.C., Asioli, A., Trincardi, F., Coope, G.R., Donahue, R.E., 2004. Bayesian analysis of radiocarbon chronologies: examples from the European Late-glacial. *Journal of Quaternary Science* 19, 159–175. doi:10.1002/jqs.820
- Boch, R., Cheng, H., Spötl, C., Edwards, R.L., Wang, X., Häuselmann, P., 2011. NALPS: a precisely dated European climate record 120–60 ka. *Clim. Past Discuss.* 7, 1049–1072. doi:10.5194/cpd-7-1049-2011
- Borsato, A., Frisia, S., Fairchild, I.J., Somogyi, A., Susini, J., 2007. Trace element distribution in annual stalagmite laminae mapped by micrometer-resolution X-ray fluorescence: Implications for incorporation of environmentally significant species. *Geochimica et Cosmochimica Acta* 71, 1494–1512.
- Bos, J. a. A., Helmens, K.F., Bohncke, S.J.P., Seppä, H., Birks, H.J.B., 2009. Flora, vegetation and climate at Sokli, northeastern Fennoscandia, during the Weichselian Middle Pleniglacial. *Boreas* 38, 335–348. doi:10.1111/j.1502-3885.2008.00070.x
- Bos, J.A.A., Bohncke, S.J.P., Kasse, C., Vandenberghe, J., 2001. Vegetation and climate during the Weichselian Early Glacial and Pleniglacial in the Niederlausitz, eastern Germany — macrofossil and pollen evidence. *Journal of Quaternary Science* 16, 269–289. doi:10.1002/jqs.606

- Bourdin, C., Douville, E., Genty, D., 2011. Alkaline-earth metal and rare-earth element incorporation control by ionic radius and growth rate on a stalagmite from the Chauvet Cave, Southeastern France. *Chemical Geology* 290, 1–11.
- Bout-Roumazielles, V., Combourieu Nebout, N., Peyron, O., Cortijo, E., Landais, A., Masson-Delmotte, V., 2007. Connection between South Mediterranean climate and North African atmospheric circulation during the last 50,000 yr BP North Atlantic cold events. *Quaternary Science Reviews* 26, 3197–3215.
- Brauer, A., Endres, C., Günter, C., Litt, T., Stebich, M., Negendank, J.F.W., 1999. High resolution sediment and vegetation responses to Younger Dryas climate change in varved lake sediments from Meerfelder Maar, Germany. *Quaternary Science Reviews* 18, 321–329. doi:10.1016/S0277-3791(98)00084-5
- Brauer, A., Endres, C., Negendank, J.F.W., 1999. Lateglacial calendar year chronology based on annually laminated sediments from Lake Meerfelder Maar, Germany. *Quaternary International* 61, 17–25.
- Brauer, A., Mingram, J., Frank, U., Günter, C., Schettler, G., Wulf, S., Zolitschka, B., Negendank, J.F.W., 2000. Abrupt environmental oscillations during the Early Weichselian recorded at Lago Grande di Monticchio, southern Italy. *Quaternary International* 73/74, 79–90.
- Brooks, S.J., Birks, H.J., 2001. Chironomid-inferred air temperatures from Lateglacial and Holocene sites in north-west Europe: progress and problems. *Quaternary Science Reviews* 20, 1723–1741. doi:10.1016/S0277-3791(01)00038-5
- Brooks, S.J., Birks, H.J.B., 2000. Chironomid-inferred Lateglacial - early Holocene mean July air temperatures for Kråkenes lake, western Norway. *Journal of Paleolimnology* 23, 77–89.
- Brooks, S.J., Matthews, I.P., Birks, H.H., Birks, H.J.B., 2012. High resolution Lateglacial and early-Holocene summer air temperature records from Scotland inferred from chironomid assemblages. *Quaternary Science Reviews* 41, 67–82. doi:10.1016/j.quascirev.2012.03.007

- Buchardt, S.L., Clausen, H.B., Vinther, B.M., Dahl-Jensen, D., 2012. Investigating the past and recent delta O-18-accumulation relationship seen in Greenland ice cores. *Clim. Past.* 8, 2053–2059. doi:10.5194/cp-8-2053-2012
- Cebria, J.M., López-Ruiz, J., Doblas, M., Oyarzun, R., Hertogen, J., Benito, R., 2000. Geochemistry of the Quaternary alkali basalts of Garrotxa (NE Volcanic Province, Spain): a case of double enrichment of the mantle lithosphere. *Journal of Volcanology and Geothermal Research* 102, 217–235.
- Clark, P.U., Shakun, J.D., Baker, P.A., Bartlein, P.J., Brewer, S., Brook, E., Carlson, A.E., Cheng, H., Kaufman, D.S., Liu, Z., 2012. Global climate evolution during the last deglaciation. *Proceedings of the National Academy of Sciences* 109, E1134–E1142.
- Clement, A.C., Peterson, L.C., 2008. Mechanisms of abrupt climate change of the last glacial period. *Rev. Geophys.* 46, RG4002. doi:10.1029/2006RG000204
- Combourieu Nebout, N., Peyron, O., Dormoy, I., Desprat, S., Beaudouin, C., Kotthoff, U., Marret, F., 2009. Rapid climatic variability in the west Mediterranean during the last 25 000 years from high resolution pollen data. *Climate of the Past* 5, 503–521.
- Combourieu-Nebout, N., Peyron, O., Bout-Roumazielles, V., Goring, S., Dormoy, I., Joannin, S., Sadori, L., Siani, G., Magny, M., 2013. Holocene vegetation and climate changes in the central Mediterranean inferred from a high-resolution marine pollen record (Adriatic Sea). *Clim. Past* 9, 2023–2042. doi:10.5194/cp-9-2023-2013
- Coope, G.R., 2002. Changes in the Thermal Climate in Northwestern Europe during Marine Oxygen Isotope Stage 3, Estimated from Fossil Insect assemblages. *Quaternary Research* 57, 401–408. doi:10.1006/qres.2002.2332
- Coope, G.R., Shotton, F.W., Strachan, I., Dance, S.P., 1961. A Late Pleistocene Fauna and Flora from Upton Warren, Worcestershire. *Phil. Trans. R. Soc. Lond. B* 244, 379–421. doi:10.1098/rstb.1961.0012

- Cruz, F.W., Burns, S., Karmann, I., Sharp, W.D., Vuille, M., Ferrari, J.A., 2006. A stalagmite record of changes in atmospheric circulation and soil processes in the Brazilian subtropics during the Late Pleistocene. *Quaternary Science Reviews* 25, 2749–2761.
- Daeron, M., Guo, W., Eiler, J., Genty, D., Blamart, D., Boch, R., Drysdale, R., Maire, R., Wainer, K., Zanchetta, G., 2011. (13)C(18)O clumping in speleothems: Observations from natural caves and precipitation experiments. *Geochimica et Cosmochimica Acta* 75, 3303–3317.
- Daeron, M., Guo, W., Eiler, J., Genty, D., Wainer, K., Affek, H., Vonhof, H., Blamart, D., 2008. Absolute speleo-thermometry, using clumped isotope measurements to correct for kinetic isotope fractionations induced by CO<sub>2</sub> degassing. *Geochimica et Cosmochimica Acta* 72, A193–a193.
- Dahl-Jensen, D., Albert, M.R., Aldahan, A., Azuma, N., Balslev-Clausen, D., Baumgartner, M., Berggren, A.M., Bigler, M., Binder, T., Blunier, T., Bourgeois, J.C., Brook, E.J., Buchardt, S.L., Buizert, C., Capron, E., Chappellaz, J., Chung, J., Clausen, H.B., Cvijanovic, I., Davies, S.M., Ditlevsen, P., Eicher, O., Fischer, H., Fisher, D.A., Fleet, L.G., Gfeller, G., Gkinis, V., Gogineni, S., Goto-Azuma, K., Grinsted, A., Gudlaugsdottir, H., Guillevic, M., Hansen, S.B., Hansson, M., Hirabayashi, M., Hong, S., Hur, S.D., Huybrechts, P., Hvidberg, C.S., Iizuka, Y., Jenk, T., Johnsen, S.J., Jones, T.R., Jouzel, J., Karlsson, N.B., Kawamura, K., Keegan, K., Kettner, E., Kipfstuhl, S., Kjaer, H.A., Koutnik, M., Kuramoto, T., Kohler, P., Laepple, T., Landais, A., Langen, P.L., Larsen, L.B., Leuenberger, D., Leuenberger, M., Leuschen, C., Li, J., Lipenkov, V., Martinerie, P., Maselli, O.J., Masson-Delmotte, V., McConnell, J.R., Miller, H., Mini, O., Miyamoto, A., Montagnat-Rentier, M., Mulvaney, R., Muscheler, R., Orsi, A.J., Paden, J., Panton, C., Pattyn, F., Petit, J.R., Pol, K., Popp, T., Possnert, G., Prie, F., Prokopiou, M., Quiquet, A., Rasmussen, S.O., Raynaud, D., Ren, J., Reutenauer, C., Ritz, C., Rockmann, T., Rosen, J.L., Rubino, M., Rybak, O., Samyn, D., Sapart, C.J., Schilt, A., Schmidt, A.M.Z., Schwander, J., Schupbach, S., Seierstad, I., Severinghaus, J.P., et al., 2013. Eemian interglacial reconstructed from a Greenland folded ice core. *Nature* 493, 489–494. doi:10.1038/nature11789

- Daniau, A.-L., Goñi, M.F.S., Duprat, J., 2009. Last glacial fire regime variability in western France inferred from microcharcoal preserved in core MD04-2845, Bay of Biscay. *Quaternary Research* 71, 385–396. doi:10.1016/j.yqres.2009.01.007
- Daniau, A.-L., Sánchez-Goñi, M.F., Beaufort, L., Laggoun-Défarge, F., Loutre, M.F., Duprat, J., 2007. Dansgaard-Oeschger climatic variability revealed by fire emissions in southwestern Iberia. *Quaternary Science Reviews* 26, 1369–1383.
- Dansgaard, W., Johnsen, S.J., Clausen, H.B., Dahl-Jensen, D., Gundestrup, N.S., Hammer, C.U., Hvidberg, C.S., Steffensen, J.P., Sveinbjörnsdottir, A.E., Jouzel, J., Bond, G., 1993. Evidence for general instability of past climate from a 250-kyr ice-core record. *Nature* 364, 218–220.
- Deplazes, G., Lückge, A., Peterson, L.C., Timmermann, A., Hamann, Y., Hughen, K.A., Röhl, U., Laj, C., Cane, M.A., Sigman, D.M., Haug, G.H., 2013. Links between tropical rainfall and North Atlantic climate during the last glacial period. *Nature Geosci* 6, 213–217. doi:10.1038/ngeo1712
- Dorale, J.A., Edwards, R.L., Ito, E., Gonzales, L.A., 1998. Climate and vegetation history of the Midcontinent from 75 to 25 ka: A speleothem record from Crevice Cave, Missouri, USA. *Science* 282, 1871–1874.
- Drysdale, R.N., Zanchetta, G., Hellstrom, J.C., Fallick, A.E., Zhao, J.X., 2005. Stalagmite evidence for the onset of the Last Interglacial in southern Europe at 129 +/- 1 ka. *Geophys Res Lett* 32, 1–4.
- Dublyansky, Y.V., Spotl, C., 2009. Hydrogen and oxygen isotopes of water from inclusions in minerals: design of a new crushing system and on-line continuous-flow isotope ratio mass spectrometric analysis. *Rapid Communications in Mass Spectrometry* 23, 2605–2613.
- Elias, S.A., Matthews, I.P., 2013. A comparison of reconstructions based on aquatic and terrestrial beetle assemblages: Late glacial–Early Holocene temperature reconstructions for the British Isles. *Quaternary International*. doi:10.1016/j.quaint.2013.08.004

- Engels, S., Bohncke, S.J.P., Bos, J. a. A., Brooks, S.J., Heiri, O., Helmens, K.F., 2008a. Chironomid-based palaeotemperature estimates for northeast Finland during Oxygen Isotope Stage 3. *J Paleolimnol* 40, 49–61. doi:10.1007/s10933-007-9133-y
- Engels, S., Bohncke, S.J.P., Bos, J.A.A., Heiri, O., Vandenberghe, J., Wallinga, J., 2008b. Environmental inferences and chironomid-based temperature reconstructions from fragmentary records of the Weichselian Early Glacial and Pleniglacial periods in the Niederlausitz area (eastern Germany). *Palaeogeography, Palaeoclimatology, Palaeoecology* 260, 405–416. doi:10.1016/j.palaeo.2007.12.005
- EPICA, C.M., 2006. One-to-one coupling of glacial climate variability in Greenland and Antarctica 444, 195–198.
- Etien, N., Daux, V., Masson-Delmotte, V., Mestre, O., Stievenard, M., Guillemin, M.T., Boettger, T., Breda, N., Haupt, M., Perraud, P.P., 2008. Summer maximum temperature in northern France over the past century: instrumental data versus multiple proxies (tree-ring isotopes, grape harvest dates and forest fires). *Climatic Change* 94, 429–456. doi:10.1007/s10584-008-9516-8
- Fleitmann, D., Cheng, H., Badertscher, S., Edwards, R.L., Mudelsee, M., Gokturk, O.M., Fankhauser, A., Pickering, R., Raible, C.C., Matter, A., Kramers, J., Tuysuz, O., 2009. Timing and climatic impact of Greenland interstadials recorded in stalagmites from northern Turkey. *Geophysical Research Letters* 36, -.
- Fletcher, W.J., Sánchez Goñi, M.F., 2008. Orbital- and sub-orbital-scale climate impacts on vegetation of the western Mediterranean basin over the last 48,000 yr. *Quaternary Research* 70, 451–464.
- Fletcher, W.J., Sánchez Goñi, M.F., Allen, J.R.M., Cheddadi, R., Combourieu-Nebout, N., Huntley, B., Lawson, I., Londeix, L., Magri, D., Margari, V., Müller, U.C., Naughton, F., Novenko, E., Roucoux, K., Tzedakis, P.C., 2010a. Millennial-scale variability during the last glacial in vegetation records from Europe. *Quaternary Science Reviews* 29, 2839–2864.

- Fletcher, W.J., Sánchez Goñi, M.F., Peyron, O., Dormoy, I., 2010b. Abrupt climate changes of the last deglaciation detected in a western Mediterranean forest record. *Climate of the Past* 6, 245–264.
- Florschütz, F., Menéndez Amor, J., Wijmstra, T.A., 1971. Palynology of a thick quaternary succession in southern Spain. *Palaeogeography, Palaeoclimatology, Palaeoecology* 10, 233–264. doi:10.1016/0031-0182(71)90049-6
- Follieri, M., Giardini, M., Magri, D., Sadori, L., 1998. PALYNOSTRATIGRAPHY OF THE LAST GLACIAL PERIOD IN THE VOLCANIC REGION OF CENTRAL ITALY. *Quaternary International* 47–48, 3–20. doi:10.1016/S1040-6182(97)00065-7
- Follieri, M., Magri, D., Sadori, L., 1989. Pollen stratigraphical synthesis from Valle di Castiglione (Roma). *Quaternary International* 3, 81–84.
- Friedrich, M., Remmele, S., Kromer, B., Hofmann, J., Spurk, M., Kaiser, K.F., Orcel, C., Küppers, M., 2004. The 12,460-year Hohenheim oak and pine tree-ring chronology from central Europe - A unique annual record for radiocarbon calibration and paleoenvironment reconstructions. *Radiocarbon* 46, 1111–1122.
- Friedrich, M., Remmele, S., Kromer, B., Hofmann, J., Spurk, M., Kauser, K.F., Orcel, C., Kuppers, M., 2007. The 12,460-year Hohenheim oak and pine tree-ring chronology from Central Europe; a unique annual record for radiocarbon calibration and paleoenvironment reconstructions. *Radiocarbon* 46, 1111–1122. doi:10.2458/azu\_js\_rc.v46i3.4172
- Frisia, S., Borsato, A., Spötl, C., Villa, I.M., Cucchi, F., 2005. Climate variability in the SE Alps of Italy over the past 17 000 years reconstructed from a stalagmite record. *Boreas* 34, 445–455.
- García-Ruiz, J.M., Martí-Bono, C., Peña-Monné, J.L., Sancho, C., Rhodes, E.J., Valero-Garcés, B., González-Sampériz, P., Moreno, A., 2013. Glacial and Fluvial Deposits in the Aragón Valley, Central-Western Pyrenees: Chronology of the Pyrenean Late Pleistocene Glaciers. *Geografiska Annaler: Series A, Physical Geography* 95, 15–32. doi:10.1111/j.1468-0459.2012.00478.x



- Genty, D., Blamart, D., Ghaleb, B., Plagnes, V., Causse, C., Bakalowicz, M., Zouari, K., Chkir, N., Hellstrom, J., Wainer, K., Bourges, F., 2006. Timing and dynamics of the last deglaciation from European and North African  $\delta^{13}C$  stalagmite profiles - comparison with Chinese and South Hemisphere stalagmites. *Quaternary Science Reviews* 25, 2118–2142.
- Genty, D., Blamart, D., Ouahdi, R., Gilmour, M., Baker, A., Jouzel, J., Van-Exter, S., 2003a. Precise dating of Dansgaard-Oeschger climate oscillations in western Europe from stalagmite data. *Nature* 421, 833–837.
- Genty, D., Blamart, D., Ouahdi, R., Gilmour, M.A., Baker, A., Jouzel, J., Van-Exter, S., 2003b. Precise dating of Dansgaard-Oeschger climate oscillation in western Europe from stalagmite data. *Nature* 421, 833–837.
- Genty, D., Combourieu-Nebout, N., Peyron, O., Blamart, D., Wainer, K., Mansuri, F., Ghaleb, B., Isabello, L., Dormoy, I., von Grafenstein, U., Bonelli, S., Landais, A., Brauer, A., 2010a. Isotopic characterization of rapid climatic events during OIS3 and OIS4 in Villars Cave stalagmites (SW-France) and correlation with Atlantic and Mediterranean pollen records. *Quaternary Science Reviews* 29, 2799–2820.
- Genty, D., Combourieu-Nebout, N., Peyron, O., Blamart, D., Wainer, K., Mansuri, F., Ghaleb, B., Isabello, L., Dormoy, I., von Grafenstein, U., Bonelli, S., Landais, A., Brauer, A., 2010b. Isotopic characterization of rapid climatic events during OIS3 and OIS4 in Villars Cave stalagmites (SW-France) and correlation with Atlantic and Mediterranean pollen records. *Quaternary Science Reviews* 29, 2799–2820. doi:10.1016/j.quascirev.2010.06.035
- González-Sampériz, P., Valero-Garcés, B.L., Moreno, A., Jalut, G., García-Ruiz, J.M., Martí-Bono, C., Delgado-Huertas, A., Navas, A., Otto, T., Dedoubat, J.J., 2006. Climate variability in the Spanish Pyrenees during the last 30,000 yr revealed by the El Portalet sequence. *Quaternary Research* 66, 38–52.

- Guo, W., Daeron, M., Niles, P., Genty, D., Kim, S.T., Vonhof, H., Affek, H., Wainer, K., Blamart, D., Eiler, J., 2008. C-13-O-18 bonds in dissolved inorganic carbon: Implications for carbonate clumped isotope thermometry. *Geochimica et Cosmochimica Acta* 72, A336–a336.
- Hatte, C., Pessenda, L.C., Lang, A., Paterne, M., 2001. Development of accurate and reliable (super 14) C chronologies for loess deposits; application to the loess sequence of Nussloch (Rhine Valley, Germany). *Radiocarbon* 43, 611–618. doi:10.2458/azu\_js\_rc.v.3892
- Hättestrand, M., Robertsson, A.-M., 2010. Weichselian interstadials at Riipiharju, northern Sweden – interpretation of vegetation and climate from fossil and modern pollen records. *Boreas* 39, 296–311. doi:10.1111/j.1502-3885.2009.00129.x
- Heiri, O., Brooks, S.J., Birks, H.J.B., Lotter, A.F., 2011. A 274-lake calibration data-set and inference model for chironomid-based summer air temperature reconstruction in Europe. *Quaternary Science Reviews* 30, 3445–3456. doi:10.1016/j.quascirev.2011.09.006
- Heiri, O., Cremer, H., Engels, S., Hoek, W.Z., Peeters, W., Lotter, A.F., 2007. Lateglacial summer temperatures in the Northwest European lowlands: a chironomid record from Hijkermeer, the Netherlands. *Quaternary Science Reviews* 26, 2420–2437.
- Heiri, O., Lotter, A.F., Hausmann, S., Kienast, F., 2003. A chironomid-based Holocene summer air temperature reconstruction from the Swiss Alps. *The Holocene* 13, 477–484. doi:10.1191/0959683603hl640ft
- Heiri, O., Millet, L., 2005. Reconstruction of Late Glacial summer temperatures from chironomid assemblages in Lac Lautrey (Jura, France). *Journal of Quaternary Science* 20, 33–44. doi:10.1002/jqs.895
- Hellstrom, J., 2003. Rapid and accurate U/Th dating using parallel ion-counting multi-collector ICP-MS. *Journal of Analytical Atomic Spectrometry* 18, 1346–1351.

- Hellstrom, J., McCulloch, M., Stone, J., 1998. A detailed 31,000-year record of climate and vegetation change, from the isotope geochemistry of two New Zealand speleothems. *Quaternary research* 50, 167–178.
- Helmens, K.F., Bos, J. a. A., Engels, S., Meerbeeck, C.J.V., Bohncke, S.J.P., Renssen, H., Heiri, O., Brooks, S.J., Seppä, H., Birks, H.J.B., Wohlfarth, B., 2007a. Present-day temperatures in northern Scandinavia during the last glaciation. *Geology* 35, 987–990. doi:10.1130/G23995A.1
- Helmens, K.F., Engels, S., 2010. Ice-free conditions in eastern Fennoscandia during early Marine Isotope Stage 3: lacustrine records. *Boreas* 39, 399–409. doi:10.1111/j.1502-3885.2010.00142.x
- Helmens, K.F., Johansson, P.W., Räsänen, M.E., Alexanderson, H., Eskola, K.O., 2007b. Ice-free intervals continuing into Marine Isotope Stage 3 at Sokli in the central area of the Fennoscandian glaciations.
- Helmens, K.F., Risberg, J., Jansson, K.N., Weckström, J., Berntsson, A., Tillman, P.K., Johansson, P.W., Wastegård, S., 2009. Early MIS 3 glacial lake evolution, ice-marginal retreat pattern and climate at Sokli (northeastern Fennoscandia). *Quaternary Science Reviews* 28, 1880–1894. doi:10.1016/j.quascirev.2009.03.001
- Hemming, S.R., 2004. Heinrich events: massive Late Pleistocene detritus layers of the North Atlantic and their global imprint. *Reviews of Geophysics* 42, doi: 10.1029/20003RG000128.
- Hodell, D.A., Evans, H.F., Channell, J.E.T., Curtis, J.H., 2010. Phase relationships of North Atlantic ice-rafted debris and surface-deep climate proxies during the last glacial period. *Quaternary Science Reviews* 29, 3875–3886.
- Huijzer, B., Vandenberghe, J., 1998. Climatic reconstruction of the Weichselian Pleniglacial in northwestern and Central Europe. *Journal of Quaternary Science* 13, 391–417. doi:10.1002/(SICI)1099-1417(1998090)13:5<391::AID-JQS397>3.0.CO;2-6
- Ilyashuk, B., Gobet, E., Heiri, O., Lotter, A.F., van Leeuwen, J.F.N., van der Knaap, W.O., Ilyashuk, E., Oberli, F., Ammann, B., 2009. Lateglacial environmental and climatic changes at the Maloja Pass, Central

- Swiss Alps, as recorded by chironomids and pollen. *Quaternary Science Reviews* 28, 1340–1353.  
doi:10.1016/j.quascirev.2009.01.007
- Ivy-Ochs, S., Kerschner, H., Maisch, M., Christl, M., Kubik, P.W., Schlüchter, C., 2009. Latest Pleistocene and Holocene glacier variations in the European Alps. *Quaternary Science Reviews* 28, 2137–2149.  
doi:10.1016/j.quascirev.2009.03.009
- Joannin, S., Vanni re, B., Galop, D., Peyron, O., Haas, J.N., Gilli, A., Chapron, E., Wirth, S.B., Anselmetti, F., Desmet, M., Magny, M., 2013. Climate and vegetation changes during the Lateglacial and early–middle Holocene at Lake Ledro (southern Alps, Italy). *Clim. Past* 9, 913–933. doi:10.5194/cp-9-913-2013
- Johnsen, S.J., Dahl-Jensen, D., Gundestrup, N.S., Steffensen, J.P., Clausen, H.B., Miller, H., Masson-Delmotte, V., Sveinbj rnsd ttir, A.E., White, J., 2001. Oxygen isotope and palaeotemperature records from six Greenland ice-core stations: Camp Century, Dye-3, GRIP, GISP2, Renland and NorthGRIP. *Journal of Quaternary Science* 16, 299–307.
- Juggins, S., 2013. Quantitative reconstructions in palaeolimnology: new paradigm or sick science? *Quaternary Science Reviews* 64, 20–32. doi:10.1016/j.quascirev.2012.12.014
- Kadereit, A., Kind, C.-J., Wagner, G.A., 2013. The chronological position of the Lohne Soil in the Nussloch loess section – re-evaluation for a European loess-marker horizon. *Quaternary Science Reviews* 59, 67–86. doi:10.1016/j.quascirev.2012.10.026
- Kaiser, K.F., Friedrich, M., Miramont, C., Kromer, B., Sgier, M., Schaub, M., Boeren, I., Remmele, S., Talamo, S., Guibal, F., Sivan, O., 2012. Challenging process to make the Lateglacial tree-ring chronologies from Europe absolute – an inventory. *Quaternary Science Reviews* 36, 78–90.
- Lane, C.S., Andri, M., Cullen, V.L., Blockley, S.P.E., 2011a. The occurrence of distal Icelandic and Italian tephra in the Lateglacial of Lake Bled, Slovenia. *Quaternary Science Reviews* 30, 1013–1018.
- Lane, C.S., Blockley, S.P.E., Bronk Ramsey, C., Lotter, A.F., 2011b. Tephrochronology and absolute centennial scale synchronisation of European and Greenland records for the last glacial to

- interglacial transition: a case study of Soppensee and NGRIP. *Quaternary International* 246, 145–156.
- Lane, C.S., Blockley, S.P.E., Lotter, A.F., Finsinger, W., Filippi, M.L., Matthews, I.P., 2012. A regional tephrostratigraphic framework for central and southern European climate archives during the Last Glacial to Interglacial Transition: comparisons north and south of the Alps. *Quaternary Science Reviews* 36, 50–58.
- Lane, C.S., Brauer, A., Blockley, S.P.E., Dulski, P., 2013. Volcanic ash reveals time-transgressive abrupt climate change during the Younger Dryas. *Geology*. doi:10.1130/G34867.1
- Lang, A., Hatté, C., Rousseau, D.-D., Antoine, P., Fontugne, M., Zöller, L., Hambach, U., 2003. High-resolution chronologies for loess: comparing AMS <sup>14</sup>C and optical dating results. *Quaternary Science Reviews* 22, 953–959. doi:10.1016/S0277-3791(03)00035-0
- Larocque, I., Finsinger, W., 2008. Late-glacial chironomid-based temperature reconstructions for Lago Piccolo di Avigliana in the southwestern Alps (Italy). *Palaeogeography, Palaeoclimatology, Palaeoecology* 257, 207–223. doi:10.1016/j.palaeo.2007.10.021
- Larocque-Tobler, I., 2010. Reconstructing temperature at Egelsee, Switzerland, using North American and Swedish chironomid transfer functions: potential and pitfalls. *J Paleolimnol* 44, 243–251. doi:10.1007/s10933-009-9400-1
- Leng, M.J., Henderson, A.C.G., 2013. Recent advances in isotopes as palaeolimnological proxies. *J Paleolimnol* 49, 481–496. doi:10.1007/s10933-012-9667-5
- Lézine, A.M., Denèfle, M., 1997. Enhanced anticyclonic circulation in the eastern North Atlantic during cold intervals of the last deglaciation inferred from deep-sea pollen records. *Geology* 25, 119–122.
- Litt, T., Schölzel, C., Kühl, N., Brauer, A., 2009. Vegetation and climate history in the Westeifel Volcanic Field (Germany) during the past 11 000 years based on annually laminated lacustrine maar sediments. *Boreas* 38, 679–690. doi:10.1111/j.1502-3885.2009.00096.x

- Lotter, A., Birks, H.J., Eicher, U., Hofmann, W., Schwander, J., Wick, L., 2000. Younger Dryas and Allerød summer temperatures at Gerzensee (Switzerland) inferred from fossil pollen and cladoceran assemblages. *Palaeogeography, Palaeoclimatology, Palaeoecology* 159, 349–361. doi:10.1016/S0031-0182(00)00093-6
- Lotter, A.F., Heiri, O., Brooks, S., van Leeuwen, J.F.N., Eicher, U., Ammann, B., 2012. Rapid summer temperature changes during Termination 1a: high-resolution multi-proxy climate reconstructions from Gerzensee (Switzerland). *Quaternary Science Reviews* 36, 103–113. doi:10.1016/j.quascirev.2010.06.022
- Lunkka, J.P., Murray, A., Korpela, K., 2008. Weichselian sediment succession at Ruunaa, Finland, indicating a Mid-Weichselian ice-free interval in eastern Fennoscandia. *Boreas* 37, 234–244. doi:10.1111/j.1502-3885.2007.00021.x
- Magny, M., 2006. Climatic oscillations in central Italy during the Last Glacial-Holocene transition: the record from Lake Accesa. *Journal of Quaternary Science* 21, 311–320.
- Magny, M., 2012. Climatic and environmental changes reflected by lake-level fluctuations at Gerzensee from 14,850 to 13,050yrBP. *Palaeogeography, Palaeoclimatology, Palaeoecology*. doi:10.1016/j.palaeo.2012.05.003
- Magny, M., Aalbersberg, G., Bégeot, C., Benoit-Ruffaldi, P., Bossuet, G., Disnar, J.-R., Heiri, O., Laggoun-Defarge, F., Mazier, F., Millet, L., Peyron, O., Vannièrè, B., Walter-Simonnet, A.-V., 2006. Environmental and climatic changes in the Jura mountains (eastern France) during the Lateglacial–Holocene transition: a multi-proxy record from Lake Lautrey. *Quaternary Science Reviews* 25, 414–445. doi:10.1016/j.quascirev.2005.02.005
- Magny, M., Combourieu Nebout, N., de Beaulieu, J.L., Bout-Roumazièlles, V., Colombaroli, D., Desprat, S., Francke, A., Joannin, S., Peyron, O., Revel, M., Sadori, L., Siani, G., Sicre, M.A., Samartin, S., Simonneau, A., Tinner, W., Vannièrè, B., Wagner, B., Zanchetta, G., Anselmetti, F., Brugiapaglia, E., Chapron, E., Debret, M., Desmet, M., Didier, J., Essallami, L., Galop, D., Gilli, A., Haas, J.N., Kallel, N.,

- Millet, L., Stock, A., Turon, J.L., Wirth, S., 2013a. North–south palaeohydrological contrasts in the central Mediterranean during the Holocene: tentative synthesis and working hypotheses. *Climate of the Past Discussions* 9, 1901–1967. doi:10.5194/cpd-9-1901-2013
- Magny, M., Combourieu-Nebout, N., de Beaulieu, J.L., Bout-Roumazielles, V., Colombaroli, D., Desprat, S., Francke, A., Joannin, S., Ortu, E., Peyron, O., Revel, M., Sadori, L., Siani, G., Sicre, M.A., Samartin, S., Simonneau, A., Tinner, W., Vanni re, B., Wagner, B., Zanchetta, G., Anselmetti, F., Brugiapaglia, E., Chapron, E., Debret, M., Desmet, M., Didier, J., Essallami, L., Galop, D., Gilli, A., Haas, J.N., Kallel, N., Millet, L., Stock, A., Turon, J.L., Wirth, S., 2013b. North–south palaeohydrological contrasts in the central Mediterranean during the Holocene: tentative synthesis and working hypotheses. *Clim. Past* 9, 2043–2071. doi:10.5194/cp-9-2043-2013
- Magny, M., de Beaulieu, J.-L., Drescher-Schneider, R., Vanni re, B., Walter-Simonnet, A.-V., Miras, Y., Millet, L., Bossuet, G., Peyron, O., Brugiapaglia, E., Leroux, A., 2007. Holocene climate changes in the central Mediterranean as recorded by lake-level fluctuations at Lake Accesa (Tuscany, Italy). *Quaternary Science Reviews* 26, 1736–1758. doi:10.1016/j.quascirev.2007.04.014
- Magny, M., Galop, D., Bellintani, P., Desmet, M., Didier, J., Haas, J.N., Martinelli, N., Pedrotti, A., Scandolari, R., Stock, A., Vanni re, B., 2009. Late-Holocene climatic variability south of the Alps as recorded by lake-level fluctuations at Lake Ledro, Trentino, Italy. *The Holocene* 19, 575–589. doi:10.1177/0959683609104032
- Magny, M., Vanni re, B., Calo, C., Millet, L., Leroux, A., Peyron, O., Zanchetta, G., La Mantia, T., Tinner, W., 2011. Holocene hydrological changes in south-western Mediterranean as recorded by lake-level fluctuations at lago Preola a coastal lake in southern Sicily, Italy. *Quaternary Science Reviews* 30, 2459–2475.
- McDermott, F., 2004. Palaeo-climate reconstruction from stable isotope variations in speleothems: a review. *Quaternary Science Reviews* 23, 901–918. doi:10.1016/j.quascirev.2003.06.021

- McDermott, F., Matthey, D.P., Hawkesworth, C.J., 2001. Centennial-scale Holocene climate variability revealed by a high-resolution speleothem  $\delta^{18}\text{O}$  record from SW Ireland. *Science* 294, 1328–1331.
- Mickler, P.J., Stern, L.A., Banner, J.L., 2006. Large kinetic isotope effects in modern speleothems. *Geological Society of America Bulletin* 118, 65–81.
- Mix, A.C., Bard, E., Schneider, R., 2001. Environmental processes of the ice age: land, oceans, glaciers (EPILOG). *Quaternary Science Reviews* 20, 627–657.
- Moine, O., Rousseau, D.-D., Antoine, P., 2008. The impact of Dansgaard–Oeschger cycles on the loessic environment and malacofauna of Nussloch (Germany) during the Upper Weichselian. *Quaternary Research* 70, 91–104. doi:10.1016/j.yqres.2008.02.010
- Morellón, M., Valero-Garcés, B., Vegas-Vilarrúbia, T., González-Sampérez, P., Romero, Ó., Delgado-Huertas, A., Mata, P., Moreno, A., Rico, M., Corella, J.P., 2009. Lateglacial and Holocene palaeohydrology in the western Mediterranean region: The Lake Estanya record (NE Spain). *Quaternary Science Reviews* 28, 2582–2599.
- Moreno, A., Cacho, I., Canals, M., Prins, M.A., Sánchez-Goñi, M.F., Grimalt, J.O., Weltje, G.J., 2002. Saharan dust transport and high latitude glacial climatic variability: the Alboran Sea record. *Quaternary Research* 58, 318–328.
- Moreno, A., González-Sampérez, P., Morellón, M., Valero-Garcés, B.L., Fletcher, W.J., 2012. Northern Iberian abrupt climate change dynamics during the last glacial cycle: A view from lacustrine sediments. *Quaternary Science Reviews* 36, 139–153. doi:10.1016/j.quascirev.2010.06.031
- Moreno, A., Stoll, H.M., Jiménez-Sánchez, M., Cacho, I., Valero-Garcés, B., Ito, E., Edwards, L.R., 2010a. A speleothem record of rapid climatic shifts during last glacial period from Northern Iberian Peninsula. *Global and Planetary Change* 71, 218–231; doi:10.1016/j.gloplacha.2009.10.002.
- Moreno, A., Valero-Garcés, B.L., Jiménez Sánchez, M., Domínguez, M.J., Mata, P., Navas, A., González-Sampérez, P., Stoll, H., Farias, P., Morellón, M., Corella, P., Rico, M., 2010b. The last deglaciation in



- the Picos de Europa National Park (Cantabrian Mountains, Northern Spain). *Journal of Quaternary Science* 25, 1076–1091.
- Mortensen, A.K., Bigler, M., Grönvold, K., Steffensen, J.P., Johnsen, S.J., 2005. Volcanic ash layers from the Last Glacial Termination in the NGRIP ice core. *Journal of Quaternary Science* 20, 209–219.
- Muñoz Sobrino, C., Heiri, O., Hazekamp, M., van der Velden, D., Kirilova, E.P., García-Moreiras, I., Lotter, A.F., 2013. New data on the Lateglacial period of SW Europe: a high resolution multiproxy record from Laguna de la Roya (NW Iberia). *Quaternary Science Reviews* 80, 58–77. doi:10.1016/j.quascirev.2013.08.016
- Naughton, F., Sánchez-Goñi, M.F., Desprat, S., Turon, J.L., Duprat, J., Malaize, B., Joli, C., Cortijo, E., Drago, T., Freitas, M.C., 2007. Present-day and past (last 25000 years) marine pollen signal off western Iberia. *Marine Micropaleontology* 62, 91–114.
- Neugebauer, I., Brauer, A., Dräger, N., Dulski, P., Wulf, S., Plessen, B., Mingram, J., Herzsuh, U., Brande, A., 2012. A Younger Dryas varve chronology from the Rehwiese palaeolake record in NE-Germany. *Quaternary Science Reviews* 36, 91–102.
- Pèrez-Obiol, R., Julià, R., 1994. Climatic Change on the Iberian Peninsula Recorded in a 30,000-Yr Pollen Record from Lake Banyoles. *Quaternary Research* 41, 91–98. doi:10.1006/qres.1994.1010
- Perşoiu, A., Onac, B.P., Wynn, J.G., Bojar, A.-V., Holmgren, K., 2011. Stable isotope behavior during cave ice formation by water freezing in Scărişoara Ice Cave, Romania. *Journal of Geophysical Research* 116. doi:10.1029/2010JD014477
- Peyron, O., Bégeot, C., Brewer, S., Heiri, O., Magny, M., Millet, L., Ruffaldi, P., Van Campo, E., Yu, G., 2005. Late-Glacial climatic changes in Eastern France (Lake Lautrey) from pollen, lake-levels, and chironomids. *Quaternary Research* 64, 197–211.
- Rahmstorf, S., 2002. Ocean circulation and climate during the past 120,000 years. *Nature* 419, 207–214.
- Ramsey, C.B., Staff, R.A., Bryant, C.L., Brock, F., Kitagawa, H., Plicht, J. van der, Schlolaut, G., Marshall, M.H., Brauer, A., Lamb, H.F., Payne, R.L., Tarasov, P.E., Haraguchi, T., Gotanda, K., Yonenobu, H.,

- Yokoyama, Y., Tada, R., Nakagawa, T., 2012. A Complete Terrestrial Radiocarbon Record for 11.2 to 52.8 kyr B.P. *Science* 338, 370–374. doi:10.1126/science.1226660
- Rasmussen, S.O., Abbott, P.M., Blunier, T., Bourne, A.J., Brook, E., Buchardt, S.L., Buizert, C., Chappellaz, J., Clausen, H.B., Cook, E., Dahl-Jensen, D., Davies, S.M., Guillevic, M., Kipfstuhl, S., Laepple, T., Seierstad, I.K., Severinghaus, J.P., Steffensen, J.P., Stowasser, C., Svensson, A., Vallelonga, P., Vinther, B.M., Wilhelms, F., Winstrup, M., 2013. A first chronology for the North Greenland Eemian Ice Drilling (NEEM) ice core. *Clim. Past* 9, 2713–2730. doi:10.5194/cp-9-2713-2013
- Rasmussen, S.O., Andersen, K.K., Svensson, A.M., Steffensen, J.P., Vinther, B.M., Clausen, H.B., Siggaard-Andersen, M.L., Johnsen, S.J., Larsen, L.B., Dahl-Jensen, D., Bigler, M., Röthlisberger, R., Fischer, H., Goto-Azuma, K., Hanssom, M.E., Ruth, U., 2006. A new Greenland ice core chronology for the last glacial termination. *Journal of Geophysical Research D: Atmospheres*, 111.
- Renssen, H., Bogaart, P.W., 2003. Atmospheric variability over the 14.7 kyr BP stadial-interstadial transition in the North Atlantic region as simulated by an AGCM. *Climate Dynamics* 20, 301–313.
- Renssen, H., Isarin, R.F.B., 2001. The two major warming phases of the last deglaciation at 14.7 and 11.5 ka cal BP in Europe: climate reconstructions and AGCM experiments. *Global and Planetary Change* 30, 117–153.
- Riede, F., Bazely, O., Newton, A.J., Lane, C.S., 2011. A Laacher See-eruption supplement to Tephabase: Investigating distal tephra fallout dynamics. *Quaternary International* 246, 134–144.
- Rogerson, M., Weaver, P.P.E., Rohling, E.J., Lourens, L.J., Murray, J.W., Hayes, A., 2006. Colour logging as a tool in high-resolution palaeoceanography, in: Rothwell, R.G. (Ed.), *New Techniques in Sediment Core Analysis*. Geological Society of London, pp. 99–112.
- Roucoux, K.H., Shackleton, N.J., de Abreu, L., Schönfeld, J., Tzedakis, C., 2001. Combined marine proxy and pollen analyses reveal rapid Iberian vegetation response to North Atlantic millennial-scale climate oscillations. *Quaternary Research* 56, 128–132.

- Rousseau, D., Antoine, P., Hatté, C., Lang, A., Zöller, L., Fontugne, M., Ben Othman, D., Luck, J.M., Moine, O., Labonne, M., Bentaleb, I., Jolly, D., 2002. Abrupt millennial climatic changes from Nussloch (Germany) Upper Weichselian eolian records during the Last Glaciation. *Quaternary Science Reviews* 21, 1577–1582.
- Rousseau, D.-D., Sima, A., Antoine, P., Hatté, C., Lang, A., Zöller, L., 2007. Link between European and North Atlantic abrupt climate changes over the last glaciation. *Geophysical Research Letters* 34. doi:10.1029/2007GL031716
- Sachse, D., Billault, I., Bowen, G.J., Chikaraishi, Y., Dawson, T.E., Feakins, S.J., Freeman, K.H., Magill, C.R., McInerney, F.A., van der Meer, M.T.J., Polissar, P., Robins, R.J., Sachs, J.P., Schmidt, H.-L., Sessions, A.L., White, J.W.C., West, J.B., Kahmen, A., 2012. Molecular Paleohydrology: Interpreting the Hydrogen-Isotopic Composition of Lipid Biomarkers from Photosynthesizing Organisms. *Annual Review of Earth and Planetary Sciences* 40, 221–249. doi:10.1146/annurev-earth-042711-105535
- Salonen, V.-P., Kaakinen, A., Kultti, S., Miettinen, A., Eskola, K.O., Lunkka, J.P., 2008. Middle Weichselian glacial event in the central part of the Scandinavian Ice Sheet recorded in the Hitura pit, Ostrobothnia, Finland. *Boreas* 37, 38–54. doi:10.1111/j.1502-3885.2007.00009.x
- Samartin, S., Heiri, O., Lotter, A.F., Tinner, W., 2012a. Climate warming and vegetation response after Heinrich event 1 (16 700–16 000 cal yr BP) in Europe south of the Alps. *Clim. Past* 8, 1913–1927. doi:10.5194/cp-8-1913-2012
- Samartin, S., Heiri, O., Vescovi, E., Brooks, S.J., Tinner, W., 2012b. Lateglacial and early Holocene summer temperatures in the southern Swiss Alps reconstructed using fossil chironomids. *Journal of Quaternary Science* 27, 279–289. doi:10.1002/jqs.1542
- Sánchez-Goñi, M.F., Cacho, I., Turon, J.L., Guiot, J., Sierro, F.J., Peyrouquet, J.-P., Grimalt, J.O., Shackleton, N.J., 2002. Synchronicity between marine and terrestrial responses to millennial scale climatic variability during the last glacial period in the Mediterranean region. *Climate Dynamics* 19, 95–105.

- Sánchez-Goñi, M.F., Eynaud, F., Turon, J.L., Shackleton, N.J., 1999. High-resolution palynological record off Iberian margin: direct land-sea correlation for the Last Interglacial complex. *Earth Planetary Science Letters* 171, 123–137.
- Sánchez-Goñi, M.F., Landais, A., Fletcher, W.J., Naughton, F., Desprat, S., Duprat, J., 2008. Contrasting impacts of Dansgaard-Oeschger events over a western European latitudinal transect modulated by orbital parameters. *Quaternary Science Reviews* 27, 1136–1151.
- Sánchez-Goñi, M.F., Turon, J.L., Eynaud, F., Gendreau, S., 2000. European climatic response to millennial-scale changes in the atmosphere-ocean system during the Last Glacial period. *Quaternary Research* 54, 394–403.
- Sánchez-Goñi, M.F.S., Landais, A., Cacho, I., Duprat, J., Rossignol, L., 2009. Contrasting intrainterstadial climatic evolution between high and middle North Atlantic latitudes: A close-up of Greenland Interstadials 8 and 12. *Geochem. Geophys. Geosyst.* 10, 16 PP. doi:2009 10.1029/2008GC002369 [Citation]
- Schaub, M., Kaiser, K.F., Frank, D.C., Büntgen, U., Kromer, B., Talamo, S., 2008. Environmental change during the Allerød and Younger Dryas reconstructed from Swiss tree-ring data. *Boreas* 37, 74–86. doi:10.1111/j.1502-3885.2007.00004.x
- Schaub, M., Kaiser, K.F., Kromer, B., Talamo, S., 2005. Extension of the Swiss Lateglacial tree-ring chronologies. *Dendrochronologia* 23, 11–18. doi:10.1016/j.dendro.2005.07.005
- Seelos, K., Sirocko, F., Dietrich, S., 2009. A continuous high-resolution dust record for the reconstruction of wind systems in central Europe (Eifel, Western Germany) over the past 133 ka. *Geophysical Research Letters* 36, n/a–n/a. doi:10.1029/2009GL039716
- Shakun, J.D., Clark, P.U., He, F., Marcott, S.A., Mix, A.C., Liu, Z., Otto-Bliesner, B., Schmittner, A., Bard, E., 2012. Global warming preceded by increasing carbon dioxide concentrations during the last deglaciation. *Nature* 484, 49–54. doi:10.1038/nature10915

- Sirocko, F., Dietrich, S., Veres, D., Grootes, P.M., Schaber-Mohr, K., Seelos, K., Nadeau, M.-J., Kromer, B., Rothacker, L., Röhner, M., Krbetschek, M., Appleby, P., Hambach, U., Rolf, C., Sudo, M., Grim, S., 2013. Multi-proxy dating of Holocene maar lakes and Pleistocene dry maar sediments in the Eifel, Germany. *Quaternary Science Reviews* 62, 56–76. doi:10.1016/j.quascirev.2012.09.011
- Steffensen, J.P., Andersen, K.K., Bigler, M., Clausen, H.B., Dahl-Jensen, D., Fischer, H., Goto-Azuma, K., Hansson, M., Johnsen, S.J., Jouzel, J., Masson-Delmotte, V., Popp, T., Rasmussen, S.O., Röthlisberger, R., Ruth, U., Stauffer, B., Siggaard-Andersen, M.-L., Sveinbjörnsdóttir, Á.E., Svensson, A., White, J.W.C., 2008. High-resolution Greenland ice core data show abrupt climate change happens in few years. *Science* 321, 680–684.
- Stoll, H.M., Moreno, A., Mendez-Vicente, A., Gonzalez-Lemos, S., Jimenez-Sanchez, M., Dominguez-Cuesta, M.J., Edwards, R.L., Cheng, H., Wang, X., 2013. Paleoclimate and growth rates of speleothems in the northwestern Iberian Peninsula over the last two glacial cycles. *Quaternary Research* 80, 284–290. doi:10.1016/j.yqres.2013.05.002
- Stoll, H.M., Müller, W., Prieto, M., 2012. I-STAL, a model for interpretation of Mg/Ca, Sr/Ca and Ba/Ca variations in speleothems and its forward and inverse application on seasonal to millennial scales. *Geochemistry, Geophysics, Geosystems* 13, n/a–n/a. doi:10.1029/2012GC004183
- Svendsen, J.I., Alexanderson, H., Astakhov, V.I., Demidov, I., Dowdeswell, J.A., Funder, S., Gataullin, V., Henriksen, M., Hjort, C., Houmark-Nielsen, M., Hubberten, H.W., Ingólfsson, Ó., Jakobsson, M., Kjær, K.H., Larsen, E., Lokrantz, H., Lunkka, J.P., Lyså, A., Mangerud, J., Matiouchkov, A., Murray, A., Möller, P., Niessen, F., Nikolskaya, O., Polyak, L., Saarnisto, M., Siegert, C., Siegert, M.J., Spielhagen, R.F., Stein, R., 2004. Late Quaternary ice sheet history of northern Eurasia. *Quaternary Science Reviews* 23, 1229–1271.
- Svensson, A., Andersen, K.K., Bigler, M., Clausen, H.B., Dahl-Jensen, D., Davies, S.M., Johnsen, S.J., Muscheler, R., Parrenin, F., Rasmussen, S.O., Röthlisberger, R., Seierstad, I., Steffensen, J.P.,

- Vinther, B.M., 2008. A 60 000 year Greenland stratigraphic ice core chronology. *Climate of the Past* 4, 47–57.
- Tissoux, H., Valladas, H., Voinchet, P., Reyss, J.L., Mercier, N., Falguères, C., Bahain, J.-J., Zöller, L., Antoine, P., 2010. OSL and ESR studies of Aeolian quartz from the Upper Pleistocene loess sequence of Nussloch (Germany). *Quaternary Geochronology* 5, 131–136. doi:10.1016/j.quageo.2009.03.009
- Turon, J.L., Lézine, A.M., Denèfle, M., 2003. Land-sea correlations for the last glaciation inferred from a pollen and dinocyst record from the Portuguese margin. *Quaternary Research* 59, 88–96.
- Valero-Garcés, B.L., Zeroual, E., Kelts, K., 1998. Arid phases in the western Mediterranean region during the last glacial cycle reconstructed from lacustrine records, in: Benito, G., Baker, V.R., Gregory, K.J. (Eds.), *Paleohydrology and Environmental Change*. pp. 67–80.
- van Asch, N., Heiri, O., Bohncke, S.J.P., Hoek, W.Z., 2013. Climatic and environmental changes during the Weichselian Lateglacial Interstadial in the Weerterbos region, the Netherlands. *Boreas* 42, 123–139. doi:10.1111/j.1502-3885.2012.00281.x
- van Asch, N., Hoek, W.Z., 2012. The impact of summer temperature changes on vegetation development in Ireland during the Weichselian Lateglacial Interstadial. *Journal of Quaternary Science* 27, 441–450. doi:10.1002/jqs.1564
- van Asch, N., Kloos, M.E., Heiri, O., de Klerk, P., Hoek, W.Z., 2012. The younger dryas cooling in northeast Germany: summer temperature and environmental changes in the Friedländer Große Wiese region. *Journal of Quaternary Science* 27, 531–543. doi:10.1002/jqs.2547
- van Der Hammen, Wijmstra, T.A., 1971. The Upper Quaternary of the Dinkel valley. *Mededelingen van de Rijks Geologische Dienst*.
- van Geel, B., Coope, G.R., van Der Hammen, T., 1989. Palaeoecology and stratigraphy of the lateglacial type section at Usselo (the Netherlands). *Review of Palaeobotany and Palynology* 60, 25–129. doi:10.1016/0034-6667(89)90072-9

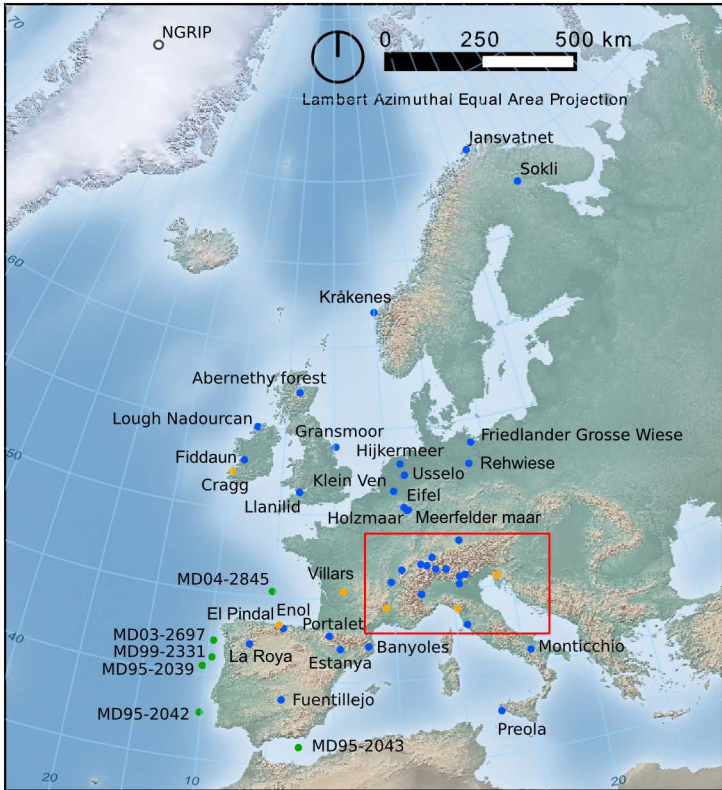
- van Raden, U.J., Colombaroli, D., Gilli, A., Schwander, J., Bernasconi, S.M., van Leeuwen, J., Leuenberger, M., Eicher, U., 2012. High-resolution late-glacial chronology for the Gerzensee lake record (Switzerland):  $\delta^{18}\text{O}$  correlation between a Gerzensee-stack and NGRIP. *Palaeogeography, Palaeoclimatology, Palaeoecology*. doi:10.1016/j.palaeo.2012.05.017
- Vannière, B., Magny, M., Joannin, S., Simonneau, A., Wirth, S.B., Hamann, Y., Chapron, E., Gilli, A., Desmet, M., Anselmetti, F.S., 2013. Orbital changes, variation in solar activity and increased anthropogenic activities: controls on the Holocene flood frequency in the Lake Ledro area, Northern Italy. *Clim. Past* 9, 1193–1209. doi:10.5194/cp-9-1193-2013
- Vegas, J., Blanca Ruiz Zapata, M., Ortiz, J.E., Galán, L., Torres, T., García-Cortés, A., Gil García, M.J., Pérez-González, A., Gallardo-Millán, J.L., 2010. Identification of arid phases during the last 50 ca. ka BP from Fuentillejo maar-lacustrine record (Campo de Calatrava Volcanic Field, Spain). *Journal of Quaternary Science* 25, 1051–1062.
- Veres, D., Bazin, L., Landais, A., Toyé Mahamadou Kele, H., Lemieux-Dudon, B., Parrenin, F., Martinerie, P., Blayo, E., Blunier, T., Capron, E., Chappellaz, J., Rasmussen, S.O., Severi, M., Svensson, A., Vinther, B., Wolff, E.W., 2013. The Antarctic ice core chronology (AICC2012): an optimized multi-parameter and multi-site dating approach for the last 120 thousand years. *Climate of the Past* 9, 1733–1748. doi:10.5194/cp-9-1733-2013
- Veres, D., Davies, S.M., Wohlfahrt, B., Preusser, F., Wastegard, S., Ampel, L., Hormes, A., Possnert, G., Raynal, J.-P., Vernet, G., 2008. Age, origin and significance of a new middle MIS 3 tephra horizon identified within a long-core sequence from Les Echets, France. *Boreas* 37, 434–443.
- Veres, D., Lallier-Vergès, E., Wohlfarth, B., Lacourse, T., Kéavis, D., Björck, S., Preusser, F., Andrieu-Ponel, Val., Ampel, L., 2009. Climate-driven changes in lake conditions during late MIS 3 and MIS 2: a high-resolution geochemical record from Les Echets, France. *Boreas* 38, 230–243. doi:10.1111/j.1502-3885.2008.00066.x

- Vinther, B.M., Buchardt, S.L., Clausen, H.B., Dahl-Jensen, D., Johnsen, S.J., Fisher, D.A., Koerner, R.M., Raynaud, D., Lipenkov, V., Andersen, K.K., Blunier, T., Rasmussen, S.O., Steffensen, J.P., Svensson, A.M., 2009. Holocene thinning of the Greenland ice sheet. *Nature* 461, 385–388.
- Vinther, B.M., Clausen, H.B., Johnsen, S.J., Rasmussen, S.O., Andersen, K.K., Buchardt, S.L., Dahl-Jensen, D., Seierstad, I.K., Siggaard-Andersen, M.-L., Steffensen, J.P., Svensson, A.M., Olsen, J., Heinemeier, J., 2006. A synchronized dating of three Greenland ice cores throughout the Holocene. *Journal of Geophysical Research* 111, D13102, doi:10.1029/2005JD006921.
- Voelker, A., 2002. Global distribution of centennial-scale records for marine isotope stage (MIS) 3: a database. *Quaternary Science Reviews* 21, 1185–1212.
- Von Grafenstein, U., Erlenkeuser, H., Brauer, A., Jouzel, J., Johnsen, S.J., 1999. A Mid-European decadal isotope-climate record from 15,500 to 5000 years BP. *Science* 284, 1654–1657.
- Vonhof, H.B., van Breukelen, M.R., Postma, O., Rowe, P.J., Atkinson, T.C., Kroon, D., 2006. A continuous-flow crushing device for on-line delta H-2 analysis of fluid inclusion water in speleothems. *Rapid Communications in Mass Spectrometry* 20, 2553–2558.
- Wainer, K., Genty, D., Blamart, D., Daëron, M., Bar-Matthews, M., Vonhof, H., Dublyansky, Y., Pons-Branchu, E., Thomas, L., van Calsteren, P., Quinif, Y., Caillon, N., 2011. Speleothem record of the last 180 ka in Villars cave (SW France): Investigation of a large [delta]18O shift between MIS6 and MIS5. *Quaternary Science Reviews* 30, 130–146.
- Wainer, K., Genty, D., Blamart, D., Hoffmann, D., Couchoud, I., 2009. A new stage 3 millennial climatic variability record from a SW France speleothem. *Palaeogeography, Palaeoclimatology, Palaeoecology* 271, 130–139.
- Walker, M.J., Coope, G., Sheldrick, C., Turney, C.S., Lowe, J., Blockley, S.P., Harkness, D., 2003. Devensian Lateglacial environmental changes in Britain: a multi-proxy environmental record from Llanilid, South Wales, UK. *Quaternary Science Reviews* 22, 475–520. doi:10.1016/S0277-3791(02)00247-0



- Walker, M.J.C., Coope, G.R., Lowe, J.J., 1993. The Devensian (Weichselian) Lateglacial palaeoenvironmental record from Gransmoor, East Yorkshire, England: A contribution to the “North Atlantic seaboard programme” of IGCP-253, “Termination of the Pleistocene”. *Quaternary Science Reviews* 12, 659–680. doi:10.1016/0277-3791(93)90006-8
- Wang, X., Auler, A.S., Edwards, R.L., Cheng, H., Ito, E., Wang, Y., Kong, X., Solheid, M., 2007. Millennial-scale precipitation changes in southern Brazil over the past 90,000 years. *Geophysical Research Letters* 34.
- Wang, Y., Cheng, H., Edwards, L.R., Kong, X., Shao, X., Chen, S., Wu, J., Jiang, X., Wang, X., An, Z., 2008. Millennial- and orbital-scale changes in the East Asian monsoon over the past 224,000 years. *Nature* 451, 1090–1093.
- Wang, Y.J., Cheng, H., Edwards, R.L., An, Z., Wu, J.Y., Shen, C.C., Dorale, J.A., 2001. A high-resolution absolute-dated late Pleistocene monsoon record from Hulu Cave, China. *Science* 294, 2345–2348.
- Watson, J.E., Brooks, S.J., Whitehouse, N.J., Reimer, P.J., Birks, H.J.B., Turney, C., 2010. Chironomid-inferred late-glacial summer air temperatures from Lough Nadourcan, Co. Donegal, Ireland. *Journal of Quaternary Science* 25, 1200–1210. doi:10.1002/jqs.1399
- Wehrli, M., Tinner, W., Ammann, B., 2007. 16 000 years of vegetation and settlement history from Egelsee (Menzingen, central Switzerland). *The Holocene* 17, 747–761. doi:10.1177/0959683607080515
- Wohlfarth, B., Alexanderson, H., Ampel, L., Bennike, O., Engels, S., Johnsen, T., Lundqvist, J., Reimer, P., 2011. Pilgrimstad revisited – a multi-proxy reconstruction of Early/Middle Weichselian climate and environment at a key site in central Sweden. *Boreas* 40, 211–230. doi:10.1111/j.1502-3885.2010.00192.x
- Wohlfarth, B., Veres, D., Ampel, L., Lacourse, T., Blaauw, M., Preusser, F., Andrieu-Ponel, V., Kéravis, D., Lallier-Vergès, E., Björck, S., Davies, S.M., de Beaulieu, J.-L., Risberg, J., Hormes, A., Kasper, H.U., Possnert, G., Reille, M., Thouveny, N., Zander, A., 2008. Rapid ecosystem response to abrupt climate changes during the last glacial period in western Europe, 40-16 kyr. *Geology* 36, 407–410.

- Wolff, E.W., Chappellaz, J., Blunier, T., Rasmussen, S.O., Svensson, A., 2010. Millennial-scale variability during the last glacial: The ice core record. *Quaternary Science Reviews* 29, 2828–2838.
- Woodhead, J., Hellstrom, J., Maas, R., Drysdale, R., Zanchetta, G., Devine, P., Taylor, E., 2006. U-Pb geochronology of speleothems by MC-ICPMS. *Quaternary Geochronology* 1, 208–221.
- Wulf, S., Kraml, M., Brauer, A., Keller, J., Negendank, J.F.W., 2004. Tephrochronology of the 100 ka lacustrine sediment record of Lago Grande di Monticchio (southern Italy). *Quaternary International* 122, 7–30. doi:10.1016/j.quaint.2004.01.028
- Wulf, S., Ott, F., Słowiński, M., Noryśkiewicz, A.M., Dräger, N., Martin-Puertas, C., Czymzik, M., Neugebauer, I., Dulski, P., Bourne, A.J., Błaszczewicz, M., Brauer, A., 2013. Tracing the Laacher See Tephra in the varved sediment record of the Trzechowskie palaeolake in central Northern Poland. *Quaternary Science Reviews* 76, 129–139. doi:10.1016/j.quascirev.2013.07.010
- Zanchetta, G., Drysdale, R., Hellstrom, J., Fallick, A., Isola, I., Gagan, M.K., Pareschi, M.T., 2007. Enhanced rainfall in the Western Mediterranean during deposition of sapropel S1: stalagmite evidence from Corchia cave (Central Italy). *Quaternary Science Reviews* 26, 279–286.
- Zhornyak, L.V., Zanchetta, G., Drysdale, R.N., Hellstrom, J.C., Isola, I., Regattieri, E., Piccini, L., Baneschi, I., Couchoud, I., 2011. Stratigraphic evidence for a “pluvial phase” between ca 8200–7100 ka from Renella cave (Central Italy). *Quaternary Science Reviews* 30, 409–417. doi:10.1016/j.quascirev.2010.12.003



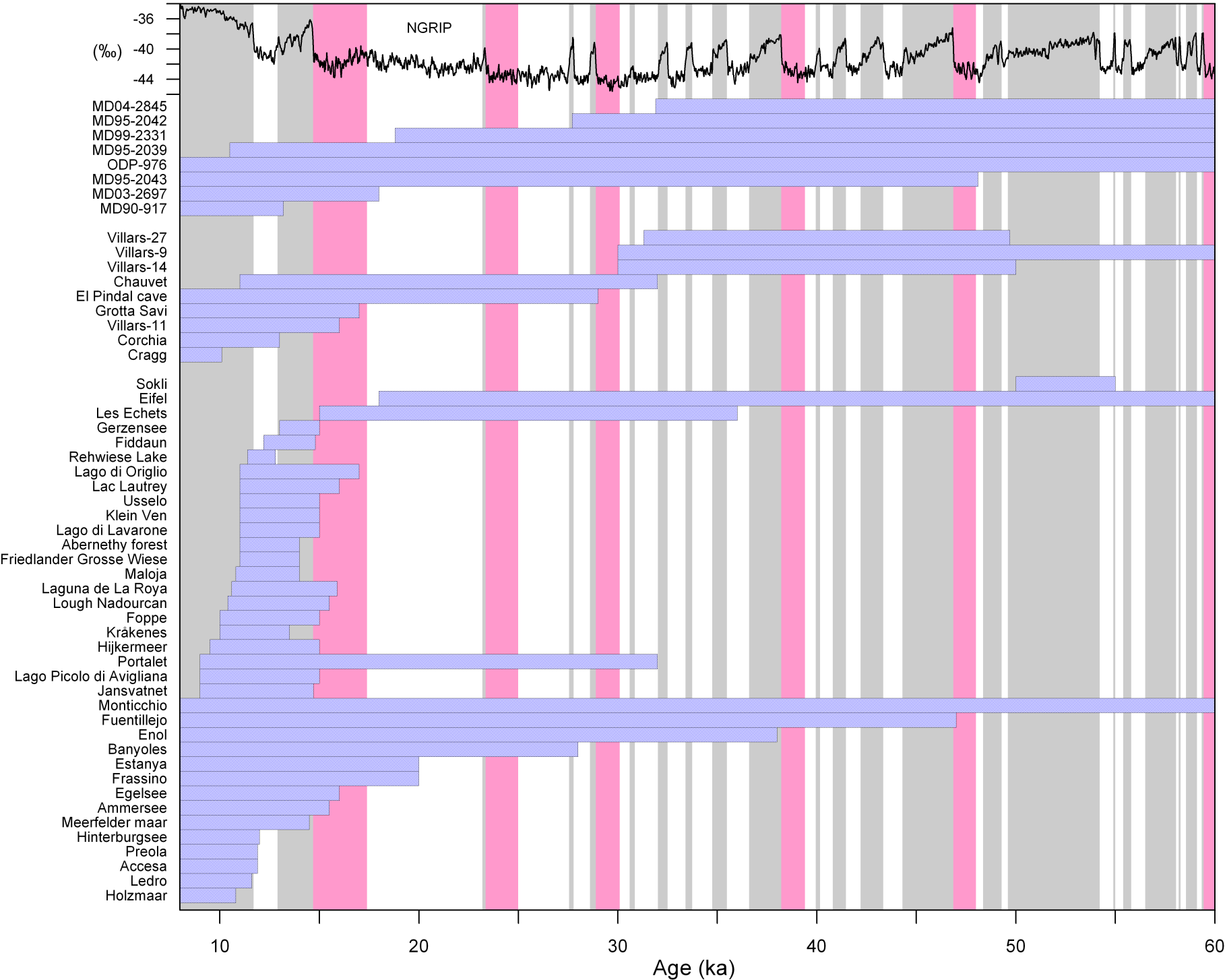
## Legend

### Sites (type)

- ice core
- lake
- marine (pollen)
- speleothem



Source base map:  
NaturalEarthData.com





**Legend:**

**Icelandic tephras:**

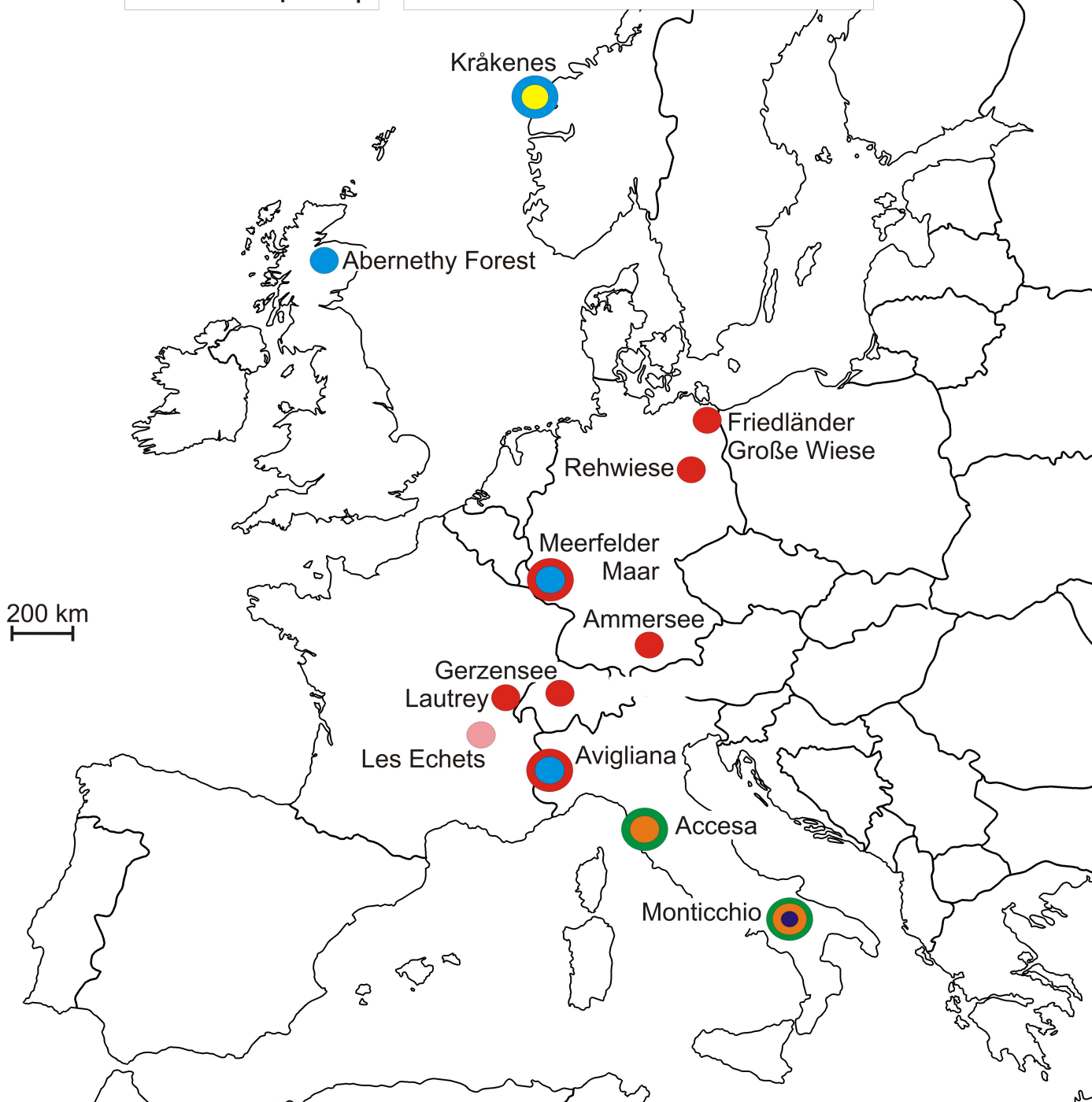
- Yellow circle: Saksurnarvatn ( $10,296 \pm 45$  GICC05 yrs BP)
- Blue circle: Vedde Ash ( $12,120 \pm 57$  GICC05 yrs BP)

**Eifel tephras:**

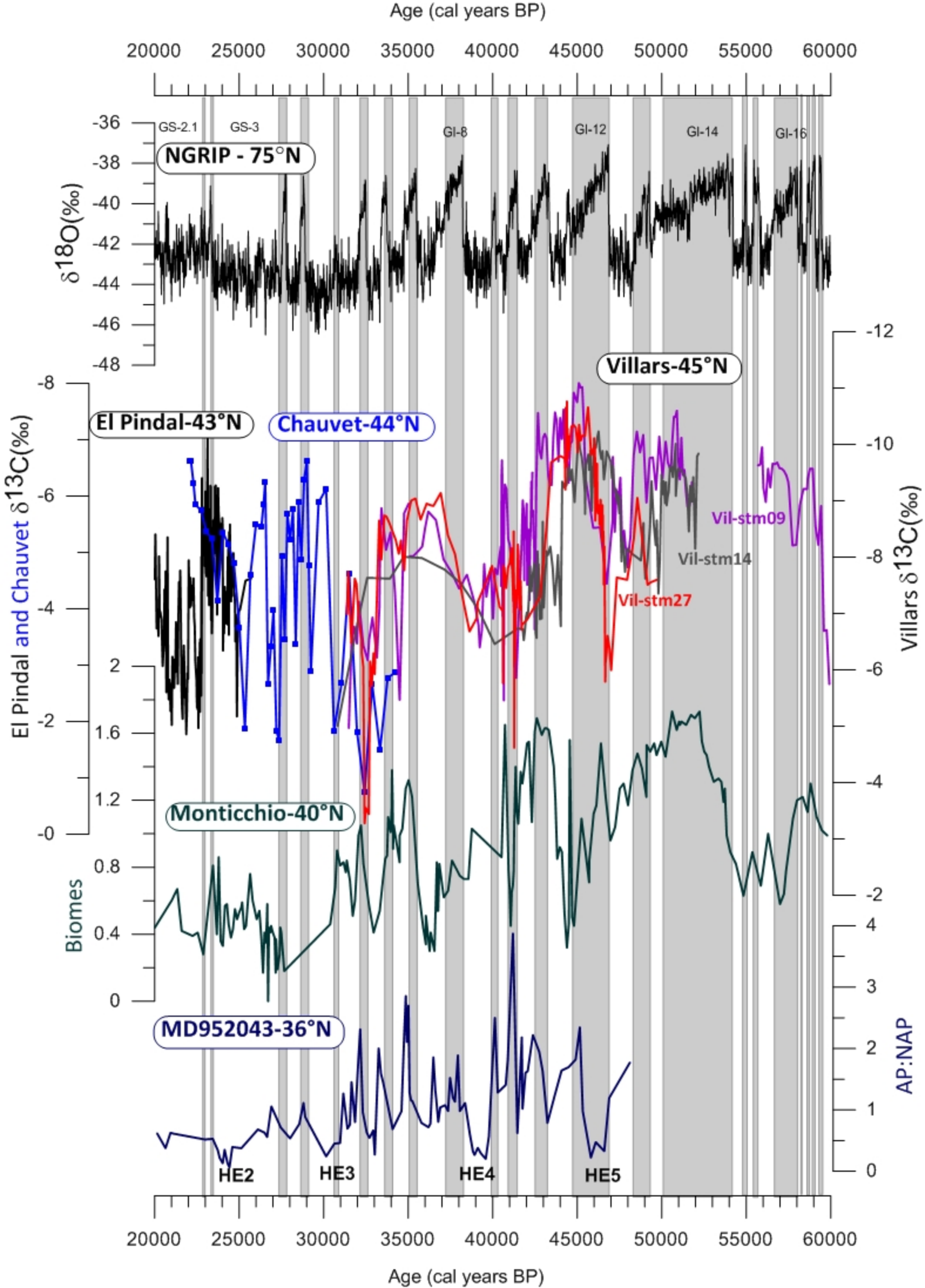
- Red circle: Laacher See Tephra ( $12,880 \pm 40$  varve yrs BP)
- Pink circle: Les Echets Tephra ( $44 \pm 2$  ka BP)

**Italian tephras:**

- Orange circle: Avellino ( $3,950 \pm 40$  cal yrs BP)
- Green circle: Pomici Principali ( $12,180 \pm 210$  cal yrs BP)
- Purple circle: Neapolitan Yellow Tuff ( $14,110 \pm 210$  cal yrs BP)







## SUPPLEMENTARY MATERIAL

### METHODS FOR PROXY CALIBRATION

#### *1. Temperature*

Most Western Europe temperature reconstructions in this compilation are based on chironomids (19 records from a total of 33 temperature reconstructions, Table 1). Chironomidae is a family of two-winged flies (Insecta: Diptera), also known as non-biting midges. The larvae of most species are aquatic and chironomids can be found in almost all types of freshwater. The head capsules of chironomid larvae are abundant and well-preserved in most lake sediments, although are less diverse and may be absent from the bottom of lakes that have long periods of anoxia. Individual fossils can usually be identified to genus or species-morphotype (Brooks et al., 2007). The winged adult chironomids are poor fliers but are widely and rapidly dispersed across the landscape by wind. Therefore the response of chironomids to climatic and environmental change is rapid, often within the sampling resolution of most sediment core analyses, so no lag is evident. The development rate of the immature stages of most chironomid species is primarily driven by summer temperature and so the distribution and abundance of each taxon is closely related to mean July air temperature (Eggermont and Heiri, 2012). This relationship is the basis for chironomid-based temperature inference models. These inference models typically have an error of about 1-1.5°C and an  $r^2$  of around 0.8-9. Chironomid-based temperature inference models and modern calibration sets suitable for use on European lake sediment sequences are currently available from Scandinavia (e.g. Larocque et al., 2001), Switzerland (Lotter et al., 1997), Iceland (Langdon et al., 2008) western Russia (Self et al., 2011) and western Europe (Heiri et al., 2011). These models have been successfully applied to many sequences since the LGM to produce high resolution temperature inferences. The reliability of these temperature reconstructions has been confirmed by comparison to independently derived reconstructions based on other proxies, particularly oxygen isotopes



(Brooks and Birks, 2000), and for recent sequences, with meteorological records (Larocque et al., 2009). Because of the sensitivity of chironomids to climate change, chironomid-base reconstructions apparently reflect even the short-duration, low amplitude, climate oscillations seen in the Greenland ice core records (e.g. GI-1d or GI-1b, events) with little or no lag in the response (Brooks and Birks, 2001).

Three other groups of organisms have been used to reconstruct temperature in this compilation: diatoms, Coleoptera and Cladocera. Diatoms are a major group of algae, and are among the most common types of phytoplankton. Diatoms have played an important role in the development of quantitative methods for environmental reconstruction, not only for temperature reconstruction (e.g. Lotter et al., 1997) but also for pH variability (e.g. Birks et al., 1990) and salinity (e.g. Fritz et al., 1991). Many studies on latitudinal climatic gradients indicate the importance of a temperature relationship in diatoms (see references in Smol and Stoermer, 2010). In this compilation, the Les Echets temperature record (Table 1, Fig. 1) is based on diatoms and shows a clear differentiation among DO interstadials and stadials (Ampel et al., 2010; Wohlfarth et al., 2008). Coleoptera, or beetles, are one of the most species-rich groups of organisms. They are excellent proxies for climate change because of their good preservation, because their morphology and ecology does not appear to have changed through time, and because they respond quickly to climatic changes. Since the work by Atkinson et al., (1987), many other researchers have used Coleoptera to determine quantitative environmental changes (Coope et al., 1998; Ponel et al., 2007). However, due to the poor chronological control of most Western European beetle records, only three coleopteran-based reconstructions are included in this compilation: the Usselo record in the Netherlands (Van Geel et al., 1989) and Gransmoor and Llanilid records in UK (Elias and Matthews, 2013) (Table 1, Fig. 1). Cladocera is an order of small crustaceans that has been used by several authors to infer temperature from lake sediments (Smol et al., 2001, chap. 2). Lotter et al., (1997) made the first attempt to quantify the relationship between climate and

Cladocera assemblages and his model was later applied to obtain the Gerzensee temperature reconstruction (Lotter et al., 2000) (Table 1, Fig. 1).

Temperatures can be also reconstructed from Greenland ice core records. Thus, Greenland temperatures from the last glacial period are estimated by a combination of 1) the water isotopic composition of the ice ( $\delta^{18}\text{O}$ ) which provides a high resolution temperature proxy (Johnsen et al., 2001), 2) accurate borehole temperature records that provide long term absolute temperatures of past precipitation (Dahl-Jensen et al., 1998), and 3) measurement of nitrogen isotopes in the gas phase ( $\delta^{15}\text{N}$ ) to provide an estimate of abrupt climatic changes (Huber et al., 2006). During the coldest phases of the last glacial period temperatures in central Greenland were about 25°C colder than the present, and temperature increases associated with the onset of DO events are between 5-15 °C of amplitude (Wolff et al., 2010). Recently, an absolute temperature calibration for the entire NGRIP ice core has become available (Kindler et al., 2013).

Finally, although inferring qualitative temperature changes from sedimentological and geochemical data in lake sediments is common (e.g. González-Sampériz et al., 2006), quantification of those proxies is still far from complete. The main difficulty is the necessity to calibrate the sedimentological and geochemical properties for each lake sediment record. In this compilation, and in a semi-quantitative way, the Calcium record of Enol lake, in the Cantabrian mountains (Spain), is presented as a temperature proxy as carbonate is only preserved in that environment under warm climates (Moreno et al., 2010b). Similarly, the thickness of calcite layers in Rehwielse palaeolake (Germany) is a temperature indicator during GS-1 as those varves are formed during the warm season (Neugebauer et al., 2012). Some temperature reconstructions based on pollen records are also presented in this compilation (Table 1) and are discussed below (section 3).

## *2 Precipitation/effective moisture*

## *2.1 Lake levels*

Lakes are one of the best archives to record past changes in water availability, such a reconstruction is particularly reliable in closed lakes where lake level is controlled by the precipitation – evaporation balance and other inputs and outputs are negligible. However, quantifying the processes influencing lake level is not an easy task and depends on sedimentary facies that can be related to particular lake levels. At least two approaches have been used to describe variations in lake levels using sedimentological information. One approach, which is quantitative but not calibrated against present-day water level, is based on the assignation of a number to the sedimentary facies, indicating the lowest lake level by the lowest number. In some lakes with high lake level variation, the observed sedimentary facies can give interesting information about the deposition environment and allow estimates of relative lake level change. In the example from Lake Estanya, in the Spanish Pre-Pyrenees, deposition of yellowish, massive, coarse-grained gypsum is associated to an ephemeral saline lake–mud flat – lake level 1 – while black, massive to faintly laminated silty clay sediments were characteristics of a deep, dimictic, freshwater lake – lake level 10 (Morellón et al., 2009). The second approach was first applied to marls accumulated in the lakes of the Jura and Swiss Plateau and then applied in other places, such as the Italian Peninsula (Magny, 2012; Magny et al., 2007). This technique is based on counting and classifying the different carbonate concretions, morphotypes of biochemical origin that compose the coarser fraction (Magny, 2001), together with an assessment of the lithofacies changes. Modern analogues based on surface samples taken along transects perpendicular to the shore have revealed that each concretion morphotype shows a specific spatial distribution from the shore to the deep zone in relation to the hydrodynamics and the aquatic vegetation belts (e.g. Oncolites characterize nearshore areas; cauliflower-like forms dominate the littoral platform, etc.). Therefore, characterizing the different sub-environments in several cores taken on a depth transect, dating the observed transitions in all the cores and correlating them, allows the main changes

in lake level to be distinguished (e.g. Accesa lake, Lac Lautrey – see a recent compilation in Magny et al., 2013).

## *2.2. Stable isotopes as indicators of precipitation and hydrological changes*

Determining the isotopic composition of past precipitation is usually a challenging task, with the notable exception of ice cores, where the solid precipitation (snow, then transformed into ice) can be measured almost directly from the ice and is often seen as a basic proxy for reconstructing past surface temperatures (see above). For other natural substances we have to consider that the primary isotopic composition of meteoric precipitant can be quite different from “environmental water” from which the proxy precipitates and the composition of the proxy is also influenced by other biological, physical and/or chemical processes. For instance, a body of water can be influenced by evaporation, which tends to enrich it in heavy isotopes compared to rainfall. In addition, the oxygen isotope composition of a carbonate precipitated from a water body is also influenced by the temperature and kinetic isotopic fractionations (e.g. Leng and Marshall, 2004).

### 2.2.1 Lake stable isotopes

Lake sediments supply different kinds of authigenic minerals like mollusc shells, ostracods, diatoms or biogenic-induced carbonate, which can be analyzed for stable isotopes for the reconstruction of past environmental conditions (e.g. Leng, 2006; Sagnotti et al., 2001). More recently, the isotopic composition of chironomids has been proposed as a potential tool to reconstruct past lake water isotopic compositions (Verbruggen et al., 2010). Unfortunately, the climatic information which can be obtained from isotopes is strongly skewed by the period of formation of the different substances and the characteristics of the water body such as its recharge system and residence time. However, careful selection of the appropriate lacustrine system together with the analysis of a specific carbonate fraction (i.e. ostracods), allows the

reconstruction of past variation in isotopic composition of lake waters which can be related to rainfall isotopic composition (von Grafenstein et al., 1999).

Most of the  $\delta^{18}\text{O}$  records from Northwestern and Central European lakes are from the last deglaciation and (early) Holocene (e.g. Ahlberg et al., 1996; Böttger et al., 1998; Lotter et al., 1992; von Grafenstein et al., 1999; Hammarlund and Buchardt, 1996) and, unfortunately, many of them were obtained from bulk carbonate with the consequent risk of detrital contamination (Leng et al., 2010). The evolution of those  $\delta^{18}\text{O}$  records during the lateglacial indicates an increasing trend at the beginning of GI-1 interstadial and, in some cases, a decreasing trend with a clear phase of lower values linked to climatic deterioration during GS-1. Lotter et al. (1992) have shown that not only major shifts in the oxygen-isotope profiles from central European lakes but also minor shifts are nearly synchronous with those recognized in the Greenland oxygen-isotope record. This is mostly related to the strong link between surface temperature and  $\delta^{18}\text{O}$  of precipitation in these regions (e.g. Rozanski et al., 1993) as dominant factors in controlling the final isotopic composition of lacustrine carbonate. Additionally, in order to improve interpretation of  $\delta^{18}\text{O}$  variability in lacustrine carbonates, the sensitivity of lakes to hydrological budget and evaporation must be taken into account as these effects can be dominant compared to the effects of temperature and amount of precipitation on the isotopic composition of rainfall. This is particularly evident from the water isotopic composition of Mediterranean lake water (Roberts et al., 2010, 2008) where last deglaciation  $\delta^{18}\text{O}$  records are linked to changes in the hydrological balance (Baroni et al., 2006; Zanchetta et al., 2007a).

### 2.2.2 Speleothem isotopic composition

The majority of speleothem-based palaeoclimate studies have focused on  $\delta^{18}\text{O}$  records as proxies of variability in the isotopic composition of rainfall (Lachniet et al., 2009). Compared to lakes, speleothem  $\delta^{18}\text{O}$  records are less affected by evaporation in the soil-epikarst zone (at

least for the European records), thus facilitating their interpretation. However, the presence of non-equilibrium isotopic effects during calcite precipitation (Mickler et al., 2006) may mask part of the relationship with local rainfall, which is usually averaged in the isotopic composition of dripwaters. On the other hand, different time periods of calcite precipitation or water infiltration can skew the isotopic signal towards a specific season (Tremaine et al., 2011). The interpretation of speleothem  $\delta^{18}\text{O}$  records differs regionally. Thus, in the Southern Europe-Western Mediterranean area the signal is often considered to be dominated by the amount of precipitation (Zanchetta et al., 2007 and references therein) impinging in the cave waters. In northern regions, such as the Alps, temperature is believed to play a dominant role (e.g. Frisia et al., 2005; Mangini et al., 2005), although changes in storm trajectories could also be important (Mangini et al., 2007; Spötl et al., 2010). Recently, McDermott et al., (2011) presented the first compilation of European speleothems  $\delta^{18}\text{O}$  records of the Holocene, observing interesting latitudinal patterns with a tight isotope-latitude correlation which indicates that speleothems are reliable recorders of combined rainfall oxygen isotope composition and temperature. Unfortunately, a similar treatment of data for the last deglaciation is not still possible due to the scarcity of long records.

Besides  $\delta^{18}\text{O}$  values, other proxies can shed light on regional climate variability reconstructed from speleothems. These proxies include  $\delta^{13}\text{C}$  variability, which was shown to be very sensitive to climate changes and likely controlled by the vegetation and soil activity, thus a combination of moisture and temperature (Genty et al., 2003; Moreno et al., 2010a), trace element concentrations (Fairchild and Treble, 2009), and growth rates (Domínguez-Villar et al., 2009). Despite the fact that quantitative interpretation of these proxies is still problematic, isotopic measurements of fluid inclusion and on the clumped isotope measurements that provided the first temperature reconstructions combined with fluid inclusions data show great promise (Vanhof et al., 2006; Wainer et al., 2011).

### *3. Biome and climate reconstruction from pollen data*

Biomes are the basic ecological units used to describe the major ecosystems of the Earth. Biomes are primarily distributed according to climatic factors (warmth of the growing season, winter temperature and available moisture) and are defined by the characteristic life-forms that inhabit each one. Biome reconstruction is essentially a means of classifying information about past vegetation, usually pollen data, into biomes. It recognises that vegetation in the past may have differed in species composition relative to present-day plant communities. Underpinning the approach is the assumption that biomes contain characteristic suites of plant functional types (PFTs). For example, desert vegetation usually includes many drought-tolerant forbs and very few broad-leafed trees, even though the species composition of desert vegetation varies enormously from region to region as a consequence of historical biogeography.

Biomisation was originally developed to validate biome maps based on climatic modelling experiments (Prentice et al., 1996; Prentice and Webb III, 1998). Its wide applicability in diverse environments has seen biome reconstruction employed in almost all parts of the world where pollen records exist (Elenga et al., 2000; Jolly et al., 1998; Pickett et al., 2004; Prentice et al., 1996; Tarasov et al., 2000, 1998). The resulting maps are currently the most spatially and temporally accurate depictions of past vegetation on a global scale. PFT-based approaches to pollen data (Peyron et al., 1998) may also be used in conjunction with climate–vegetation models to produce quantitative palaeoclimatic estimates (Guiot et al., 2000), although the broad tolerances of individual PFTs mean that the errors inherent in this procedure are large.

In European and Mediterranean regions, palaeoclimatic reconstructions have been produced on a continental scale at a coarse temporal resolution (e.g. Cheddadi and Bar-Hen, 2009; Cheddadi et al., 1997; Davis and Brewer, 2009; Davis et al., 2003; Huntley and Prentice, 1988; Peyron et al., 1998), while high-resolution pollen records from individual sites have been used to provide continuous palaeoclimatic records (e.g. Brewer et al., 2012; Guiot et al., 1989; Peyron et al., 2013, 2011). Quantitative palaeoclimatic estimates from pollen data are

produced using different approaches: since the early 20th century, there has been a development of methods for the estimation of climate from pollen assemblages, from the simple climate overlap methods of Iversen (1944) to more sophisticated probability-based approaches (Juggins and Birks, 2012).

Most standard methods are based on different ecological concepts. We can distinguish “assemblage-based” methods such as the Modern Analogues Technique (MAT), “species-based” methods such as Weighted Averaging (WA) or Weighted Averaging Partial Least Squares regression (WA/PLS), which are transfer functions, and probabilistic indicator taxa approaches such as Probability Density Functions (PDF). MAT reconstructs past climate parameters by considering the similarity of pollen assemblages (Guiot, 1990; Overpeck et al., 1985). The MAT uses squared-chord distance, to determine the degree of similarity between samples with known climate parameters (modern pollen samples) to a sample for which climate parameters are to be estimated (fossil pollen sample). The smaller the chord distance is, the greater the degree of analogy between the two samples. The palaeoclimate is reconstructed by weighted averaging. While the MAT does not require real calibration and is based on a comparison of past assemblages to modern pollen assemblages, regression-based transfer functions include on a calibration between environmental variables and modern pollen assemblages. WAPLS, an extension of simple Weighted Averaging, is a “classic” regression method that assumes that the relationships between pollen percentages and climate are unimodal: each taxon tends to be most abundant at a particular optimal value of an environmental variable and cannot survive where the value of that variable is too low or too high. Assuming that taxon’s ecological preferences remain constant in time, even if the overall pollen assemblage has no modern analogue, estimation for past environmental conditions can be provided.

Despite the broad agreement of pollen-based palaeoclimate reconstructions with other proxies, there are important issues surrounding their use (Salonen et al., 2012). Bartlein et al.



(2010) provide an assessment of statistical reconstruction methods and their application to fossil pollen data, highlighting the problems associated with 'no analogue' or "multiple analogue" situations (Birks et al., 2010) and spatial auto-correlation effects. Some problems are also noted with WA and WAPLS when the effective number of species in the fossil data-set is low (Telford and Birks, 2011). Recognition of these uncertainties had recently led to further analyse the potential advantages and limitations of the different methods (Guiot et al., 2009; Juggins, 2013; Telford and Birks, 2011, 2009, 2005). Recently, multi-method approaches are adopted which allows to better assess the error of reconstruction inherent in pollen-based climate prediction. Such approaches have been successfully tested for different time periods in Europe and Mediterranean areas and enable us to provide more precise and robust climate estimates than those based on only one method (Brewer et al., 2008; Klotz et al., 2003; Kühl et al., 2010; Peyron et al., 2013, 2011, 2005). Moreover, we find new methods such as Boosted Regression Trees (Salonen et al., 2012) or the recent improvement of the inverse modelling approach (Garreta et al., 2012) highly promising and well-performing tools for pollen-inferred palaeoclimatic reconstructions. Reliable palaeoclimate estimates are more and more needed as benchmarks for model simulations (Morrill et al., 2013).

#### *4. Other climate variables*

Besides temperature and precipitation, few other climate variables have been quantified based on terrestrial proxies from Western Europe sequences. It is worth highlighting the work carried out on some sequences to reconstruct past atmospheric circulation intensity from the dust content in the sediments. Thus, particles transported by wind were identified in several lakes from the Eifel region in northern Germany based on the grain-size, colour and geochemical composition (Sirocko et al., 2013) producing a summary curve that reflects the intensity of atmospheric circulation and dust availability for the last glacial cycle (electronic Supplementary material). Similarly, the content of dust particles in ice cores has served to discriminate periods with more material supplied from world deserts that have been

interpreted as arid periods but with an enhanced intensity of atmospheric winds (Fuhrer et al., 1999; Mayewski et al., 1997). A more intense atmospheric circulation linked to dry periods of the last glacial cycle (DO stadials) was also apparent in some studies carried out in marine sediments from Western Mediterranean where an increase in grain-size of detrital particles was observed (Bout-Roumazielles et al., 2007; Combourieu Nebout et al., 2002; Moreno et al., 2002). In any case, we are still far from being able to estimate the necessary wind intensity to account for the observed changes in the sediments in order to provide quantified data.

## References

- Ahlberg, K., Almgren, E., Wright, H.E., Ito, E., Hobbie, S., 1996. Oxygen-isotope record of Late-Glacial climatic change in western Ireland. *Boreas* 25, 257–267.
- Ampel, L., Bigler, C., Wohlfarth, B., Risberg, J., Lotter, A.F., Veres, D., 2010. Modest summer temperature variability during DO cycles in western Europe. *Quaternary Science Reviews* 29, 1322–1327.
- Atkinson, T.C., Briffa, K.R., Coope, G.R., 1987. Seasonal temperatures in Britain during the past 22,000 years, reconstructed using beetle remains. *Nature* 325, 587–592.
- Baroni, C., Zanchetta, G., Fallick, A.E., Longinelli, A., 2006. Mollusca stable isotope record of a core from Lake Frassino, northern Italy: hydrological and climatic changes during the last 14 ka. *The Holocene* 16, 827–837.
- Bartlein, P.J., Harrison, S.P., Brewer, S., Connor, S., Davis, B.A.S., Gajewski, K., Guiot, J., Harrison-Prentice, T.I., Henderson, A., Peyron, O., Prentice, I.C., Scholze, M., Seppä, H., Shuman, B., Sugita, S., Thompson, R.S., Vial, A.E., Williams, J., Wu, H., 2010. Pollen-based continental climate reconstructions at 6 and 21 ka: a global synthesis. *Climate Dynamics* 37, 775–802.
- Birks, H.J., Line, J.M., Juggins, S., Stevenson, A.C., ter Braak, C.J., 1990. Diatoms and pH reconstruction. *Philosophical Transactions of the Royal Society of London B* 327, 263–278.
- Birks, H.J., Heiri, O., Seppä, H., Bjune, A.E., 2010. Strengths and weaknesses of quantitative climate reconstructions based on late-Quaternary biological proxies. *Open Ecology Journal* 3, 68–110.

- Böttger, T., Hiller, Ach., Junge, F.W., Litt, T., Mania, D., Scheele, N., 1998. Late Glacial stable isotope record, radiocarbon stratigraphy, pollen and mollusc analyses from the Geiseltal area, Central Germany. *Boreas* 27, 88–100.
- Bout-Roumazeilles, V., Combourieu Nebout, N., Peyron, O., Cortijo, E., Landais, A., Masson-Delmotte, V., 2007. Connection between South Mediterranean climate and North African atmospheric circulation during the last 50,000 yr BP North Atlantic cold events. *Quaternary Science Reviews* 26, 3197–3215.
- Brewer, S., Guiot, J., Sánchez-Goñi, M.F., Klotz, S., 2008. The climate in Europe during the Eemian: a multi-method approach using pollen data. *Quaternary Science Reviews* 27, 2303–2315.
- Brewer, S., Jackson, S.T., Williams, J.W., 2012. Paleoecoinformatics: applying geohistorical data to ecological questions. *Trends in Ecology & Evolution* 27, 104–112.
- Brooks, S.J., Birks, H.J., 2001. Chironomid-inferred air temperatures from Lateglacial and Holocene sites in north-west Europe: progress and problems. *Quaternary Science Reviews* 20, 1723–1741.
- Brooks, S.J., Birks, H.J.B., 2000. Chironomid-inferred Lateglacial - early Holocene mean July air temperatures for Kråkenes lake, western Norway. *Journal of Paleolimnology* 23, 77–89.
- Brooks, S.J., Langdon, P.G., Heiri, O., Britain, Q.R.A. (Great, 2007. The Identification and Use of Palaeartic Chironomidae Larvae in Palaeoecology. Quaternary Research Association.
- Cheddadi, R., Bar-Hen, A., 2009. Spatial gradient of temperature and potential vegetation feedback across Europe during the late Quaternary. *Clim Dyn* 32, 371–379.
- Cheddadi, R., Yu, G., Guiot, J., Harrison, S.P., Prentice, I.C., 1997. The climate of Europe 6000 years ago. *Climate Dynamics* 13, 1–9.
- Combourieu Nebout, N., Turon, J.L., Zahn, R., Capotondi, L., Londeix, L., Pahnke, K., 2002. Enhanced aridity and atmospheric high-pressure stability over the western Mediterranean during the North Atlantic cold events of the past 50 k.y. *Geology* 30, 863–866.
- Coope, G.R., Lemdahl, G., Lowe, J.J., Walkling, A., 1998. Temperature gradients in northern Europe during the last glacial–Holocene transition (14–9 14C kyr BP) interpreted from coleopteran assemblages. *Journal of Quaternary Science* 13, 419–433.
- Dahl-Jensen, D., Mosegaard, K., Gundestrup, N., Clow, G.D., Johnsen, S.J., Hansen, A.W., Balling, N., 1998. Past temperatures directly from the Greenland ice sheet. *Science* 282, 268–271.

- Davis, B.A.S., Brewer, S., 2009. Orbital forcing and the role of the Latitudinal Temperature/Isolation Gradient. *Climate Dynamics* 32, 143–165.
- Davis, B.A.S., Brewer, S., Stevenson, A.C., Guiot, J., Contributors, D., 2003. The temperature of Europe during the Holocene reconstructed from pollen data. *Quaternary Science Reviews* 22, 1701–1716.
- Domínguez-Villar, D., Fairchild, I.J., Baker, A., Wang, X., Edwards, L.R., Cheng, H., 2009. Oxygen isotope precipitation anomaly in the North Atlantic region during the 8.2 ka event. *Geology* 37, 1095–1098.
- Eggermont, H., Heiri, O., 2012. The chironomid-temperature relationship: expression in nature and palaeoenvironmental implications. *Biological Reviews* 87, 430–456.
- Elena, H., Peyron, O., Bonnefille, R., Jolly, D., Cheddadi, R., Guiot, J., Andrieu, V., Bottema, S., Buchet, G., De Beaulieu, J.-L., 2000. Pollen-based biome reconstruction for southern Europe and Africa 18,000 yr bp. *Journal of Biogeography* 27, 621–634.
- Elias, S.A., Matthews, I.P., 2013. A comparison of reconstructions based on aquatic and terrestrial beetle assemblages: Late glacial–Early Holocene temperature reconstructions for the British Isles. *Quaternary International*.
- Fairchild, I.J., Treble, P.C., 2009. Trace elements in speleothems as recorders of environmental change. *Quaternary Science Reviews* 28, 449–468.
- Frisia, S., Borsato, A., Spötl, C., Villa, I.M., Cucchi, F., 2005. Climate variability in the SE Alps of Italy over the past 17 000 years reconstructed from a stalagmite record. *Boreas* 34, 445–455.
- Fritz, S.C., Juggins, S., Battarbee, R.W., Engstrom, D.R., 1991. Reconstruction of past changes in salinity and climate using a diatom-based transfer function. *Nature* 352, 706–708.
- Fuhrer, K., Wolff, E.W., Johnsen, S.J., 1999. Timescales for dust variability in the Greenland Ice Core Project (GRIP) ice core in the last 100,000 years. *Journal of Geophysical Research* 104, 31,043–31,052.
- Garreta, V., Guiot, J., Mortier, F., Chadœuf, J., Hély, C., 2012. Pollen-based climate reconstruction: Calibration of the vegetation–pollen processes. *Ecological Modelling* 235–236, 81–94.

- Genty, D., Blamart, D., Ouahdi, R., Gilmour, M., Baker, A., Jouzel, J., Van-Exter, S., 2003. Precise dating of Dansgaard-Oeschger climate oscillations in western Europe from stalagmite data. *Nature* 421, 833–837.
- González-Sampérez, P., Valero-Garcés, B.L., Moreno, A., Jalut, G., García-Ruiz, J.M., Martí-Bono, C., Delgado-Huertas, A., Navas, A., Otto, T., Dedoubat, J.J., 2006. Climate variability in the Spanish Pyrenees during the last 30,000 yr revealed by the El Portalet sequence. *Quaternary Research* 66, 38–52.
- Guiot, J., 1990. Methodology of the last climatic cycle reconstruction in France from pollen data. *Palaeogeography, Palaeoclimatology, Palaeoecology* 80, 49–69.
- Guiot, J., Pons, A., de Beaulieu, J.L., Reille, M., 1989. A 140,000-year continental climate reconstruction from two European pollen records. *Nature* 338, 309–313.
- Guiot, J., Torre, F., Jolly, D., Peyron, O., Boreux, J.J., Cheddadi, R., 2000. Inverse vegetation modeling by Monte Carlo sampling to reconstruct palaeoclimates under changed precipitation seasonality and CO<sub>2</sub> conditions: application to glacial climate in Mediterranean region. *Ecological Modelling* 127, 119–140.
- Guiot, J., Wu, H.B., Garreta, V., Hatté, C., Magny, M., 2009. A few prospective ideas on climate reconstruction: from a statistical single proxy approach towards a multi-proxy and dynamical approach. *Clim. Past* 5, 571–583.
- Hammarlund, D., Buchardt, B., 1996. Composite stable isotope records from a Late Weichselian lacustrine sequence at Grrenge, Lolland, Denmark: evidence of Allerød and Younger Dryas environments. *Boreas* 25, 8–22.
- Heiri, O., Brooks, S.J., Birks, H.J.B., Lotter, A.F., 2011. A 274-lake calibration data-set and inference model for chironomid-based summer air temperature reconstruction in Europe. *Quaternary Science Reviews* 30, 3445–3456.
- Huber, C., Leuenberger, M., Spahni, R., Flückiger, J., Schwander, J., Stocker, T.F., Johnsen, S., Landais, A., Jouzel, J., 2006. Isotope calibrated Greenland temperature record over Marine Isotope Stage 3 and its relation to CH<sub>4</sub>. *Earth and Planetary Science Letters* 243, 504–519.
- Huntley, B., Prentice, I.C., 1988. July Temperatures in Europe from Pollen Data, 6000 Years Before Present. *Science* 241, 687–690.

- Iversen, J., 1944. *Viscum, Hedera and Ilex as Climatic Indicators: A Contribution to the Study of the Post-Glacial Temperature Climate.*
- Johnsen, S.J., Dahl-Jensen, D., Gundestrup, N.S., Steffensen, J.P., Clausen, H.B., Miller, H., Masson-Delmotte, V., Sveinbjörnsdóttir, A.E., White, J., 2001. Oxygen isotope and palaeotemperature records from six Greenland ice-core stations: Camp Century, Dye-3, GRIP, GISP2, Renland and NorthGRIP. *Journal of Quaternary Science* 16, 299–307.
- Jolly, D., Harrison, S.P., Damnati, B., Bonnefille, R., 1998. Simulated climate and biomes of Africa during the late Quaternary: comparison with pollen and lake status data 17, 629–657.
- Juggins, Birks, 2012. Quantitative environmental reconstructions from biological data, in: *Tracking Environmental Change Using Lake Sediments: Data Handling and Statistical Techniques.* Springer, pp. 431–494.
- Juggins, S., 2013. Quantitative reconstructions in palaeolimnology: new paradigm or sick science? *Quaternary Science Reviews* 64, 20–32.
- Kindler, P., Guillevic, M., Baumgartner, M., Schwander, J., Landais, A., Leuenberger, M., 2013. NGRIP temperature reconstruction from 10 to 120 kyr b2k. *Climate of the Past Discussions* 9, 4099–4143.
- Klotz, S., Guiot, J., Mosbrugger, V., 2003. Continental European Eemian and early Würmian climate evolution: comparing signals using different quantitative reconstruction approaches based on pollen. *Global and Planetary Change* 36, 277–294.
- Kühl, N., Moschen, R., Wagner, S., Brewer, S., Peyron, O., 2010. A multiproxy record of late Holocene natural and anthropogenic environmental change from the Sphagnum peat bog Dürres Maar, Germany: implications for quantitative climate reconstructions based on pollen. *Journal of Quaternary Science* 25, 675–688.
- Lachniet, M.S., Johnson, L., Asmerom, Y., Burns, S.J., Polyak, V., Patterson, W.P., Burt, L., Azouz, A., 2009. Late Quaternary moisture export across Central America and to Greenland: evidence for tropical rainfall variability from Costa Rican stalagmites. *Quaternary Science Reviews* 28, 3348–3360.

- Langdon, P.G., Holmes, N., Caseldine, C.J., 2008. Environmental controls on modern chironomid faunas from NW Iceland and implications for reconstructing climate change. *J Paleolimnol* 40, 273–293.
- Larocque, I., Grosjean, M., Heiri, O., Bigler, C., Blass, A., 2009. Comparison between chironomid-inferred July temperatures and meteorological data AD 1850–2001 from varved Lake Silvaplana, Switzerland. *J Paleolimnol* 41, 329–342.
- Larocque, I., Hall, R.I., Grahn, E., 2001. Chironomids as indicators of climate change: a 100-lake training set from a subarctic region of northern Sweden (Lapland). *Journal of Paleolimnology* 26, 307–322.
- Leng, M.J., 2006. *Isotopes in palaeoenvironmental research*. Springer.
- Leng, M.J., Jones, M.D., Frogley, M.R., Eastwood, W.J., Kendrick, C.P., Roberts, C.N., 2010. Detrital carbonate influences on bulk oxygen and carbon isotope composition of lacustrine sediments from the Mediterranean. *Global and Planetary Change* 71, 175–182.
- Leng, M.J., Marshall, D.P., 2004. Palaeoclimate interpretation of stable isotope data from lake sediment archives. *Quaternary Science Reviews* 23, 811–831.
- Lotter, A., Birks, H.J., Eicher, U., Hofmann, W., Schwander, J., Wick, L., 2000. Younger Dryas and Allerød summer temperatures at Gerzensee (Switzerland) inferred from fossil pollen and cladoceran assemblages. *Palaeogeography, Palaeoclimatology, Palaeoecology* 159, 349–361.
- Lotter, A.F., Birks, H.J.B., Hofmann, W., Marchetto, A., 1997. Modern diatom, cladocera, chironomid, and chrysophyte cyst assemblages as quantitative indicators for the reconstruction of past environmental conditions in the Alps. I. Climate. *Journal of Paleolimnology* 18, 395–420.
- Lotter, A.F., Eicher, U., Siegenthaler, U., Birks, H.J.B., 1992. Late-glacial climatic oscillations as recorded in Swiss lake sediments. *Journal of Quaternary Science* 7, 187–204.
- Magny, M., 2001. Palaeohydrological changes as reflected by lake-level fluctuations in the Swiss Plateau, the Jura Mountains and the northern French Pre-Alps during the Last Glacial-Holocene transition: a regional synthesis. *Global and Planetary Change* 30, 85–101.
- Magny, M., 2012. Climatic and environmental changes reflected by lake-level fluctuations at Gerzensee from 14,850 to 13,050yrBP. *Palaeogeography, Palaeoclimatology, Palaeoecology*.

- Magny, M., Combourieu Nebout, N., de Beaulieu, J.L., Bout-Roumazielles, V., Colombaroli, D., Desprat, S., Francke, A., Joannin, S., Peyron, O., Revel, M., Sadori, L., Siani, G., Sicre, M.A., Samartin, S., Simonneau, A., Tinner, W., Vannière, B., Wagner, B., Zanchetta, G., Anselmetti, F., Brugiapaglia, E., Chapron, E., Debret, M., Desmet, M., Didier, J., Essallami, L., Galop, D., Gilli, A., Haas, J.N., Kallel, N., Millet, L., Stock, A., Turon, J.L., Wirth, S., 2013. North–south palaeohydrological contrasts in the central Mediterranean during the Holocene: tentative synthesis and working hypotheses. *Climate of the Past Discussions* 9, 1901–1967.
- Magny, M., de Beaulieu, J.-L., Drescher-Schneider, R., Vannière, B., Walter-Simonnet, A.-V., Miras, Y., Millet, L., Bossuet, G., Peyron, O., Brugiapaglia, E., Leroux, A., 2007. Holocene climate changes in the central Mediterranean as recorded by lake-level fluctuations at Lake Accessa (Tuscany, Italy). *Quaternary Science Reviews* 26, 1736–1758.
- Mangini, A., Spötl, C., Verdes, P., 2005. Reconstruction of temperature in the Central Alps during the past 2000 yr from a  $\delta^{18}\text{O}$  stalagmite record. *Earth and Planetary Science Letters* 235, 741–751.
- Mangini, A., Verdes, P., Spötl, C., Scholz, D., Vollweiler, N., Kromer, B., 2007. Persistent influence of the North Atlantic hydrography on central European winter temperature during the last 9000 years. *Geophysical Research Letters* 34, n/a–n/a.
- Mayewski, P.A., Meeker, L.D., Twickler, M.S., Whitlow, S., Yang, Q., Lyons, W.B., Prentice, M., 1997. Major features and forcing of high-latitude northern hemisphere atmospheric circulation using a 110,000-year-long glaciochemical series. *Journal of Geophysical Research* 102, 26345–26366.
- McDermott, F., Atkinson, T.C., Fairchild, I.J., Baldini, L.M., Matthey, D.P., 2011. A first evaluation of the spatial gradients in  $\delta^{18}\text{O}$  recorded by European Holocene speleothems. *Global and Planetary Change* 79, 275–287.
- Mickler, P.J., Stern, L.A., Banner, J.L., 2006. Large kinetic isotope effects in modern speleothems. *Geological Society of America Bulletin* 118, 65–81.
- Morellón, M., Valero-Garcés, B., Vegas-Vilarrúbia, T., González-Sampériz, P., Romero, Ó., Delgado-Huertas, A., Mata, P., Moreno, A., Rico, M., Corella, J.P., 2009. Lateglacial and Holocene palaeohydrology in the western Mediterranean region: The Lake Estanya record (NE Spain). *Quaternary Science Reviews* 28, 2582–2599.



- Moreno, A., Cacho, I., Canals, M., Prins, M.A., Sánchez-Goñi, M.F., Grimalt, J.O., Weltje, G.J., 2002. Saharan dust transport and high latitude glacial climatic variability: the Alboran Sea record. *Quaternary Research* 58, 318–328.
- Moreno, A., Stoll, H.M., Jiménez-Sánchez, M., Cacho, I., Valero-Garcés, B., Ito, E., Edwards, L.R., 2010a. A speleothem record of rapid climatic shifts during last glacial period from Northern Iberian Peninsula. *Global and Planetary Change* 71, 218–231; doi:10.1016/j.gloplacha.2009.10.002.
- Moreno, A., Valero-Garcés, B.L., Jiménez Sánchez, M., Domínguez, M.J., Mata, P., Navas, A., González-Sampériz, P., Stoll, H., Farias, P., Morellón, M., Corella, P., Rico, M., 2010b. The last deglaciation in the Picos de Europa National Park (Cantabrian Mountains, Northern Spain). *Journal of Quaternary Science* 25, 1076–1091.
- Morrill, C., Anderson, D.M., Bauer, B.A., Buckner, R., Gille, E.P., Gross, W.S., Hartman, M., Shah, A., 2013. Proxy benchmarks for intercomparison of 8.2 ka simulations. *Clim. Past* 9, 423–432.
- Neugebauer, I., Brauer, A., Dräger, N., Dulski, P., Wulf, S., Plessen, B., Mingram, J., Herzs Schuh, U., Brande, A., 2012. A Younger Dryas varve chronology from the Rehwise palaeolake record in NE-Germany. *Quaternary Science Reviews* 36, 91–102.
- Overpeck, J.T., Webb III, T., Prentice, I.C., 1985. Quantitative interpretation of fossil pollen spectra: Dissimilarity coefficients and the method of modern analogs. *Quaternary Research* 23, 87–108.
- Peyron, O., Bégeot, C., Brewer, S., Heiri, O., Magny, M., Millet, L., Ruffaldi, P., Van Campo, E., Yu, G., 2005. Late-Glacial climatic changes in Eastern France (Lake Lautrey) from pollen, lake-levels, and chironomids. *Quaternary Research* 64, 197–211.
- Peyron, O., Goring, S., Dormoy, I., Kotthoff, U., Pross, J., de Beaulieu, J.-L., Drescher-Schneider, R., Vanniere, B., Magny, M., 2011. Holocene seasonality changes in the central Mediterranean region reconstructed from the pollen sequences of Lake Accesa (Italy) and Tenaghi Philippon (Greece). *The Holocene* 21, 131–146.
- Peyron, O., Guiot, J., Cheddadi, R., Tarasov, P., Reille, M., Beaulieu, J.-L., Bottema, S., Andrieu, V., 1998. Climatic reconstruction in Europe for 18,000 yr B.P. from pollen data. *Quaternary Research* 49, 183–196.
- Peyron, O., Magny, M., Goring, S., Joannin, S., de Beaulieu, J.-L., Brugiapaglia, E., Sadori, L., Garfi, G., Kouli, K., Ioakim, C., Combourieu-Nebout, N., 2013. Contrasting patterns of climatic changes

during the Holocene across the Italian Peninsula reconstructed from pollen data. *Climate of the Past* 9, 1233–1252.

Pickett, E.J., Harrison, S.P., Hope, G., Harle, K., Dodson, J.R., Peter Kershaw, A., Colin Prentice, I., Backhouse, J., Colhoun, E.A., D'Costa, D., Flenley, J., Grindrod, J., Haberle, S., Hassell, C., Kenyon, C., Macphail, M., Martin, H., Martin, A.H., McKenzie, M., Newsome, J.C., Penny, D., Powell, J., Ian Raine, J., Southern, W., Stevenson, J., Sutra, J.-P., Thomas, I., van der Kaars, S., Ward, J., 2004. Pollen-based reconstructions of biome distributions for Australia, Southeast Asia and the Pacific (SEAPAC region) at 0, 6000 and 18,000 14C yr BP. *Journal of Biogeography* 31, 1381–1444.

Ponel, P., Gandouin, E., Coope, G.R., Andrieu-Ponel, V., Guiter, F., Van Vliet-Lanoë, B., Franquet, E., Brocandel, M., Brulhet, J., 2007. Insect evidence for environmental and climate changes from Younger Dryas to Sub-Boreal in a river floodplain at St-Momelin (St-Omer basin, northern France), Coleoptera and Trichoptera. *Palaeogeography, Palaeoclimatology, Palaeoecology* 245, 483–504.

Prentice, C., Guiot, J., Huntley, B., Jolly, D., Cheddadi, R., 1996. Reconstructing biomes from palaeoecological data: a general method and its application to European pollen data at 0 and 6 ka. *Climate Dynamics* 12, 185–194.

Prentice, I.C., 1985. Pollen representation, source area, and basin size: Toward a unified theory of pollen analysis. *Quaternary Research* 23, 76–86.

Prentice, I.C., Webb III, T., 1998. BIOME 6000: Reconstructing Global Mid-Holocene Vegetation Patterns from Palaeoecological records. *Journal of Biogeography* 25, 997–1005.

Roberts, C.N., Zanchetta, G., Jones, M.D., 2010. Oxygen isotopes as tracers of Mediterranean climate variability: An introduction. *Global and Planetary Change* 71, 135–140.

Roberts, N., Jones, M.D., Benkaddour, A., Eastwood, W.J., Filippi, M.L., Frogley, M.R., Lamb, H.F., Leng, M.J., Reed, J.M., Stein, M., Stevens, L., Valero-Garcés, B., Zanchetta, G., 2008. Stable isotope records of Late Quaternary climate and hydrology from Mediterranean lakes: the ISOMED synthesis. *Quaternary Science Reviews* 27, 2426–2441.

Rozanski, K., Araguás-Araguás, L., Gonfiantini, R., 1993. Isotopic patterns in modern global precipitation. *Geophysical Monograph Series* 78, PP. 1–36.

- Sagnotti, L., Macrí, P., Camerlenghi, A., Rebesco, M., 2001. Environmental magnetism of Antarctic Late Pleistocene sediments and interhemispheric correlation of climatic events. *Earth and Planetary Science Letters* 192, 65–80.
- Salonen, J.S., Seppä, H., Luoto, M., Bjune, A.E., Birks, H.J.B., 2012. A North European pollen–climate calibration set: analysing the climatic responses of a biological proxy using novel regression tree methods. *Quaternary Science Reviews* 45, 95–110.
- Self, A.E., Brooks, S.J., Birks, H.J.B., Nazarova, L., Porinchu, D., Odland, A., Yang, H., Jones, V.J., 2011. The distribution and abundance of chironomids in high-latitude Eurasian lakes with respect to temperature and continentality: development and application of new chironomid-based climate-inference models in northern Russia. *Quaternary Science Reviews* 30, 1122–1141.
- Sirocko, F., Dietrich, S., Veres, D., Grootes, P.M., Schaber-Mohr, K., Seelos, K., Nadeau, M.-J., Kromer, B., Rothacker, L., Röhner, M., Krbetschek, M., Appleby, P., Hambach, U., Rolf, C., Sudo, M., Grim, S., 2013. Multi-proxy dating of Holocene maar lakes and Pleistocene dry maar sediments in the Eifel, Germany. *Quaternary Science Reviews* 62, 56–76.
- Smol, J.P., Birks, H.J., Last, W. (Eds.), 2001. Tracking environmental change using lake sediments. Zoological indicators, *Developments in Paleoenvironmental Research*. Springer, Dordrecht, The Netherlands.
- Smol, J.P., Stoermer, E.F., 2010. *The Diatoms. Applications for the Environmental and Earth Sciences*. Cambridge University Press.
- Spötl, C., Nicolussi, K., Patzelt, G., Boch, R., 2010. Humid climate during deposition of sapropel 1 in the Mediterranean Sea: Assessing the influence on the Alps. *Global and Planetary Change* 71, 242–248.
- Tarasov, P.E., Volkova, V.S., Webb, T., Guiot, J., Andreev, A.A., Bezusko, L.G., Bezusko, T.V., Bykova, G.V., Dorofeyuk, N.I., Kvavadze, E.V., Osipova, I.M., Panova, N.K., Sevastyanov, D.V., 2000. Last glacial maximum biomes reconstructed from pollen and plant macrofossil data from northern Eurasia. *Journal of Biogeography* 27, 609–620.
- Tarasov, P.E., Webb III, T., Andreev, A.A., Afanas'eva, N.B., Berezina, N.A., Bezusko, L.G., Blyakharchuk, T.A., Bolikhovskaya, N.S., Cheddadi, R., Chernavskaya, M.M., Chernova, G.M., Dorofeyuk, N.I., Dirksen, V.G., Elina, G.A., Filimonova, L.V., Glebov, F.Z., Guiot, J., Gunova, V.S., Harrison, S.P.,

- Jolly, D., Khomutova, V.I., Kvavadze, E.V., Osipova, I.M., Panova, N.K., Prentice, I.C., Saarse, L., Sevastyanov, D.V., Volkova, V.S., Zernitskaya, V.P., 1998. Present-day and mid-Holocene biomes reconstructed from pollen and plant macrofossil data from the former Soviet Union and Mongolia. *Journal of Biogeography* 25, 1029–1053.
- Telford, R.J., Birks, H.J.B., 2005. The secret assumption of transfer functions: problems with spatial autocorrelation in evaluating model performance. *Quaternary Science Reviews* 24, 2173–2179.
- Telford, R.J., Birks, H.J.B., 2009. Evaluation of transfer functions in spatially structured environments. *Quaternary Science Reviews* 28, 1309–1316.
- Telford, R.J., Birks, H.J.B., 2011. A novel method for assessing the statistical significance of quantitative reconstructions inferred from biotic assemblages. *Quaternary Science Reviews* 30, 1272–1278.
- Tremaine, D.M., Froelich, P.N., Wang, Y., 2011. Speleothem calcite formed in situ: Modern calibration of  $\delta^{18}\text{O}$  and  $\delta^{13}\text{C}$  paleoclimate proxies in a continuously-monitored natural cave system. *Geochimica et Cosmochimica Acta* 75, 4929–4950.
- Van Geel, B., Coope, G.R., Van Der Hammen, T., 1989. Palaeoecology and stratigraphy of the lateglacial type section at Usselo (the Netherlands). *Review of Palaeobotany and Palynology* 60, 25–129.
- Verbruggen, F., Heiri, O., Reichert, G.-J., Lotter, A.F., 2010. Chironomid  $\delta^{18}\text{O}$  as a proxy for past lake water  $\delta^{18}\text{O}$ : a Lateglacial record from Rotsee (Switzerland). *Quaternary Science Reviews* 29, 2271–2279.
- Von Grafenstein, U., Erlenkeuser, H., Brauer, A., Jouzel, J., Johnsen, S.J., 1999. A Mid-European decadal isotope-climate record from 15,500 to 5000 years BP. *Science* 284, 1654–1657.
- Vonhof, H.B., van Breukelen, M.R., Postma, O., Rowe, P.J., Atkinson, T.C., Kroon, D., 2006. A continuous-flow crushing device for on-line delta H-2 analysis of fluid inclusion water in speleothems. *Rapid Communications in Mass Spectrometry* 20, 2553–2558.
- Wainer, K., Genty, D., Blamart, D., Daëron, M., Bar-Matthews, M., Vonhof, H., Dublyansky, Y., Pons-Branchu, E., Thomas, L., van Calsteren, P., Quinif, Y., Caillon, N., 2011. Speleothem record of the last 180 ka in Villars cave (SW France): Investigation of a large  $[\delta^{18}\text{O}]$  shift between MIS6 and MIS5. *Quaternary Science Reviews* 30, 130–146.
- Wohlfarth, B., Veres, D., Ampel, L., Lacourse, T., Blaauw, M., Preusser, F., Andrieu-Ponel, V., Kéravis, D., Lallier-Vergès, E., Björck, S., Davies, S.M., de Beaulieu, J.-L., Risberg, J., Hormes, A., Kasper, H.U.,

- Possnert, G., Reille, M., Thouveny, N., Zander, A., 2008. Rapid ecosystem response to abrupt climate changes during the last glacial period in western Europe, 40-16 kyr. *Geology* 36, 407–410.
- Wolff, E.W., Chappellaz, J., Blunier, T., Rasmussen, S.O., Svensson, A., 2010. Millennial-scale variability during the last glacial: The ice core record. *Quaternary Science Reviews* 29, 2828–2838.
- Zanchetta, G., Borghini, A., Fallick, A., Bonadonna, F., Leone, G., 2007a. Late Quaternary palaeohydrology of Lake Pergusa (Sicily, southern Italy) as inferred by stable isotopes of lacustrine carbonates. *Journal of Paleolimnology* 38, 227–239.
- Zanchetta, G., Drysdale, R., Hellstrom, J., Fallick, A., Isola, I., Gagan, M.K., Pareschi, M.T., 2007b. Enhanced rainfall in the Western Mediterranean during deposition of sapropel S1: stalagmite evidence from Corchia cave (Central Italy). *Quaternary Science Reviews* 26, 279–286.