



Long-term dynamic topographic support during post-orogenic crustal thinning revealed by stable isotope ($\delta^{18}\text{O}$) paleo-altimetry in eastern Pyrenees

Damien Huyghe, Frédéric Mouthereau, Loïc Segalen, Marc Furió

► To cite this version:

Damien Huyghe, Frédéric Mouthereau, Loïc Segalen, Marc Furió. Long-term dynamic topographic support during post-orogenic crustal thinning revealed by stable isotope ($\delta^{18}\text{O}$) paleo-altimetry in eastern Pyrenees. Scientific Reports, 2020, 10 (1), 10.1038/s41598-020-58903-w . hal-02556618

HAL Id: hal-02556618

<https://hal.science/hal-02556618>

Submitted on 12 Mar 2021

HAL is a multi-disciplinary open access archive for the deposit and dissemination of scientific research documents, whether they are published or not. The documents may come from teaching and research institutions in France or abroad, or from public or private research centers.

L'archive ouverte pluridisciplinaire **HAL**, est destinée au dépôt et à la diffusion de documents scientifiques de niveau recherche, publiés ou non, émanant des établissements d'enseignement et de recherche français ou étrangers, des laboratoires publics ou privés.



Distributed under a Creative Commons Attribution - NoDerivatives 4.0 International License

OPEN

Long-term dynamic topographic support during post-orogenic crustal thinning revealed by stable isotope ($\delta^{18}\text{O}$) paleo-altimetry in eastern Pyrenees

Damien Huyghe^{1,2*}, Frédéric Mouthereau¹, Loïc Ségalen³ & Marc Furió^{4,5}

Understanding the geodynamic and Earth surface processes at the origin of post-collisional surface uplift in mountain ranges requires reconstruction of paleo-elevation. Here, we focus on the topographic evolution of the Cerdanya Basin in the eastern Pyrenees formed by post-orogenic extension during the Late Miocene. Stable isotope ($\delta^{18}\text{O}$) analyses of small rodent teeth and biogenic carbonates show the basin uplifted by 500 m since 6.5 Ma. These new paleoaltitudes constraints when combined with the regional geology and geophysical data reveal the anomalously high topography of the region is the result of density changes in the sublithospheric mantle associated with crustal thinning and then opening of Gulf of Lion during the Chattian-early Burdigalian.

The drivers of post-collisional topographic uplift of mountain ranges, when plate convergence has ceased, are debated. Main processes invoked include the thinning of the dense lithosphere by sublithospheric deblobbing, delamination of a sinking slab, and replacement by the lighter asthenosphere¹ or isostatic rebound caused by enhanced erosion². Where changes in plate kinematics from contraction to extension occur, post-orogenic crustal thinning should promote subsidence not uplift. The case of the eastern Pyrenean mountain belt is particularly relevant because the region recorded crustal thinning during the opening of the Mediterranean Sea (Gulf of Lion) and currently shows high topography in presence of an attenuated crustal root. This is reflected by the isostatic anomalies that reveal a non-isostatic dynamic support of the topography³. Mechanical removal of the mantle lithosphere has been proposed^{4,5}, but details on the timing and amount of uplift are lacking to further discuss the drivers of post-orogenic surface uplift.

Collision in the Pyrenees occurred from Late Cretaceous to the Early Miocene^{6–8}. Low-temperature thermochronological constraints from the Central Pyrenees define that exhumation, possibly enhanced by climatic changes at the Eocene-Oligocene transition⁹, accelerated at 37–30 Ma ($>2.5\text{ km/Myr}$)^{10,11}. Paleo-elevation of the Pyrenees is estimated to $2 \pm 0.5\text{ km}$ in the Lutetian¹². This value is in agreement with other estimates of maximum 2 km in the Middle Lutetian based on flexure modelling¹³, although a more recent flexural study considers that this altitude might have been reached later in the Late Eocene¹⁴.

Since the Chattian-Aquitainian, back-arc extension related to slab retreat led to the opening of the Gulf of Lion¹⁵ and affected the eastern prolongation of the Pyrenees. From that period onwards, the eastern Pyrenees recorded a different tectonic evolution in comparison with the central Pyrenees. An uplift of about 1 km has been inferred from palynological constraints but its initiation at 10 Ma (Tortonian) or ca. 6 Ma (Messinian) is not resolved¹⁶. Extension in the eastern Pyrenees is documented by the 22 km-thick crust in the Roussillon Basin, east of the Têt Fault³. Despite half of the crust has been removed during extension, the topography stands well above sea level at 2 km on average (e.g. Canigou massif; Fig. 1), indicating a component of the topography is

¹Géosciences Environnement Toulouse, CNRS, IRD, Université Paul Sabatier Toulouse 3, 14 Avenue Edouard Belin, 31400, Toulouse, France. ²MINES ParisTech, PSL University, Centre de Géosciences, 35 rue St Honoré, 77305, Fontainebleau, Cedex, France. ³Sorbonne Université, CNRS-INSU, Institut des Sciences de la Terre Paris, ISTeP, F-75005, Paris, France. ⁴Institut Català de Paleontologia Miquel Crusafont, Universitat Autònoma de Barcelona, C/de les Columnes s/n, 08193, Cerdanyola del Vallès, Barcelona, Spain. ⁵Departament de Geologia, Universitat Autònoma de Barcelona, 08193, Cerdanyola del Vallès, Barcelona, Spain. *email: damien.huyghe@mines-paristech.fr

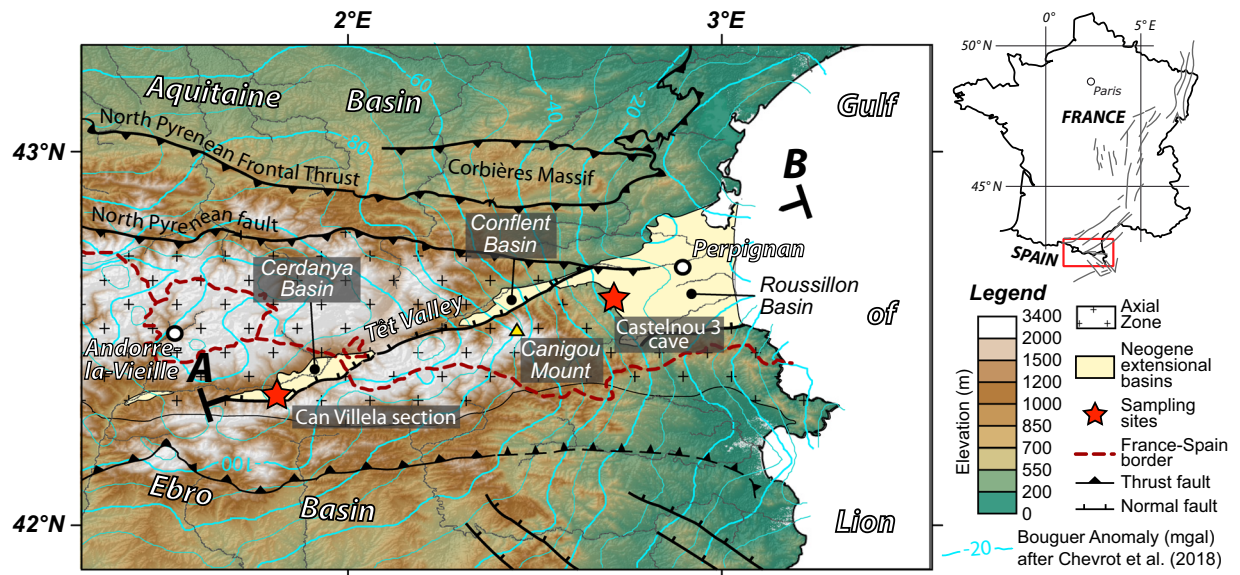


Figure 1. Topography and structural map of the eastern Pyrenees showing the location of the Neogene Cerdanya, Conflent and Roussillon extensional basins. The location of sampling sites where mammal teeth, charophyte oogonia and gastropod shells have been sampled is reported. Isolines of the Bouguer anomaly are from³. The west European Cenozoic rift system is reported in the map inset after⁴³.

dynamically supported. This is further indicated by the large negative Bouguer anomaly of about -100 mGal (Fig. 1) that led^{3,17} to propose the removal of the dense lower crust or/and ascent of an abnormally buoyant and hot lithospheric mantle. For comparison, the rest of the Pyrenees exhibits a homogenous mean elevation with the highest peaks above 3 km that are isostatically compensated by a 44 km crustal root³.

The central and eastern Pyrenees are further characterized by the presence of late Oligocene-early Miocene highly-elevated low relief surfaces, considered remnants of a single composite planation surface recently dissected¹⁸. There is a great debate about how these surfaces were created and especially at which elevation. Two main hypotheses are proposed. The first one assumes a formation at low elevation and an uplift of the eastern Pyrenees since the early Miocene^{5,19}. In this interpretation, mantle thinning is thought to have caused uplift of summit peneplain from low-elevation near sea-level²⁰ or at ca. 750 m to present-day 2.4–2.9 km since 12 Ma⁵. The second hypothesis postulates a control by the piedmont sedimentation and the development of a planation surface at high elevation, implying only a limited surface uplift of 400 m in response to post-orogenic erosional rebound^{21,22}. Note that because late Miocene normal faulting accommodated little extension, it is considered to have played a subordinate role.

In the present study, we aim to provide new calibration of the post-orogenic paleo-elevation evolution of the Pyrenees. To this aim, we compare the stable isotope composition of material mineralized from meteoric water at different elevations^{23,24}. We targeted the Roussillon Basin that remained at low elevation since the Miocene and the Cerdanya basin which current elevation ranges between 1000 and 1200 m (Fig. 1) and that are both characterized by contemporaneous Neogene sedimentary filling. Given the lack of material classically used for paleo-elevation reconstruction like soil carbonates or authigenic minerals, we developed an unconventional approach based on $\delta^{18}\text{O}$ measurements of mammal teeth²⁵ and on freshwater algae (charophytes oogonia) and terrestrial gastropod shells.

Results and Discussion

Stable isotopic constraints on rodent teeth. Rodent incisors ($n = 5$) and lagomorph teeth ($n = 4$) from the Can Vilella section (Cerdanya Basin) yielded mean $\delta^{18}\text{O}_{\text{PO}_4}$ composition of $16.6 \pm 0.3\text{‰}$ and $17 \pm 0.5\text{‰}$ (Fig. 2). For the Castelnou 3 cave ($n = 5$) (Roussillon Basin), a mean $\delta^{18}\text{O}_{\text{PO}_4}$ value of $18.6 \pm 0.3\text{‰}$ were obtained. The charophyte oogonia ($n = 8$) yielded mean $\delta^{18}\text{O}_{\text{ch}}$ of $-7.4 \pm 0.6\text{‰}$. For the pulmonate gastropods, the clausilid shells ($n = 3$) and the *Testacella* specimens ($n = 5$) have mean $\delta^{18}\text{O}_{\text{Ga}}$ of $-2.5 \pm 0.5\text{‰}$ and $-2.2 \pm 1.4\text{‰}$ respectively (Fig. 2). To convert the $\delta^{18}\text{O}_{\text{PO}_4}$ of teeth to $\delta^{18}\text{O}$ of the local water ($\delta^{18}\text{O}_{\text{lw}}$), we adopt the Eq. (1) of²⁶, established from the analysis of west European living small rodents:

$$\delta^{18}\text{O}_{\text{PO}_4} = 1.21(\pm 0.2)\delta^{18}\text{O}_{\text{lw}} + 24.76(\pm 2.7) \quad (1)$$

where $\delta^{18}\text{O}_{\text{PO}_4}$ is the $\delta^{18}\text{O}$ value of the phosphate of the rodent teeth and $\delta^{18}\text{O}_{\text{lw}}$ is the $\delta^{18}\text{O}$ isotopic composition of the local water. We deduce from Eq. (1) $\delta^{18}\text{O}_{\text{lw}}$ values of $-6.6 \pm 0.3\text{‰}$ and $-5.1 \pm 0.2\text{‰}$ for Can Vilella and Castelnou 3 sections, respectively (Fig. 2).

The Eq. (2) of²⁷ allows estimating summer temperature values for lake waters from the charophytes based on the $\delta^{18}\text{O}_{\text{lw}}$ obtained on mammal teeth:

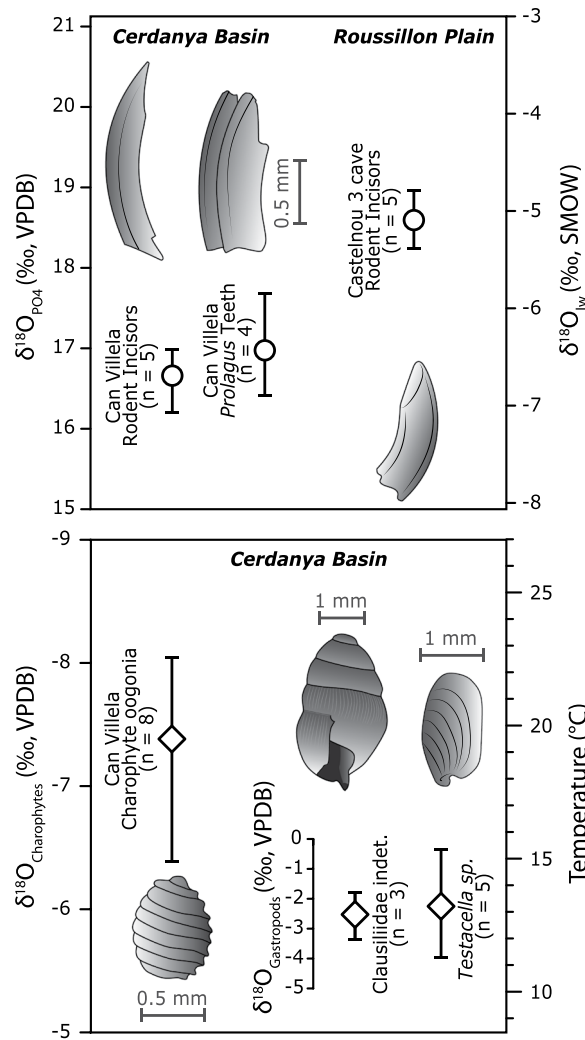


Figure 2. Oxygen stable isotopes results ($\delta^{18}\text{O}_{\text{PO}_4}$) for the mammal teeth of the Cerdanya basin and Roussillon plain converted in $\delta^{18}\text{O}$ of the local water ($\delta^{18}\text{O}_{\text{lw}}$). The $\delta^{18}\text{O}$ of the charophytes and the gastropods converted to temperatures are reported.

$$T(^{\circ}\text{C}) = 15.7 - 4.36(\delta^{18}\text{O}_{\text{ch}} - \delta^{18}\text{O}_{\text{lw}}) + 0.12(\delta^{18}\text{O}_{\text{ch}} - \delta^{18}\text{O}_{\text{lw}})^2 \quad (2)$$

where $\delta^{18}\text{O}_{\text{ch}}$ is the isotopic composition of the charophytes. We infer a mean summer temperature of $19.5 \pm 2.6^{\circ}\text{C}$. Mean annual air soil temperature is calculated based on $\delta^{18}\text{O}$ of the terrestrial gastropods ($\delta^{18}\text{O}_{\text{Ga}}$) according to²⁸:

$$T(^{\circ}\text{C}) = 1.15\delta^{18}\text{O}_{\text{Ga}} + 15.79 \quad (3)$$

It yields mean annual air temperature of $12.9 \pm 0.6^{\circ}\text{C}$ and $13.6 \pm 1.6^{\circ}\text{C}$ for the clausilids and *Testacella*, respectively. This is slightly lower than the 15.5 to 19.8°C obtained for the MAT from pollen analyses¹⁶.

Climate models have shown that modern atmospheric circulations in western Europe, characterized by dominant moisture source from the north Atlantic, were established during the late Miocene²⁹. Thus, the modern isotope lapse rate established for the eastern Pyrenees³⁰ is used to extrapolate the $\delta^{18}\text{O}_{\text{lw}}$ values to estimate a Δ -elevation paleogradient between the two sites during the late Miocene. Measurements from modern small rivers yielded a gradient of $-3.76\text{‰}/\text{km}$ for the $\delta^{18}\text{O}$ ³⁰. We infer a mean $\Delta\delta^{18}\text{O}_{\text{lw}}$ of -1.5‰ for the Miocene samples that corresponds to an altitude difference of $\Delta H = 396 \pm 50\text{ m}$ according to the modern isotope lapse rate.

The modern difference of elevation is 910 m between the two sites (Fig. 3). This result therefore suggests that the Cerdanya Basin uplifted by about 500 m since 6.5 Ma. The basin is currently at 1100 m, we thus estimate a paleo-elevation of 600 m consistent with altitude inferred from pollen floras¹⁶. The concordant results obtained based on two independent approaches emphasize the robustness and the accuracy of the calculated paleo-elevation. We derive a surface uplift rate of 0.07 mm/a since 6.5 Ma in the range of 0.06–0.12 mm/yr obtained by¹⁶ for the same basin and close to uplift rates of 0.08–0.19 mm/yr obtained for the Central Pyrenees³¹. Such a rate is also close to incision rates of 0.05–0.09 mm/yr since 5 Ma obtained in the Têt river canyon (current

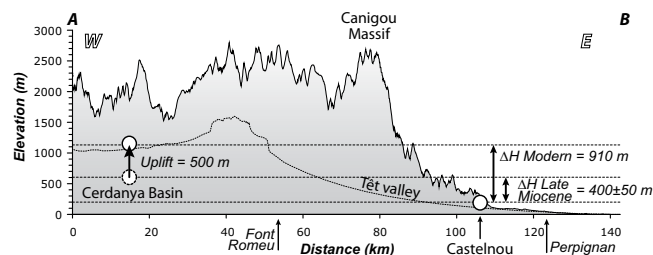


Figure 3. Topographic profile of the eastern Pyrenees along the Cerdanya Basin and Têt Valley and along the highest peaks of the southern flank of the Têt Valley (see location in Fig. 1). This profile presents the modern elevation of the two sampling sites and the elevation of the Cerdanya Basin during the Late Miocene (6.5 Ma) deduced from the $\delta^{18}\text{O}$ composition of mammal teeth.

elevation ~ 400 m)³². Pollen data further suggested the relief between the Cerdanya Basin and the surrounding high mountains has not changed since 10 Ma¹⁶. This inference is supported by the good preservation of the late Miocene sediment infill of the Cerdanya Basin at high elevation and the low rate of erosion on the flank of the mountain range. With a maximum altitude of the region close to 2–2.5 km during the Messinian, the eastern Pyrenees were virtually in the same isostatic state as today, that is the topography was not isostatically compensated by a crustal root. This argues that the major geodynamic changes at the origin of post-orogenic uplift must have started before 10 Ma.

Post-orogenic evolution of the pyrenees and the opening of the gulf of Lion. Time-temperature paths reconstructed from the eastern Pyrenees show that crystalline Paleozoic basements on both sides of the Têt fault exhumed before the Burdigalian (18 Ma) with up to 2 km of exhumation during late Oligocene (26–27 Ma³³), likely related to normal faulting with a component of left-lateral strike-slip movement¹⁵. The Conflent Basin, along the northern segment of the Têt Fault (Fig. 1) preserves remnant of a thick assemblage (~ 1 km) of coarse clastic sediments³²; the Marquixanes Formation of Aquitanian age sourced from the surrounding Variscan massifs and topped by the Lentilla alluvial series dated to the early Burdigalian based on mammal fauna³⁴. The Têt Fault therefore exhumed the Variscan basement and thinned the crust prior to the Burdigalian, like other N70°E-striking faults recognized offshore.

This rifting phase ended in the Burdigalian as indicated by a regional erosional surface recognized in the Gulf of Lion onto which the transgressive shallow-marine post-rift Burdigalian series were deposited³⁵. This places an additional elevation constraint near sea-level in the Chattian-Early Burdigalian (Fig. 4). The mapping of the Burdigalian erosional surface offshore of the Gulf of Lion^{35,36} reveals subaerial erosion occurred on a crust that was moderately to extremely thinned in the SE direction ($30 < h_c < 5$ km; stretching factor $1.4 < \beta < 9$). The elevation of the Gulf of Lion rifted margin was therefore anomalously high and flat in the late Oligocene-Early Burdigalian. In the eastern Pyrenees, the present-day crustal thickness below the Têt Fault ranges between 30 and 40 km. It is thicker below the Cerdanya Basin and thinner below the Conflent Basin, and is only 22 km in the Roussillon Basin. Geophysical data therefore indicate that crustal thinning in the eastern Pyrenees and in the Gulf of Lion did not lead to the subsidence predicted by the McKenzie's model³⁷, otherwise the whole region would have been buried several km below sea-level. Pre-break-up surface uplift that does not fit the subsidence effect of thinning the crust (McKenzie stretching model) is documented on many rifted margins. This requires processes leading to density reduction like serpentinization of the exhumed mantle, mantle phase transitions to lighter mineral phases and the trapping of melt in the rising asthenosphere before breakup are required³⁸. We infer that similar processes did occur in the eastern Pyrenees and the Gulf of Lion in order to keep the region close to sea level.

Following the early Burdigalian, however, the Gulf of Lion recorded a rapid post-rift subsidence coeval with oceanic spreading in the Ligurian-Provençal Basin and rotation of Sardinia occurred between 20.5 and 15 Ma³⁹. The paleo-elevation constraints obtained in this work show that after the onset of oceanic spreading in the Gulf of Lion, the eastern Pyrenees continued to be uplifted. Differential vertical movements between the Gulf of Lion and the eastern Pyrenees likely triggered post-rift normal faulting that led to the development of the Cerdanya Basin during the Tortonian (12–9 Ma). The Late Miocene reactivation of the Têt Fault as a right-lateral strike-slip fault⁴⁰ was contemporaneous with the deposition of 400–800 m of non-marine sediments in the Cerdanya Basin⁴¹. In the Roussillon Basin, a maximum of 800–900 m of post-Messinian sediments is preserved⁴². The formation of the Cerdanya Basin was synchronous with normal faulting along the oblique NNW-trending Transverse Fault system in the Sierras Transversales⁴³, volcanism in Emporda (10–9 Ma) and Selva (7–2 Ma) region, North-East Catalonia. Magmatism continued with the Olot (Garrotxa) volcanic system (0.7–0.11 Ma), an intraplate alkaline basaltic volcanism with close affinities to the volcanic system of the French Massif Central and Calatrava, Central Spain⁴⁴.

Because late Miocene normal faulting occurred when the Cerdanya Basin was at elevation, the Tortonian-Messinian extension appears to be a consequence rather than a cause of the regional uplift. The post-Messinian uplift of 500 m resolved from this study therefore represents a fraction of the long-term regional uplift that initiated in the Aquitanian-Late Burdigalian (20 Ma) when the eastern Pyrenees were close to sea-level (Fig. 4). This result reveals that the short-lived (5 Myr) initial back-arc rifting event was the main driver of the dynamic support of the topography. Because the region was close to sea-level in the late Oligocene-early Miocene then uplifted in the Late Miocene, a post-orogenic piedmont sedimentation could hardly be maintained, thus precluding the preservation of pre-Late Miocene planation surface. Other factors such as flexural uplift in the

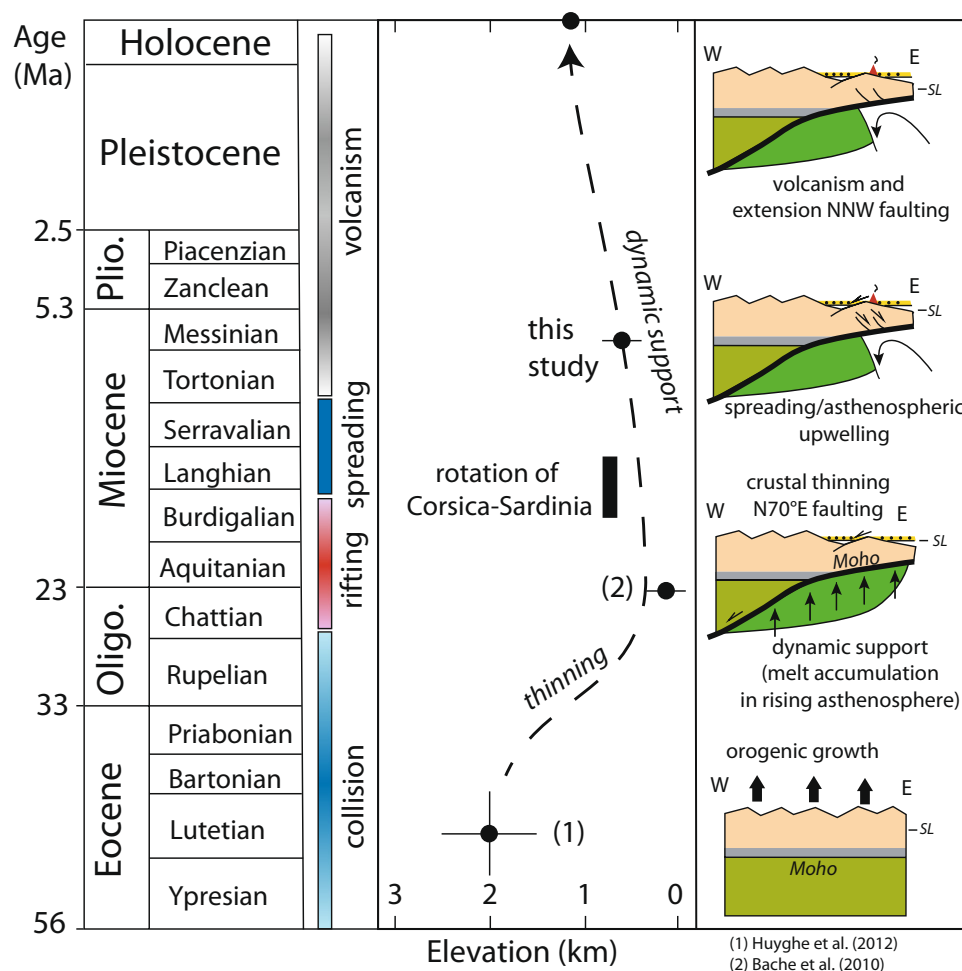


Figure 4. Temporal chart of the main tectonic events in the eastern Pyrenees plotted against the elevation history inferred from this study and other tectonic-stratigraphic constraints presented in the text. Sketches illustrate across a W-E-oriented transect the deep crustal and mantle processes at the origin of the topography of the eastern Pyrenees.

footwall of the Transverse Fault system or erosional unloading during the Late Miocene may have played a role, but altogether are not the drivers of the topographic evolution of the eastern Pyrenees.

Conclusion

Paleo-elevation constraints resolved from stable isotopic analyses indicates that the Cerdanya Basin, one of the main valleys of eastern Pyrenees, was at 600 m above sea level during the Messinian, 500 m below its current elevation. Because most of the relief was established at this time, we argue for a moderate late Miocene uplift of the summit planation surface of 500 m. Tectonic-stratigraphic relationships further indicate the pre-6.5 Ma topography was built on an older landscape inherited from the Chattian-early Burdigalian rifting episode that gave birth to opening of the Gulf of Lion. The non-isostatic processes required to support the current topography are therefore the consequence of a short-lived but major geodynamic event at the origin of both crustal thinning and density changes in the mantle. These new paleo-elevation constraints together with other geological data in the region suggest the uplift was a long-term process initiated in the Late Burdigalian in response to pre-breakup uplift in the Gulf of Lion. Following oceanic spreading of the Gulf of Lion and the rotation of Sardinia, the Tortonian extension associated with transcurrent deformation and volcanism was responsible for the last stage of topographic growth of the eastern Pyrenees.

Method

Paleoaltitude and paleotemperature reconstructions. The method relies on the comparison of the stable isotope signature of Late Miocene mammal teeth preserved in two basins at the eastern termination of the Pyrenean range: the Roussillon Basin that remained at low elevation since the Miocene and the Cerdanya basin which current elevation ranges between 1000 and 1200 m. The basic principle of isotopic paleoelevation reconstruction lies on the direct dependency of the $\delta^{18}\text{O}$ and δD of rain with elevation, following the Rayleigh distillation behavior⁴⁵. Paleoelevation can thus be quantified from the analysis of mineralization that precipitate from meteoric waters⁴⁶. A classical approach consists of analyzing nodule soils or roots carbonates in sedimentary

basins, clay minerals from fault zones or authigenic minerals mineralized at different elevation²⁴. However, such material is rarely preserved syn-orogenic deposits and paleoelevation are thus often difficult to reconstruct. In this work, we adopt an approach combining mammal remains (rodent and lagomorph teeth) with biogenic carbonates. Small mammals are homoeothermic animals living in small areas so the $\delta^{18}\text{O}$ of their biominerals reflects both the life-long $\delta^{18}\text{O}$ composition of their body water⁴⁷ and the surface water of their living area $\delta^{18}\text{O}_w$ ²⁵. From the local $\delta^{18}\text{O}_w$, the $\delta^{18}\text{O}$ analyses of non-homoeothermic biogenic carbonates allow constraining paleotemperatures⁴⁸. One of main challenge when reconstructing paleoelevation is to carefully take into account climatic parameters changes through time⁴⁹. To minimize this impact we have compared the $\delta^{18}\text{O}$ of rodent teeth of two sites, one that remained at low elevation and one that was potentially uplifted. We derive a paleo- $\Delta\delta^{18}\text{O}_w$ that could be converted to Δ -elevation²³. Geochemical results are provided in Supplementary Dataset 1. Fossils were sampled from two contemporaneous deposits located in the eastern Pyrenees. First, we analyzed rodent incisors of the Castelnou 3 cave ($n = 5$), located in the Roussillon Plain at low elevation (~ 200 m), which preserved sediments deposited near the shoreline and attributed to the late Miocene (~ 6.5 Ma) by biostratigraphic approach⁵⁰ (Fig. 1). We also sampled fossils from late Miocene alluvial to lacustrine deposits of the Can Villela section of the Cerdanya extensional Basin⁴¹ (Fig. 1). These deposits have been attributed by magnetostratigraphy and biostratigraphy to Chron C3An.2n or C3An.2n, i.e. 6.5 or 6.1 Ma⁴¹. Teeth from the species *Prolagus michauxi* (Lagomorpha) ($n = 4$) and undetermined rodent incisors ($n = 5$) were analyzed (Fig. 2). This outcrop also yielded charophyte oogonia (freshwater green algae) of the species *Lychnothamnus barbatus* ($n = 8$). Oogonia are the female reproductive organs and they are preserved as small calcitic spheres biomineralized in small lakes or ponds during the warmer weeks. Their $\delta^{18}\text{O}$ allow constraining summer freshwater temperatures^{51,52}. We also analyzed gastropods from the family Clausilidae ($n = 3$), which are small terrestrial gastropods frequently observed around the Mediterranean Sea. We also obtained land snails from the genus *Testacella* ($n = 5$), corresponding to small slugs living in soils with a reduced shell located at the posterior end of their bodies. Description of the sampling sites and photographs of the samples analyzed in this work are provided in Supplementary Dataset 2.

Uncertainties are provided both for paleoelevation and paleotemperature estimations. For paleoelevation values, we took into account the standard deviation of the $\delta^{18}\text{O}_{\text{PO}_4}$ values obtained from the analysis of the rodent teeth and the uncertainty related to the modern isotope lapse rate³⁰. Concerning the paleotemperature values, we consider the standard deviation of the mean of all $\delta^{18}\text{O}$ values for a given species.

Geochemical analyses. Mammal teeth stable isotope analyses were performed at the Biogéosciences Laboratory of the University of Burgundy (Dijon, France). The teeth were ultrasonically cleaned and residual sediment was removed with a Dremel[®] tool. The teeth were crushed into powder in an agate mortar and pestle, and aliquots of powdered apatite (1 mg) were dissolved in nitric acid and chemically converted to Ag_3PO_4 using the method described by⁵³. Oxygen isotope ratios were measured on CO using a High Temperature Pyrolysis Analyzer (Elementar Pyrocube) connected online to an Elementar Isoprime mass spectrometer. All $\delta^{18}\text{O}$ values are reported in per mil relative to V-SMOW (Vienna Standard Mean Ocean Water) by attributing a value of 21.7‰ to NBS120c⁵⁴. Accuracy and reproducibility ($\pm 0.3\text{‰}$, 2σ) were monitored by multiple analyses of Ag_3PO_4 from NBS120c.

Charophyte oogonia and gastropods were measured at the Institut des Science de la Terre de Paris (ISTeP, Sorbonne University, Paris, France). Each oogonium was observed and crushed under a binocular glass to prevent any recrystallization or sedimentary filling. Gastropod shell preservation was tested by X-Ray diffraction. Each individual carbonate powder sample (80 μg) was reacted with a 100% anhydric orthophosphoric acid at 70 °C in a Kiel IV carbonate device. Stable isotope analyses were performed on a DELTA V mass spectrometer. Isotope values are reported in conventional delta (δ) notation relative to the Vienna Pee Dee Belemnite (VPSB) standard. We used an internal standard (marble) calibrated to the international standard NBS-19. Precision is $\pm 0.1\text{‰}$ for $\delta^{18}\text{O}$. Geochemical results are provided in Supplementary Dataset 1.

Received: 19 May 2019; Accepted: 21 January 2020;

Published online: 10 February 2020

References

- Platt, J. P. & England, P. C. Convective removal of lithosphere beneath mountain belts; thermal and mechanical consequences. *Am. J. Sci.* **294**, 307–336 (1994).
- Champagnac, J. D., Molnar, P., Anderson, R. S., Sue, C. & Delacou, B. Quaternary erosion-induced isostatic rebound in the western Alps. *Geology* **35**, 195–198 (2007).
- Chevrot, S. *et al.* The non-cylindrical crustal architecture of the Pyrenees. *Sci. Rep.* **8**, 9591 (2018).
- Lewis, C. J., Vergés, J. & Marzo, M. High mountains in a zone of extended crust: Insights into the Neogene-Quaternary topographic development of northeastern Iberia. *Tectonics* **19**, 86–102 (2000).
- Gunnell, Y., Zeyen, H. & Calvet, M. Geophysical evidence of a missing lithospheric root beneath the Eastern Pyrenees: Consequences for post-orogenic uplift and associated geomorphic signatures. *Earth Planet. Sci. Lett.* **276**, 302–313 (2008).
- Muñoz, J. A. Evolution of a continental collision belt: ECORS-Pyrenees crustal balanced cross-section. In *Thrust tectonics* 235–246 (Springer, 1992).
- Vergés, J., Fernández, M. & Martínez, A. The Pyrenean orogen: pre-, syn-, and post-collisional evolution. *Journal of the Virtual Explorer* 55–74 (2002).
- Mouthereau, F. *et al.* Placing limits to shortening evolution in the Pyrenees: Role of margin architecture and implications for the Iberia/Europe convergence. *Tectonics* **33**, 2283–2314 (2014).
- Huyghe, D., Mouthereau, F., Castelltort, S., Filleaudeau, P.-Y. & Emmanuel, L. Paleogene propagation of the southern Pyrenean thrust wedge revealed by finite strain analysis in frontal thrust sheets: Implications for mountain building. *Earth Planet. Sci. Lett.* **288**, 421–433 (2009).
- Fitzgerald, P. G., Muñoz, J. A., Coney, P. J. & Baldwin, S. L. Asymmetric exhumation across the Pyrenean orogen: implications for the tectonic evolution of a collisional orogen. *Earth Planet. Sci. Lett.* **173**, 157–170 (1999).

11. Fillon, C. & van der Beek, P. Post-orogenic evolution of the southern Pyrenees: constraints from inverse thermo-kinematic modelling of low-temperature thermochronology data. *Basin Res.* **24**, 418–436 (2012).
12. Huyghe, D., Mouthereau, F. & Emmanuel, L. Oxygen isotopes of marine mollusc shells record Eocene elevation change in the Pyrenees. *Earth Planet. Sci. Lett.* **345**, 131–141 (2012).
13. Millán, H. *et al.* Palaeo-elevation and effective elastic thickness evolution at mountain ranges: inferences from flexural modelling in the Eastern Pyrenees and Ebro Basin. *Mar. Pet. Geol.* **12**, 917–928 (1995).
14. Curry, M. E., van der Beek, P., Huisman, R. S., Wolf, S. G. & Muñoz, J.-A. Evolving paleotopography and lithospheric flexure of the Pyrenean Orogen from 3D flexural modeling and basin analysis. *Earth Planet. Sci. Lett.* **515**, 26–37 (2019).
15. Séranne, M. The Gulf of Lion continental margin (NW Mediterranean) revisited by IBS: an overview. *Geol. Soc. Lond. Spec. Publ.* **156**, 15–36 (1999).
16. Suc, J.-P. & Fauquette, S. The use of pollen floras as a tool to estimate palaeoaltitude of mountains: The eastern Pyrenees in the Late Neogene, a case study. *Palaeogeogr. Palaeoclimatol. Palaeoecol.* **321–322**, 41–54 (2012).
17. Wehr, H., Chevrot, S., Courrioux, G. & Guillen, A. A three-dimensional model of the Pyrenees and their foreland basins from geological and gravimetric data. *Tectonophysics* **734–735**, 16–32 (2018).
18. Monod, B., Regard, V., Carcone, J., Wyns, R. & Christophoul, F. Postorogenic planar palaeosurfaces of the central Pyrenees: Weathering and neotectonic records. *Comptes Rendus Géoscience* **348**, 184–193 (2016).
19. Gunnell, Y. & Calvet, M. Comment on “Origin of the highly elevated Pyrenean peneplain” by Julien Babault, Jean Van Den Driessche, and Stéphane Bonnet, Sébastien Castelltort, and Alain Crave. *Tectonics* **25** (2006).
20. Calvet, M. & Gunnell, Y. Planar landforms as markers of denudation chronology: an inversion of East Pyrenean tectonics based on landscape and sedimentary basin analysis. *Geol. Soc. Lond. Spec. Publ.* **296**, 147–166 (2008).
21. Babault, J., Van den Driessche, J., Bonnet, S., Castelltort, S. & Crave, A. Origin of the highly elevated Pyrenean peneplain. *Tectonics* **24**, TC2010 (2005).
22. Bosch, G. V. *et al.* Peneplanation and lithosphere dynamics in the Pyrenees. *Comptes Rendus Géoscience* **348**, 194–202 (2016).
23. Campani, M., Mulch, A., Kempf, O., Schlunegger, F. & Mancktelow, N. Miocene paleotopography of the Central Alps. *Earth Planet. Sci. Lett.* **337**, 174–185 (2012).
24. Mulch, A. Stable isotope paleoaltimetry and the evolution of landscapes and life. *Earth Planet. Sci. Lett.* **433**, 180–191 (2016).
25. Kohn, M. J. & Dettman, D. L. Paleoaltimetry from stable isotope compositions of fossils. *Rev. Mineral. Geochem.* **66**, 119–154 (2007).
26. Royer, A. *et al.* What does the oxygen isotope composition of rodent teeth record? *Earth Planet. Sci. Lett.* **361**, 258–271 (2013).
27. Hays, P. D. & Grossman, E. L. Oxygen isotopes in meteoric calcite cements as indicators of continental paleoclimate. *Geology* **19**, 441–444 (1991).
28. Zanchetta, G., Leone, G., Fallick, A. E. & Bonadonna, F. P. Oxygen isotope composition of living land snail shells: data from Italy. *Palaeogeography, Palaeoclimatology, Palaeoecology* 20–33 (2005).
29. Quan, C., Liu, Y.-S., Tang, H. & Utescher, T. Miocene shift of European atmospheric circulation from trade wind to westerlies. *Sci. Rep.* **4**, 5660 (2015).
30. Huyghe, D. *et al.* Impact of topography, climate and moisture sources on isotopic composition ($\delta^{18}\text{O}$ & δD) of rivers in the Pyrenees: Implications for topographic reconstructions in small orogens. *Earth Planet. Sci. Lett.* **484**, 370–384 (2018).
31. Ortuño, M. *et al.* Palaeoenvironments of the Late Miocene Prüedo Basin: implications for the uplift of the Central Pyrenees. *J. Geol. Soc.* **170**, 79–92 (2013).
32. Calvet, M. *et al.* Cave levels as proxies for measuring post-orogenic uplift: Evidence from cosmogenic dating of alluvium-filled caves in the French Pyrenees. *Geomorphology* **246**, 617–633 (2015).
33. Maurel, O., Brunel, M. & Monié, P. Exhumation cénozoïque des massifs du Canigou et de Mont-Louis (Pyrénées orientales, France). *Comptes Rendus Geosci.* **334**, 941–948 (2002).
34. Baudelot, S. & Crouzel, F. La faune burdigalienne des gisements d’Espira-du-Conflent (Pyrénées-Orientales). *Bull. Soc. D’Histoire Nat. Toulouse* **110**, 311–326 (1974).
35. Bache, F. *et al.* Evolution of rifted continental margins: the case of the Gulf of Lions (Western Mediterranean Basin). *Earth Planet. Sci. Lett.* **292**, 345–356 (2010).
36. Jolivet, L., Gorini, C., Smit, J. & Leroy, S. Continental breakup and the dynamics of rifting in back-arc basins: The Gulf of Lion margin. *Tectonics* **34**, 662–679 (2015).
37. McKenzie, D. Some remarks on the development of sedimentary basins. *Earth Planet. Sci. Lett.* **40**, 25–32 (1978).
38. Quirk, D. G. & Rüpke, L. H. Melt-induced buoyancy may explain the elevated rift-rapid sag paradox during breakup of continental plates. *Sci. Rep.* **8**, 9985 (2018).
39. Gattacceca, J. *et al.* Miocene rotation of Sardinia: New paleomagnetic and geochronological constraints and geodynamic implications. *Earth Planet. Sci. Lett.* **258**, 359–377 (2007).
40. Cabrera, L., Roca, E. & Santanach, P. Basin formation at the end of a strike-slip fault: the Cerdanya Basin (eastern Pyrenees). *J. Geol. Soc.* **145**, 261–268 (1988).
41. Agustí, J., Oms, O., Furió, M., Pérez-Vila, M.-J. & Roca, E. The Messinian terrestrial record in the Pyrenees: the case of Can Vilella (Cerdanya Basin). *Palaeogeogr. Palaeoclimatol. Palaeoecol.* **238**, 179–189 (2006).
42. Clauzon, G. *et al.* The Roussillon Basin (S. France): A case-study to distinguish local and regional events between 6 and 3 Ma. *Mar. Pet. Geol.* **66**, 18–40 (2015).
43. Saula, E. *et al.* Evolución geodinámica de la fosa del Empordà y las Sierras Transversales. *Acta Geologica Hispanica* 55–75 (1994).
44. Cebriá Gómez, J. M., López Ruiz, J., Doblas, M. de las, Oyarzun, R. & Benito García, R. Geochemistry of the Quaternary alkali basalts of Garrotxa (NE Volcanic Province, Spain): A case of double enrichment of the mantle lithosphere (2000).
45. Rowley, D. B. Stable Isotope-Based Paleoaltimetry: Theory and Validation. *Rev. Mineral. Geochem.* **66**, 23–52 (2007).
46. Mulch, A., Teyssier, C., Cosca, M. A., Vanderhaeghe, O. & Vennemann, T. W. Reconstructing paleoelevation in eroded orogens. *Geology* **32**, 525–528 (2004).
47. Longinelli, A. Oxygen isotopes in mammal bone phosphate: a new tool for paleohydrological and paleoclimatological research? *Geochim. Cosmochim. Acta* **48**, 385–390 (1984).
48. Grimes, S. T., Hooker, J. J., Collinson, M. E. & Matthey, D. P. Summer temperatures of late Eocene to early Oligocene freshwaters. *Geology* **33**, 189–192 (2005).
49. Ehlers, T. A. & Poulsen, C. J. Influence of Andean uplift on climate and paleoaltimetry estimates. *Earth Planet. Sci. Lett.* **281**, 238–248 (2009).
50. Aguilar, J.-P., Michaux, J. & Bachelet, B. Les nouvelles faunes de rongeurs proches de la limite Mio-Pliocène en Roussillon. *Palaeovertebrata* (1991).
51. Huyghe, D. *et al.* Significance of shallow-marine and non-marine algae stable isotope ($\delta^{18}\text{O}$) compositions over long periods: Example from the Palaeogene of the Paris Basin. *Palaeogeogr. Palaeoclimatol. Palaeoecol.* **485**, 247–259 (2017).
52. Pronin, E., Pelechaty, M., Apolinarska, K. & Pukacz, A. Oxygen stable isotope composition of carbonate encrustations of two modern, widely distributed, morphologically different charophyte species. *Hydrobiologia* **809**, 41–52 (2018).
53. Joachimski, M. M. *et al.* Devonian climate and reef evolution: insights from oxygen isotopes in apatite. *Earth Planet. Sci. Lett.* **284**, 599–609 (2009).
54. Halas, S., Skrzypek, G., Meier-Augenstein, W., Pelc, A. & Kemp, H. F. Inter-laboratory calibration of new silver orthophosphate comparison materials for the stable oxygen isotope analysis of phosphates. *Rapid Commun. Mass Spectrom.* **25**, 579–584 (2011).

Acknowledgements

This research was funded by the French ANR PYRAMID Project. Bernard Marandat (Univ. Montpellier) is thanked for providing the samples of the Roussillon Basin. E. Puc  at and T. Cocquerez (Univ. Bourgogne) are thanked for the analyses of the mammal teeth and L. Emmanuel and N. Labourdette (Sorbonne University) for the analyses of the charophytes and gastropods. M. Furi   belongs to the CERCA Programme (Generalitat de Catalunya). We thanked Pr. Haibo Zou, two anonymous reviewers and Editor Xiao-Lei Wang who provided thoughtful comments that improved the manuscript.

Author contributions

D.H. and F.M. conducted the research and wrote the manuscript. D.H., F.M. and L.S. interpreted the geochemical analyses. M.F. provided and identified the samples of the Cerdanya Basin.

Competing interests

The authors declare no competing interests.

Additional information

Supplementary information is available for this paper at <https://doi.org/10.1038/s41598-020-58903-w>.

Correspondence and requests for materials should be addressed to D.H.

Reprints and permissions information is available at www.nature.com/reprints.

Publisher's note Springer Nature remains neutral with regard to jurisdictional claims in published maps and institutional affiliations.



Open Access This article is licensed under a Creative Commons Attribution 4.0 International License, which permits use, sharing, adaptation, distribution and reproduction in any medium or format, as long as you give appropriate credit to the original author(s) and the source, provide a link to the Creative Commons license, and indicate if changes were made. The images or other third party material in this article are included in the article's Creative Commons license, unless indicated otherwise in a credit line to the material. If material is not included in the article's Creative Commons license and your intended use is not permitted by statutory regulation or exceeds the permitted use, you will need to obtain permission directly from the copyright holder. To view a copy of this license, visit <http://creativecommons.org/licenses/by/4.0/>.

   The Author(s) 2020