

1 **Groundwater dependent ecosystems in coastal**
2 **Mediterranean regions: Characterization, challenges and**
3 **management for their protection**

4
5 M. Erostate ^{a, b, *}, F. Huneau ^{a, b}, E. Garel ^{a, b}, S. Ghiotti ^c, Y. Vystavna
6 ^d, M. Garrido ^e, V. Pasqualini ^b

7 ^a Université de Corse Pascal Paoli, Faculté des Sciences et
8 Techniques, Département d'Hydrogéologie, Campus Grimaldi, BP
9 52, F-20250 Corte, France

10 ^b CNRS, UMR 6134, SPE, F-20250 Corte, France

11 ^c Laboratoire Art-Dev UMR 5281, Montpellier, France

12 ^d Institute of Hydrobiology, Biology Centre of the Academy of
13 Sciences of the Czech Republic, Na Sádkách 7, 37005, České
14 Budějovice, the Czech Republic

15 ^e Office de l'Environnement de la Corse, 7 Avenue Jean Nicoli,
16 20250 Corte, France

17 * Corresponding author:

18 Mélanie EROSTATE

19 Université de Corse Pascal Paoli

20 Faculté des Sciences et Techniques

21 CNRS UMR 6134 SPE, Laboratoire d'Hydrogéologie

22 Campus Grimaldi, BP 52

23 F-20250 Corte, FRANCE

24 e-mail: melanie.erostate@gmail.com / erostate_m@univ-corse.fr

25

26 **Abstract**

27 Coastal lagoons deliver a wide range of valuable ecosystem goods
28 and services. These ecosystems, that are often maintained by direct or
29 indirect groundwater supplies, are collectively known as groundwater
30 dependent ecosystems (GDEs). The importance of groundwater
31 supplies is greatly exacerbated in coastal Mediterranean regions
32 where the lack of surface water and the over-development of
33 anthropogenic activities critically threaten the sustainability of
34 coastal GDEs and associated ecosystem services.

35 Yet, coastal GDEs do not benefit from a legal or managerial
36 recognition to take into account their specificity. Particular attention
37 should be paid to the characterization of environmental and
38 ecological water requirements. The hydrogeological knowledge
39 about the management and behavior of coastal aquifers and GDEs
40 must be strengthened. These investigations must be supplemented by
41 a stronger assessment of potential contaminations to develop local
42 land-uses and human activities according to the groundwater
43 vulnerability. The quantitative management of water resources must
44 also be better supervised and/or more constrained in order to ensure
45 the water needs necessary to maintain coastal GDEs.

46 The transdisciplinary approach between hydrogeology, hydrology,
47 social sciences and law is essential to fully understand the socio-
48 economic and environmental complexity of coastal GDEs. Priority
49 must now be given to the development of an appropriate definition of
50 coastal GDEs, based on a consensus between scientists and lawyers.
51 It is a necessary first step to develop and implement specific

52 protective legislation and to define an appropriate management scale.
53 The investment and collaboration of local water users, stakeholders
54 and decision-makers need to be strengthened through actions to favor
55 exchanges and discussions. All water resources in the coastal areas
56 should be managed collectively and strategically, in order to
57 maximize use efficiency, reduce water use conflicts and avoid over-
58 exploitation. It is important to continue to raise public awareness of
59 coastal aquifers at the regional level and to integrate their
60 specificities into coastal zone management strategies and plans. In
61 the global context of unprecedented anthropogenic pressures, hydro-
62 food crises and climate change, environmental protection and
63 preservation of coastal GDEs represents a major challenge for the
64 sustainable socio-economic and environmental development of
65 Mediterranean coastal zones.

66

67 Key words: coastal aquifer, coastal hydrosystems, Mediterranean
68 climate, groundwater management, anthropogenic impact

69

70	<u>Summary</u>
71	Introduction
72	1. Specificities and importance of coastal GDEs
73	1.1. The wide diversity and essential functions of coastal
74	GDEs
75	1.2. Ecosystem services and coastal GDEs
76	1.3. Understanding the dependence on groundwater supplies
77	1.4. Groundwater dependence monitoring
78	2. Dominant human and climatic stressors on groundwater
79	and consequences for coastal GDEs in Mediterranean
80	regions
81	2.1. The harmful human overdevelopment of coastal
82	Mediterranean regions
83	2.2. Perturbations induced by groundwater degradation
84	2.2.1.Reduction of groundwater inputs and coastal GDEs
85	dewatering
86	2.2.2.The role of groundwater as a vector of pollution
87	2.2.3.Impacts of climate change on aquifer recharge and
88	implications for coastal GDEs
89	3. Management strategies and current considerations for
90	coastal GDEs

91	3.1. From international environmental awareness to Integrated
92	Water Resource Management
93	3.2. Integrated groundwater management without specific
94	regards for coastal GDEs
95	3.3. Limitations of the project-based approach
96	4. Better global understanding to better management of
97	GDEs
98	4.1. Improving the understanding of GDEs
99	4.2. Determining the appropriate management scale
100	4.3. Partnership, appropriation and relevant definition of
101	coastal GDEs
102	Conclusion
103	References
104	List of tables
105	List of figures

106

Introduction

107 Coastal lagoons cover about 13% of the coastlines from arid to
108 humid environments (Kjerfve, 1994). Being transitional areas from
109 land to sea, the water balance of coastal lagoons is resulting from
110 both terrestrial (fresh groundwater and surface water) and marine
111 water influences. This dual influence allows the development of
112 specific ecosystems that provide a wide range of ecosystem goods
113 and services (Newton et al., 2014; 2018). Over the past few decades,
114 several studies have highlighted the importance of groundwater in
115 maintaining the physico-chemical conditions of these sensitive
116 ecosystems. Coastal lagoons and surrounding wetlands may then
117 constitute "groundwater-dependent ecosystems" (GDEs) (Krogulec,
118 2016; Menció et al., 2017) and are referred in the document as
119 "coastal GDEs".

120 The importance of groundwater is further exacerbated in regions
121 suffering from water stress, when surface water is chronically
122 unavailable. Groundwater inputs support or compensate for surface
123 water inputs and play a vital role in maintaining coastal GDEs. This
124 problem is encountered in a majority of coastal regions with an arid
125 or semi-arid Mediterranean climate (Fig. 1) (Köppen, 1936) such as
126 the Mediterranean basin (European Union –EU- and non-EU
127 countries) but also on the southwestern coasts of Australia, Chile and
128 the State of California (United States) and on the southern coast of
129 South Africa. In these regions, referred to throughout this document
130 as "Mediterranean regions", the lack of surface water is combined
131 with a high anthropogenic pressure (UNEP/MAP, 2012). Population
132 growth proceed together with the development and expansion of

133 human activities, such as urbanization, agriculture, tourism and
134 industrial activities (Lotze et al., 2006). Increasing human water
135 needs often lead to overexploitation of aquifers and/or degradation of
136 groundwater quality, which present a risk both to the well-being of
137 human activities and to the freshwater needs of coastal GDEs.

138 These degradations are expected to be worsen under the effects of
139 climate change. Climatic disturbance in terms of increasing
140 temperatures (Bille et al., 2009; Hallegatte et al., 2009), global
141 hydrological cycle (IPCC, 2014) and sea level rise (FitzGerald et al.,
142 2008; Carrasco et al., 2016; Benjamin et al., 2017) should greatly
143 affect the groundwater and coastal GDEs. This is true not only for the
144 Mediterranean basin, considered as a Hot Spot of climate change, but
145 also for all the Mediterranean regions.

146 Since the 1990s and the Rio de Janeiro Earth Summit, the
147 conservation, the maintenance of potentialities and the improvement
148 of the ecological status of the coastal water bodies constitute a major
149 concern. Nowadays, a first statement can be made on the progress
150 and limitations of groundwater management strategies and
151 consideration given to coastal GDEs in coastal Mediterranean
152 regions. To this aim, this review proposes to:

- 153 - Expose the specificities of coastal GDEs and the key role of
154 groundwater in their sustainable development
- 155 - Highlight the vulnerability of coastal GDEs to the socio-economic
156 development and climate conditions of Mediterranean regions

157 - Revise the consideration given to GDEs and particularly to coastal
158 GDEs in the management policies of Mediterranean regions and
159 discuss their implication for the sustainability of coastal GDEs.

160 **1. Specificities and importance of coastal GDEs**

161 **1.1. The wide diversity and essential functions of** 162 **coastal GDEs**

163 GDEs are defined as “*ecosystems that require access to*
164 *groundwater on a permanent or intermittent basis to meet all or*
165 *some of their water requirement so as to maintain their communities*
166 *of plants and animals, ecological processes and ecosystem services*”
167 (Richardson et al., 2011). This definition clearly expresses the crucial
168 role of groundwater in the functioning of GDEs. However, the
169 multitude of processes and services grouped under the terms
170 “ecological processes” and “ecosystem services” does not necessarily
171 make it possible to understand all the specificities and complexity
172 inherent to certain types of GDEs, such as coastal GDEs. The Table 1
173 summarizes the morphologic and hydrological characteristics, the
174 hydrological knowledge and the protection and conservation status of
175 14 of the most studied lagoons present in Mediterranean regions
176 subject to Mediterranean climate (Fig. 1) (Newton et al., 2018; Pérez-
177 Ruzafa and Marcos, 2008).

178 The coastal GDEs are distinguished by their diversity, making
179 each of them a special case. This diversity is expressed on several
180 levels. From a morphological point of view, water bodies of coastal
181 GDEs are separated from the sea/ocean by a barrier, connected at

182 least intermittently to the ocean by one or more restricted inlets
183 (Kjerfve, 1994). According to the most widely used classification,
184 these coastal lagoons can be classified into three categories including
185 (i) choked, (ii) restricted and (iii) leaky lagoons Kjerfve (1994).
186 These categories reflect the importance of interactions between
187 coastal lagoons and seawater. Choked lagoon are connected to the
188 sea by a single or few narrow and shallow entrances, resulting in
189 delayed and dampened tidal oscillation or low water exchange with
190 the open sea. Leaky lagoons are connected by many entrances to the
191 adjacent sea and are therefore characterized by almost unimpaired
192 water exchange. The stretch of coastal lagoon can greatly vary, from
193 $<0.01 \text{ km}^2$ to more than $10\,000 \text{ km}^2$, as is the size of the hydrological
194 watersheds, without an obvious proportionality relationship between
195 the two (Table 1). If the mean depth can also vary, coastal lagoons
196 still remain shallow water environments, generally characterized by
197 shallow mean depth ($< 2\text{m}$) (Table 1).

198 Although rainfall, pounding of surface flows or flooding are an
199 important source of water for most of coastal GDEs, groundwater
200 plays also a role in many coastal wetlands (Le Maitre et al., 1999).
201 Coastal GDEs can be completely dependent on groundwater
202 discharge, whilst others may have limited dependence, such as only
203 under dry conditions (Howe et al. 2007). Thus, depending on the
204 hydrologic balance, water bodies of coastal GDEs could vary from
205 coastal fresh-water lake to a hypersaline lagoon.

206 The fauna and flora that make up coastal GDEs are also very
207 diverse. The type of vegetation and wildlife is mainly defined by the
208 salinity of the water and the moisture level of the environment

209 (permanent, semi-permanent or ephemeral wetlands) but also the
210 location and climate. Several thousand plant species grow in coastal
211 wetlands such as reeds, grasses and shrubs (Frieswyk and Zedler,
212 2007; Lemein et al., 2017; Ramírez G. and Álvarez F., 2017).
213 Hundreds of animal species can also be listed, including fish, reptiles,
214 mammals, frogs and birds. The degree of dependence of wildlife on
215 coastal GDEs ranges from those who need wetlands for part of their
216 life cycle to those who are totally dependent on them.

217 The environmental importance of coastal GDEs is greatly recognized
218 for most of them, as evidenced by the establishment of various
219 protection or conservation status (Table1). Because of their relatively
220 low flushing rates, the important availability of nutrients allows high
221 rates of primary production (phytoplankton and aquatic plants)
222 thereby supporting high rate of secondary production (fisheries
223 nurseries) compared to other aquatic ecosystems (Nixon 1995).
224 Coastal GDEs contribute to the overall productivity of coastal waters
225 by supporting a variety of habitats, including salt marshes, seagrasses
226 or mangroves. These habitats host specific and sensitive ecosystems
227 and provide a rich support for biodiversity, including vital habitats
228 for many fish, shellfish and bivalves (Basset et al., 2013). They
229 constitute also refuge from predation, nursery and feeding habitats
230 for estuarine, marines and terrestrial species (Heck and Thoman,
231 1984; Harris et al., 2004). Many coastal GDEs support a variety of
232 migratory water bird and shore bird species. Some birds depend on
233 coastal GDEs almost totally for breeding, nesting, feeding, or shelter
234 during their annual cycles. The main migratory birds utilizing the
235 coastal GDEs are ducks, shorebirds, gulls, terns and flamingos.

236

237 **1.2. Ecosystem services and coastal GDEs**

238 Coastal GDEs harbor a large part of the human population that
239 depends directly on these ecosystems (Willaert, 2014) and provide
240 not only livelihoods but also numerous benefits to human health and
241 welfare (Newton et al., 2014, 2018). Coastal GDEs have therefore a
242 socio-economic interest which makes them complex social-
243 ecological systems (Newton et al., 2014; Wit et al., 2017). Since the
244 1970s, and more particularly in the 2000s, the concept of “ecosystem
245 services” has attempted to express the complex relationship between
246 human communities, their environment and the non-human living
247 beings to which they are linked (Sartre et al., 2014). The “ecosystem
248 services” can be defined as the full range of benefits that humans
249 derive from the functioning of ecosystems. Ecosystem services
250 include 4 major types of services (Blanchart et al., 2017):

- 251 - Provisioning services: correspond to direct products provided
252 or produced by ecosystems such as water, food, construction
253 materials,
- 254 - Regulating services: include benefits from regulation of
255 ecosystem processes such as carbon storage, climate
256 regulation, flood and erosion protection,
- 257 - Cultural services: include nonmaterial benefits from
258 ecosystems such as recreation, aesthetic or educational
259 benefits,

260 - Supporting services: are related to necessary factors for
261 producing ecosystem services (photosynthesis, nutrient
262 cycle, refuge areas...).

263 Ecosystem services are linked to the ecological structure and
264 functions of the environment. In coastal GDEs, many ecosystem
265 services are derived or supported by the presence of groundwater
266 inflow because of its role in regulating the hydrology of wetlands and
267 lagoons (UNEP-MAP, UNESCO-IHP, 2015). One of the main
268 ecosystem services provided by coastal GDEs is related to
269 provisioning services (livestock, fishing, aquaculture) (UNEP-MAP,
270 UNESCO-IHP, 2015). Coastal GDEs are highly productive and food
271 provisioning can often be key for regional economy (Newton et al.,
272 2014). For example, the Ria Formosa in Portugal provided up to 90%
273 of the national production of clams (Newton et al., 2003). Coastal
274 GDEs also have a very important place in the hydrological cycle.
275 They contribute to water flow regulation and control and therefore
276 help to flood protection. They also participate to water retention,
277 quality (salinity regulation) and purification. Finally, cultural
278 services, *e.g.* cultural heritage, tourism or aesthetics are also very
279 profitable for several coastal GDEs. In some specific case, such as
280 the Venice lagoon (Italy), cultural services can exceed 5.10^8
281 euros/year (Newton et al., 2018).

282 The various protection and/or conservation status applied to
283 coastal GDEs (Table 1) does not necessarily involve a high level of
284 knowledge of the hydrosystems' behavior. For a large majority, the
285 role and the dependence on groundwater is largely under studied,
286 even if it is suspected (Table 1). Very few coastal lagoons have a

287 sufficient level of knowledge to understand their level of dependence
288 to groundwater (Table 1) and then developed sustainable
289 methods/policies to ensure their conservation. Moreover, even in the
290 case of good knowledge of hydrological functioning and
291 establishment of a conservation/protection status, it does not seem to
292 guarantee the good state of these environments (Leruste et al., 2019;
293 Leterme et al., 2015). The lack of hydrological knowledge then
294 appears to be as much a problem as the lack of specific protection
295 status adapted to the particular cases of the GDES.

296 **1.3. Understanding the dependence on groundwater** 297 **supplies**

298 Under natural conditions, without pumping, fresh groundwater flows
299 from recharge to discharge areas (Fig. 2). Local groundwater flow is
300 mostly near the surface and over short distances, i.e. from a higher
301 elevation recharge area to an adjacent discharge area. In this case, the
302 discharge of the aquifer (Fig. 2) occurs as diffuse outflow, as for
303 coastal GDEs. Coastal GDEs are thus relying on the surface
304 expression of groundwater (Richardson et al., 2011). On a larger
305 scale, over long distances, groundwater flow is preferentially at
306 greater depths and fresh groundwater meets salt marine water at
307 depth in the transition zone. The discharge of groundwater is
308 composed by two processes: i) the discharge of fresh groundwater
309 (fresh submarine groundwater discharge, FSGD) toward the sea and
310 the discharge of saline groundwater (recirculated submarine
311 groundwater discharge, RSGD) (Fig. 2). Groundwater supplies to
312 coastal GDEs can originate from one or several aquifer formations of

313 variable nature and extension (Table 1). This dependence on
314 groundwater can be variable, ranging from partial and infrequent
315 dependence (seasonal or episodic) to total, continual dependence
316 (Hatton and Evans, 1998).

317 Groundwater and surface water are the most often characterized by
318 strong interactions (Fig. 2). These interactions result in groundwater
319 discharge to the river (groundwater discharge, Fig. 2) or, conversely,
320 in aquifer recharge through river and lake water infiltration (Fig. 2).
321 Rivers and streams that flow all year (perennially flowing) are often
322 groundwater dependent because a significant proportion of their daily
323 flow is supported by the groundwater flow discharging into the river
324 course (Acuña et al., 2005; Bonada and Resh, 2013; Datry et al.,
325 2014). Groundwater is particularly important in arid and semi-arid
326 regions and in case of extended dry periods, during which
327 evaporation markedly exceeds precipitation and surface water is
328 scarce or even disappeared (Eamus et al., 2006). Both groundwater
329 and surface water flow toward the lagoon, which constitute the last
330 collector of the watershed (Fig. 2). The discharge of groundwater
331 toward coastal GDEs can be either directly into the wetland or
332 indirectly via the river (Fig. 2).

333 For a long time, groundwater studies in coastal areas focused mainly
334 on seawater intrusion impacting coastal aquifers. The groundwater
335 has only recently been recognized as important contributors to
336 hydrological and biogeochemical budgets of coastal environments
337 such as coastal GDEs (Table 1) (Johannes, 1980; Burnett et al., 2001,
338 2006; Slomp and Van Cappellen, 2004; Moore, 2006, 2010; Rodellas
339 et al., 2015; Luo and Jiao, 2016; Malta et al., 2017; Correa et al.,

2019; David et al., 2019). The presence of groundwater drives the evolution, persistence and resilience of coastal GDEs and their ecosystems on at least two aspects including i) physical characteristics, such as the quantity, location, timing, frequency and duration of groundwater supply (Jolly et al., 2008; Rodríguez-Rodríguez et al., 2008; Bertrand et al., 2012, 2014) and ii) chemical characteristics (Burnett et al., 2006; Moore, 2010), such as water quality (Ganguli et al., 2012), salinity (Menció et al., 2017), nutrient concentrations (Szymczycha et al., 2012; Ji et al., 2013; Rodellas et al., 2015; Hugman et al., 2017) and temperature (Brown et al., 2007; Richardson et al., 2011). Although recognized as essential, the characterization of coastal hydrosystems' behavior still remains under studied in many cases (Table 1) due to the important monitoring and financial resources required to improve their understanding.

1.4. Groundwater dependence monitoring

The “Groundwater dependence” clearly expresses that the prolonged absence of groundwater as well as its quality degradation have a negative impact on the growth, health, composition, structure and function of the ecosystem. Potential threats to groundwater inflow toward the coastal GDEs can be assessed through the study of the groundwater flow paths, the spatial and temporal variability of groundwater discharge and surface/ground water interactions (Kløve et al., 2011). Yet, the groundwater dependence of coastal GDEs remains still difficult to characterize. This difficulty is exacerbated by the thinness of the unsaturated zone, *i.e.* the thickness of the soil between the soil surface and the top of the saturated zone, which

367 allows important mixing between surface and ground waters.
368 Differentiating and quantifying the contribution of these end-
369 members is highly complex. A wide range of methodologies have
370 been developed to improve the understanding of coastal GDEs
371 (Sophocleous, 2002; Kalbus et al., 2006; Howe et al., 2007). First of
372 all, the monitoring of groundwater levels and the establishment of
373 piezometric map are often the first steps to highlight the groundwater
374 dependence of coastal GDEs (Sena and Teresa Condesso de Melo,
375 2012). Then, in the particular case of coastal GDEs, the two main
376 approaches commonly used to assess surface/ground water
377 interaction are i) temperature, geochemical and isotopic tracers
378 (Dimova et al., 2017; Duque et al., 2016; Mudge et al., 2008; Sadat-
379 Noori et al., 2016; Sánchez-Martos et al., 2014; Santos et al., 2008;
380 Schubert et al., 2011) and ii) numerical modeling (De Pascalis et al.,
381 2009; Martínez-Alvarez et al., 2011; Sena and Condesso de Melo,
382 2012; Read et al., 2014; Menció et al., 2017). Less common
383 approaches, such as geophysical method can also be carried out to
384 obtain information on the spatial scales and dynamics of the fresh
385 water–seawater interface, the rates of coastal groundwater exchange
386 and the total fresh water discharge (Dimova et al., 2012).

387 **2. Dominant human and climatic stressors on** 388 **groundwater and consequences for coastal** 389 **GDEs in Mediterranean regions**

390 Although essential, coastal GDEs are one of the most threatened
391 ecosystems in the world. Human activities are exerting increasing
392 pressure on these sensitive systems or on the resources on which they

393 depend, such as groundwater. Water withdrawal, drying, pollution,
394 habitat destruction or overexploitation constitute the main causes of
395 their degradation (Millennium Ecosystem Assessment, 2005). More
396 than 50% of wetlands have disappeared during the 20th century in
397 some regions of Australia and Europe (Millennium Ecosystem
398 Assessment, 2005). Only in the Mediterranean basin, national or sub-
399 national datasets suggest a probable loss of 50% of its wetlands
400 (Perennou et al., 2012). In the specific case of coastal wetlands,
401 global losses are estimated at between 64 % to 71% during the 20th
402 century (Gardner et al., 2015).

403 The characteristic overdevelopment of coastal Mediterranean regions
404 has already led, for several decades, to a significant pressure on
405 groundwater resources. The growing drinking, industrial or
406 agricultural water requirements tend to the overexploitation of the
407 coastal aquifers. Coastal aquifers are threatened by both horizontal
408 exchanges with seawater and vertical infiltrations of pollutants. The
409 development of human activities often constitutes an important
410 source of pollutants and groundwater can constitute an important
411 vector of pollution towards the coastal GDEs (Moore, 2006).

412 **2.1. The harmful human overdevelopment of coastal** 413 **Mediterranean regions**

414 The strong and increasing urbanization as well as fast growing
415 demography represent the two main pressures. For example, in
416 Australia, more than 85% of the population is living within 50km of
417 the sea. The population density of Australian's coastal areas
418 increased by 14% between 2001 and 2009, from 3.75 hab/km² to 4.27

419 hab/km² (Fig. 3a). A very important difference is observed for the
420 urban, coastal population. The population density measured in
421 coastal capital cities is 94 times higher than the average population
422 density of coastal areas (Fig. 3a).

423 In the Mediterranean basin, the coastal population grew from 95
424 million in 1979 to 143 million in 2000 and could reach 174 million
425 by 2025 (UNEP/MAP, 2012) (Table 1). In the Mediterranean basin'
426 population, France is the 3rd most populated country (after Turkey
427 and Egypt) (UNEP/MAP, 2012) and allows for a good observation of
428 the attractiveness of the Mediterranean coastline (Insee/SOeS, 2009).
429 Indeed, among the 3 French coasts (Mediterranean, Atlantic and
430 Channel coasts), the Mediterranean coast is clearly distinguished by a
431 rapid population growth (Fig. 4) (Insee/SOeS, 2009). Between 1960
432 and 2010, the French Mediterranean coast recorded the highest
433 population increase with 56%, although it is the least extensive
434 coastline (Fig. 4). The highest growth of population rate is recorded
435 in the Mediterranean island of Corsica, with an annual increase of
436 1.3% between 2006 and 2010. The coastal municipalities accounting
437 for 80% of the Corsican population and 30% of the urbanization is
438 concentrated within 1 km of the shoreline (SDAGE, 2015).

439 In USA, California tops the coastal populations chart. Currently, of
440 the total population of 39.6 million in California, 69% is living in
441 coastal areas (U.S. Census Bureau, 2019) and 95% is living in urban
442 areas. Coastal population density is 3 times higher than the state'
443 population density (Fig. 3b). In less than 60 years, coastal population
444 density went up by a factor of 2.5, from 135.6 hab/km² in 1960 to
445 278.4 hab/km² in 2017 (U.S. Census Bureau, 2019) (Fig. 3b). In the

446 major coastal cities, such as San Francisco and Los Angeles,
447 population density exceeds several thousand inhabitants per km². In
448 2018, population density was 7003 hab/km² and 3230 hab/km²
449 respectively.

450 This demographic growth is accompanied by a very fast development
451 of urban infrastructure. In the Mediterranean basin, the urbanization
452 increased from 54% in 1970 to 66% in 2010 (Table 1) and the urban
453 coastal population could increase by 33 million between 2000 and
454 2025 (UNEP/MAP, 2012). The South and the East Mediterranean
455 countries (Non-EU countries) are urbanizing more rapidly than the
456 rest of the world. These that were essentially rural countries, with
457 average urbanization of 41% in 1970, will become urban countries,
458 with 66% urbanization by 2025 (UNEP/MAP, 2012). This tendency
459 is also observed in Australia. Peri-urban and rural cadastral parcels
460 are progressively replaced by urban areas leading to an increased
461 artificialization of coastal areas (Clark and Johnston, 2017).

462 **2.2. Perturbations induced by groundwater** 463 **degradation**

464 **2.2.1. Reduction of groundwater inputs and coastal** 465 **GDEs dewatering**

466 The modification of fresh groundwater flowing to the lagoons
467 disrupts the fragile balance of the coastal GDEs' ecosystems. As
468 surface water is limited and increasingly affected by pollution and
469 eutrophication, the exploitation of groundwater from coastal aquifers
470 as a source of freshwater has become more intense (Bocanegra et al.,
471 2013; Liu et al., 2017). The number of groundwater abstraction

472 infrastructures have drastically increased. This process is the one
473 most frequently exacerbated by unsuitable water resource
474 management plans and/or poor control of water extraction facilities.
475 Unregulated but also illegal pumping draws a high and unreasoned
476 amount of water which is uncountable in the water management
477 policies and leads to groundwater depletion and reduce river, spring
478 and wetland flows. The progressive lowering of the groundwater
479 level reduces or removes the connections between the aquifer and the
480 coastal GDEs. As a result, aquatic vegetation in these transitional
481 wetlands is gradually being replaced by terrestrial vegetation. This
482 process leads to the drying, reduction and disappearance of coastal
483 GDEs. In the worst case, changes in the structure and the functioning
484 of the ecosystem (Balasuriya, 2018; Pérez-Ruzafa et al., 2019) results
485 in a partial or total loss of ecosystem services provided by coastal
486 GDEs.

487 Anthropogenic activities require a growing demand for space for
488 agricultural production, housing or industrial land use. The land gain
489 can be achieved by the conversion of natural lands or by partially or
490 totally draining wetlands (El-Asmar et al., 2013). The construction of
491 artificial drainage network in order to control the humidity is an old
492 and relatively common practice (Gerakis and Kalburtji, 1998;
493 Avramidis et al., 2014). These practices are highly constraining for
494 the hydrosystems. They drastically alter the natural flow of surface
495 groundwater and greatly affect the coastal GDEs, which are relying
496 on the surface expression of groundwater.

497 Changes in land use can have a significant impact on aquifer
498 recharge processes and thus on fresh groundwater supplies to coastal

499 GDEs. . Infiltration is increasing with the proportion of bare soil and
500 evapotranspiration's patterns are conditioned by the type and the
501 stages of crops development. Soil compaction by urbanization or
502 intensive agriculture may reduce the infiltration and enhance the
503 surface runoff (van den Akker and Soane, 2005; Gregory et al., 2006;
504 Nawaz et al., 2013). In addition, the urban pavement of the shore (El-
505 Asmar et al., 2013) makes the soil impermeable and drastically
506 reduces infiltration and recharge into the aquifer. 40% of the 46,000
507 km of Mediterranean coast were already artificialized in 2000 and it
508 is expected to exceed 50% by 2025 (AViTeM, 2018).

509 If groundwater extraction is clearly the main threat in coastal
510 Mediterranean regions, it is important to underline that increasing
511 groundwater flow is also problematic. Some activities, such as
512 irrigation, terracing, land-clearing or managed artificial recharge of
513 aquifers, can appreciably increase the permeability of upper soils and
514 then lead to the increase of the aquifer recharge (Baudron et al.,
515 2014). In urban areas, tap water leaks can also constitute a significant
516 source of groundwater recharge (Minnig et al., 2018; Vystavna et al.,
517 2019). The flow of fresh water to the coastal GDEs can therefore be
518 significantly increased. The physical and chemical disturbances can
519 disturb and modify bio-community structure of the coastal GDEs.

520 **2.2.2. The role of groundwater as a vector of pollution**

521 Coastal GDEs often represent the last collector of water and their
522 quality degradation results, and reflects human activities over the
523 watershed. Anthropogenic activities such as the demographic,
524 economic, industrial and commercial development often introduce

525 new potential contamination sources (Appelo and Postma, 2005)
526 which infiltrate towards the aquifer.

527 In the coastal Mediterranean regions, the main problem is related to
528 the sewage inputs. The fast growing of urbanization is not always
529 accompanied by the development of sewage infrastructures that
530 results in less efficient treatment of urban wastewater and sewer leaks
531 (Michael et al., 2013). In the Mediterranean basin, almost 40% of
532 coastal settlements with more than 2000 inhabitants do not have any
533 wastewater treatment plant (UNEP/MAP, 2012). This problem is
534 especially exacerbated on the southern Mediterranean basin due to
535 the rapid growth of many coastal cities and towns. In addition,
536 coastal Mediterranean regions are privileged tourism destinations
537 (UNEP/MAP, 2012). The touristic flow picks lead to higher rates of
538 sewage inputs in urban sewerage networks that are often aged and
539 failing. Wastewater and associated pollutants from domestic and
540 industrial sources consequently infiltrate towards the aquifer or
541 through the interaction between groundwater and river water
542 (McCance et al., 2018; Erostate et al., 2019; Koelmans et al., 2019;
543 Vystavna et al., 2019). Nitrogen pollutants, phosphorus, but also
544 organic compounds and heavy metals are the most frequent
545 contaminant affecting the groundwater resources (Wakida and
546 Lerner, 2005; Petrie et al., 2015; Xu et al., 2019). The second main
547 source of groundwater quality degradation is the agricultural activity.
548 The excess of nutrients from fertilizers (nitrogen and phosphorus),
549 pesticides, emerging compounds and, less frequently, pathogenic
550 microorganisms related to agricultural activities contribute to the

551 degradation of both ground and surface water quality (Symonds et
552 al., 2018; Xin et al., 2019).

553 Once infiltrated, the pollutants follow the groundwater flow and can
554 migrate to coastal GDEs (Rapaglia, 2005; Knee and Paytan, 2011;
555 Jimenez- Martinez et al., 2016; David et al., 2019). According to the
556 temporal dynamic of the aquifer, groundwater can represent a direct
557 short and/or long term vector of pollution for coastal GDEs.
558 Groundwater with short residence times (a few years) into the aquifer
559 will rapidly flow towards the lagoons, carrying pollutants along its
560 way. In case of groundwater with long residence time (several
561 decades) and if no remediation process occurs, pollutants can be
562 accumulated into the aquifer for several decades. The currently
563 observed groundwater contamination can therefore be the result of
564 the legacy of pollution related to human activities previously
565 developed over the watershed (Erostate et al., 2018). This
566 groundwater archiving capacity allows the storage of pollutants that
567 will reach the coastal GDEs in the future.

568 Once the pollutants are in the coastal GDEs, prolonged groundwater
569 residence times favor the accumulation of pollutants in water but also
570 in aquatic organisms. The progressive accumulation of pollutants,
571 especially heavy metals, along the food chain can pose serious
572 human health issues and greatly impact economical profit by
573 deteriorating ecosystems services such as aquaculture and fisheries.
574 The most frequent impact of exceed in nutrients, sediments and
575 organic matters is the eutrophication which can lead to important
576 degradation or loss of seagrass beds, community structure and
577 biodiversity (National Research Council, 2000; Pasqualini et al.,

578 2017). More than 400 coastal areas have been identified worldwide
579 as experiencing some form of eutrophication (Selman et al., 2008).

580 **2.2.3. Impacts of climate change on aquifer recharge** 581 **and implications for coastal GDEs**

582 Important changes regarding the aquifer recharge in terms of timing,
583 duration and magnitude (McCallum et al., 2010; Hiscock et al., 2012;
584 Taylor et al., 2013) as well as the storage and the quality of
585 groundwater are expected in a context of climate variability. These
586 modifications will be more pronounced in arid regions and especially
587 in the Mediterranean basin, considered as a Hot Spot of climate
588 change (IPCC, 2014). By the middle to the end of the century, the
589 southern European regions as well as Australia are expected to suffer
590 from increasing arid conditions with longer and more frequent
591 droughts (Stigter et al., 2014) due to the increase in the temperature
592 (Ducci and Tranfaglia, 2008; McCallum et al., 2010), in
593 evapotranspiration (Hiscock et al., 2012), modification of seasonal
594 patterns of precipitation (Polemio and Casarano, 2008; Stigter et al.,
595 2009; Barron et al., 2011) and of average effective infiltration (Ducci
596 and Tranfaglia, 2008). An amplification in the frequency and
597 intensity of drought is also expected in the southern Mediterranean
598 basin, such as in Morocco (Stigter et al., 2014).

599 The results of predictive models to assess the impact of the climate
600 change on aquifer recharge are often highly variable. The main
601 tendency highlights a decrease in the groundwater recharge in
602 Mediterranean regions, leading to a significant loss of groundwater
603 resources (IPCC, 2007; Barron et al., 2011). In the Mediterranean
604 basin, the decrease of the recharge can reach 30% to up to 80%

605 (Ducci and Tranfaglia, 2008; Döll, 2009; Moseki, 2017).
606 Modification in coastal aquifer recharge as well as the expected sea
607 level rise (Hertig and Jacobeit, 2008; Somot et al., 2008; Mastrandrea
608 and Luers, 2012) can lead to the inland migration of the mixing zone
609 between fresh and saline water .

610 Climate change will exacerbate existing pressures rather than bring a
611 new set of threats. With the water requirements that are projected to
612 increase under a drier climate, severe water shortages can occur. The
613 outflow into the coastal GDEs can be strongly reduced by the end of
614 the century which could accelerate their drying up. Groundwater
615 degradation by salinization could also greatly affect the physico-
616 chemical conditions and thus the ecosystem balance of the GDEs
617 lagoons. In response to these treats, a decrease in groundwater
618 abstraction and an appropriate management appear as the principal
619 way to ensure the preservation and sustainability of coastal GDEs
620 (Candela et al., 2009; Stigter et al., 2014).

621 There may be exceptions to this general trend at the local level. In
622 some cases, the modification of rainfall patterns and/or land uses
623 modification can favor the recharge of the aquifer and improve the
624 groundwater quality (Cartwright and Simmonds, 2008; Crosbie et al.,
625 2010; Santoni et al., 2018). For example, in the Murray-Darling
626 Basin in Australia, the clearing of the native vegetation is likely to
627 favor the infiltration and increase the recharge of 5% for future
628 climate around 2030 (Crosbie et al., 2010). If land-clearing could
629 favor the recharge, the strong alteration of the hydrological cycle by
630 vegetation cutting also has strong negative aspects which should be
631 underlined. Among others things, land-clearing can increase runoff

632 and streamflow, favor soil erosion, massive drainage of natural
633 nutrients and salinization of soils and waters (Koivusalo et al., 2006;
634 Cowie et al., 2007; Peña-Arancibia et al., 2012; Kaushal et al., 2018;
635 Cheng and Yu, 2019). The consequences of these practices are often
636 irreversible. Yet, for watersheds severely degraded by salinization,
637 this increase in recharge could help the dilution and potentially
638 improve quality of groundwater (Cartwright and Simmonds, 2008).

639 The existence of local specificities shows the importance of
640 establishing adaptive case-by-case water management strategies.
641 Water resource management requires the definition of appropriate
642 management scale which makes it possible to manage the
643 hydrosystem as a whole, taking into account the complexity of
644 interactions between water bodies but also between humans and their
645 environment.

646 **3. Management strategies and current** 647 **considerations for coastal GDEs**

648 **3.1. From international environmental** 649 **awareness to Integrated Water Resource** 650 **Management**

651 The definition and establishment of water resources management
652 strategies and policies result from an awareness of environmental
653 issues initiated in the 1970s, with in particular the Stockholm Earth
654 Summit in 1972 (Fig. 5a). This ecological awakening then continued
655 in the 1980s with a collective awareness of the existence of pollution
656 and harmful disruption on a global scale. It is in this context that the

657 Bruntland Report define for the first time in 1987 the concept of
658 “sustainable development”: “*The sustainable development is*
659 *development that meets the needs of the present without*
660 *compromising the ability of future generations to meet their own*
661 *needs*”. This report requires the management of water resources as a
662 common heritage and lays the foundations for integrated natural
663 resource management. Only 5 years later, the Rio Earth Summit
664 marked a turning point in the sustainable management of water
665 resources with the “rediscovery” of the concept of Integrated Water
666 Resource Management (IWRM) (Petit, 2006) and Integrated Coastal
667 Zone Management (ICZM) (Deboudt, 2005).

668 These two concepts, which appeared in the 1970s (Deboudt, 2005;
669 Petit, 2006), were then highlighted in the 1990s through the media
670 coverage of the Rio Earth Summit and became a key concept in the
671 2000s thanks to the launch of the concept of sustainable development
672 on the international political scene. In 2000, the Global Water
673 Partnership, an international network created to advance governance
674 and management of water resources, published its first’s report on
675 IWRM and clearly define the concept as a “process which promotes
676 the coordinated development and management of water, land and
677 related resources, in order to maximize the resultant economic and
678 social welfare in an equitable manner without compromising the
679 sustainability of vital ecosystems” (GWP, 2000). The IWRM was
680 and remains widely promoted by many international organizations or
681 donor agencies (Rahaman and Varis, 2005; Biswas, 2008), as a
682 strategic approach to water management (Meublât and Le Lourd,
683 2001). The Johannesburg Earth Summit in 2002 even recommended

684 its implementation in all countries by 2005. This summit also insists
685 on the establishment of ICZM. Sharing the same precepts as IWRM,
686 ICZM is nevertheless committed to taking into account the specific
687 risks associated with water on the coast (Morel et al., 2004). ICZM is
688 developing rapidly, particularly in Europe, thanks to its
689 institutionalization and recommendation of the Council and the
690 European Parliament in 2002 (Ghézali, 2009). Although coastal
691 GDEs are in theory elements in their own right in integrated
692 management strategies, they are still too often forgotten and do not
693 benefit from legal or managerial recognition to take their specificity
694 into account (Cizel, 2017).

695 **3.2. Integrated groundwater management** 696 **without specific regards for coastal GDEs**

697 Since the 2000s, we have seen an acceleration of sustainable resource
698 management measures at the global, regional and national levels
699 (Fig. 5a). GDEs have been partially propagated in water management
700 policies developed over the past two decades, that recognize a link
701 between groundwater and surface water. Some countries or group of
702 countries particularly vulnerable to shortage of water and repeated
703 severe droughts *e.g.* Australia, countries of the EU, the United-States
704 (California) and South Africa, have yet incorporated specific
705 reference to general GDEs into the legislation. Even if the protection
706 of GDEs is included under water management policies, the
707 implementation of an appropriate management policy is often lacking
708 (Rohde et al., 2017).

709 Countries of the EU and Australia are the first to have included
710 GDEs in their legislative framework (Rohde et al., 2017). The French
711 model of water management by Water Agencies (created by the law
712 of 1964) and the Australian model, derived from the experience of
713 the Murray Darling Basin (Murray Darling Basin Authority created
714 in 1987) are often considered as a reference model in terms of river
715 basin management (GWP/RIOB, 2009; Brun and Lasserre, 2018).
716 Legislative framework and groundwater managerial strategies set up
717 by the EU and Australia however have shortcomings that undermine
718 their effectiveness in protecting the resource (Fig. 6).

719 Australia provides the most comprehensive groundwater governance
720 (Ross, 2016). As early as 1994, the agreement of the Council of
721 Australian Governments (COAG) (Fig.5c) required the development
722 of a comprehensive system of water allocations and rights to ensure
723 better, more sustainable water management. The water reform
724 program initiated by the COAG agreements was then updated in
725 2004 by developing a new National Water Initiative (NWI) (Fig. 5c).
726 The NWI - currently signed by all states and territories - has been
727 recognized as the national blueprint for water sector reform to
728 improve the state of industry and provide long-term environmental
729 benefits (Willett, 2009). The annually adjustable water entitlements
730 and related water market provide a great flexibility and a better
731 adaptability to the state of the resource (Ross, 2016). However,
732 monitoring of groundwater quality is limited (except for drinking
733 water) and is often carried out on a short-term basis without
734 consistent national program (Geoscience Australia, 2010). In Europe,
735 on the other hand, both the quantitative and qualitative aspects

736 benefit theoretically from an equivalent level of attention. The
737 legislative framework implemented by the Water Framework
738 Directive of 2000 (WFD) (Fig. 5b) provides thus the most
739 comprehensive groundwater protection (European Commission,
740 2008; Ross, 2016). Member states are required to preserved the
741 groundwater quantity and quality based on threshold values
742 established to prevent any significant diminution of the ecological or
743 chemical quality of surface water nor in any significant damage to
744 terrestrial ecosystems which depend directly on the groundwater
745 body (European Directive 2000/60/CE). The degree of freedom given
746 to the member states to define groundwater and GDEs management
747 plans and the wide disparity between them can yet reduce the
748 enforcement of EU recommendations (Lieverink et al., 2011). While
749 some countries are considered as models for their efficiency in water
750 management, such as France, Spain or Germany (Rahaman and
751 Varis, 2005) (Fig. 5b, c), others are experiencing significant delays in
752 the transposition of the EU recommendations (Ghiotti, 2011). In EU
753 frameworks, an important point of divergence is the concept of
754 “water bodies” that supports the WFD. This concept requires precise
755 identification, delimitation and definition. However, the scientific
756 knowledge is often incomplete or inaccurate and fails to provide the
757 appropriate level of precision (Bartout, 2015). The lack of knowledge
758 represents a significant bias for the definition of priority actions and
759 the implementation of effective public policies to achieve the good
760 qualitative and quantitative status set by the European
761 recommendations (Maillet, 2015).

762 These two management models, one based on strong qualitative
763 regulation of the resource (Australia) and the other on the monitoring
764 of threshold values (EU), lead to significant disparities in GDEs
765 management. In Australia, management decisions are based on an
766 ongoing monitoring and research which help to establish an adaptive
767 GDEs management (Richardson et al., 2011; Rohde et al., 2017). The
768 great adaptability of annual water allocation allows a better
769 consideration to the vulnerability of GDEs, particularly in a case of
770 severe drought. However, the poor water quality monitoring exposes
771 lagoons to high risks of undetected contamination. Efforts made for
772 the qualitative management of the water resource clearly need to be
773 completed and reinforced by an improvement of groundwater quality
774 management to ensure the preservation of GDEs (Ross, 2016). In
775 EU, monitoring threshold values allows a better understanding and
776 thus, a better prevention of qualitative and quantitative degradation
777 risks for GDEs. The groundwater allocation is often included in river
778 basin plans of member states but the adaptability of water
779 withdrawals, particularly in the event of drought, can lack reactivity
780 and damage the GDEs (Sommer et al., 2013; Stein et al., 2016). To
781 really benefit from the European directives, particular attention must
782 be paid to their concrete application in all member countries. In
783 addition, the concept of “water bodies” must be better defined in
784 order to enable the implementation of truly effective public policies.

785 In the particular case of coastal lagoons, considered by the WFD as
786 “transitional water bodies”, the lack of knowledge and data in the
787 early 2000s has triggered the development of monitoring networks
788 implementation. Indeed, the monitoring programs developed for

789 freshwater ecosystems are not relevant for coastal GDEs. These
790 transition environments are subject to many influences that induce a
791 large variation in physical parameters, including salinity. The
792 consideration of biological indicators and the evaluation of shifts in
793 the species presence on coastal ecosystems has emerged as a valid
794 strategy to characterize ecological status (Delpech et al., 2010; Pérez-
795 Domínguez et al., 2012). This approach, followed in the same way by
796 several EU countries, has led to the creation of indicators validated
797 by the EU to improve the assessment of the status of transitional
798 water bodies in the North-East Atlantic (Le Pape et al., 2015). For the
799 Mediterranean region, this work has yet to be completed. Currently,
800 only Greece, Italy and France have developed classification tools, but
801 further developments are still needed to properly assess the
802 ecological status of coastal lagoons (Le Pape et al., 2015).

803 Even if the groundwater resource management plans help to manage
804 GDEs, specifics on GDEs management are often lacking (Rohde et
805 al., 2017). Coastal GDEs form part of a continuum between
806 continental and marine ecosystems and share common
807 characteristics, species and ecological functions (Pérez-Ruzafa et al.,
808 2010). Inland and coastal waters must be managed as a whole and
809 coordination at river basin and coastal sea levels is required (Pérez-
810 Ruzafa and Marcos, 2008). The IWRM is generally focused on the
811 inland watersheds but likely neglects coastal specificity. Conversely,
812 ICZM focuses exceptionally on coastal areas. However, the coastal
813 area rarely extends to the entire watershed, which influences the
814 quality and quantity of water resources that reach the coast. The link
815 between IWRM and ICZM appears essential to respect the physical,

816 ecological and social continuum of watersheds and their coastal
817 zones.

818 **3.3. Limitations of the project-based approach**

819 The IWRM does not automatically lead to the sustainability of
820 resource uses, although it is a prerequisite (Aubin, 2007). The
821 project-based approach, often applied in environmental protection,
822 makes it difficult to develop a coherent policy. Encouraged by
823 cooperation projects, several countries have tried to initiate the
824 IWRM (Garnaud and Rochette, 2012). This is particularly the case in
825 non-EU countries, such as Morocco and Algeria (Vecchio and
826 Barone, 2018). The coastal GDEs of Nador (Morocco) (Fig. 5b)
827 constitutes a representative example (Garnaud and Rochette, 2012).

828 Since the 1970s, coastal development has been announced as a
829 priority by the Moroccan government, but there is no national public
830 policy for coastal areas. The growing development exerts a strong
831 pressure on the coastal GDEs, classified as RAMSAR site (Nakhli,
832 2010). The Nador lagoon is thus the subject of a succession of
833 projects (Fig. 5b) whose objective is to establish a sustainable
834 management of this area (Garnaud and Rochette, 2012). To be
835 "sustainable", resource management must yet be both based on
836 previous actions and forward-looking. Most often, projects follow
837 one another, without taking into account previous results. The
838 standardized procedures proposed by donors do not sufficiently take
839 into account the specificities of the territories. The multiplicity of
840 projects is often counterproductive and compromises the
841 effectiveness of this environmental development assistance. The

842 succession of projects without convincing results ends up reducing
843 the mobilization of local actors and users. This generally too short-
844 term approach limits the involvement and appropriation of target
845 actors. This problem of appropriation is in addition to the problem of
846 the limited funding period, which threatens the sustainability of the
847 actions undertaken (Garnaud and Rochette, 2012). By the end,
848 Morocco's commitment to Integrated Coastal Zone Management
849 (advocated by the - too short - Cap Nador project, from 2006 to
850 2008) finally found little support in these international collaborations
851 (Garnaud and Rochette, 2012).

852 **4. Better global understanding for a better** 853 **management of GDEs**

854 Due to their complexity, the development of management
855 strategies adapted to coastal GDEs is particularly complex
856 because it requires a strong transdisciplinary approach. Scientists
857 in the technical sciences (at least hydrology, ecology,
858 hydrogeology, oceanography) need to develop collaborative
859 approach between them but also with social and legal scientists.
860 Although difficult and slow to implement, this transdisciplinary
861 approach has two major advantages. Firstly, it allows scientists to
862 question their own discipline, in particular by putting into
863 perspective the relevance of their own concepts and methods.
864 Then, the development and construction of common methods and
865 concepts results from a shared reflection. These new concepts are
866 thus more relevant because they come from a collaboration work

867 and not from the interweaving of specificities borrowed from
868 each discipline.

869 **4.1. Improving the understanding of GDEs**

870 The improvement of GDEs' management inevitably involves an
871 increasing knowledge of their hydrogeological and ecological
872 condition and processes (IAH, 2016). This information is the most
873 often unavailable and gaps at the intersection of groundwater
874 hydrology and ecology do not facilitate the study of GDEs
875 (Tomlinson, 2011). These gaps are even more important in the case
876 of coastal GDEs which require collaboration between terrestrial
877 hydrology and marine sciences - two epistemic communities that are
878 not necessarily, or very rarely, used to working together. In addition,
879 the implementation of the necessary monitoring systems to improve
880 the understanding of GDEs is often financially and technically
881 expensive and/or difficult to implement (Bowmer, 2003; Roll and
882 Halden, 2016). Improving the management of coastal GDEs
883 inevitably requires the management and understanding of hydraulic
884 processes throughout the water cycle (fresh and salt water).

885 To overcome the lack of knowledge about GDEs, EU countries and
886 Australian Government and the scientific community have been
887 working together to establish practical guides. These "GDE practical
888 guides" can in theory assist state agencies in the identification and
889 management of GDEs for water management plans (Clifton et al.,
890 2007; Richardson et al., 2011; Hinsby et al., 2015). They offer a
891 range of methods for determining ecosystem reliance to groundwater
892 and help water managers conducting the necessary technical

893 investigations and monitoring protocols to define ecological water
894 requirements for GDEs. In practice, these often complex guides seek
895 data keys to understand all types of systems but each GDE is an
896 individual case, having specific characteristics and behavior that
897 prohibit any generalization of diagnoses and solutions. The
898 identification of appropriate study tools requires significant scientific
899 support and the evaluation and monitoring of the relevance of the
900 tools used is yet another debate.

901 Generally, the improving of knowledge depends on the strategic and
902 economic interest of GDEs, assessed by the costs and benefits related
903 to their protection (Millennium Ecosystem Assessment, 2005). The
904 "ecosystem services approach" of the United Nations Millennium
905 Ecosystem Assessment Project thus recommend to complete the
906 technical approach of GDEs by a relevant assessment of the GDEs'
907 valuation and relationship between ecosystems and human well-
908 being. While the evaluation of ecosystem services tends to highlight
909 man's dependence on his environment, this economist approach to
910 nature raises two concerns. Firstly, this new way of thinking about
911 nature conservation places nature at the service of mankind (Dufour
912 et al., 2016). GDEs are then considered as providers of valuable
913 goods and services. The diversity and complexity of the relationship
914 between humans and nature cannot be summarized as a monetary
915 evaluation exercise (Sartre et al., 2014). Moreover, human societies
916 had already understood the importance of coastal GDEs and how to
917 benefit from them well before the concept of "ecosystem services"
918 was adopted. Secondly, the economic assessment of GDEs requires a
919 clear definition of the benefits of these ecosystem services including

920 direct (fish and plant production, water storage and purification...)
921 and indirect values (cultural, aesthetic, social reasons...) to the
922 human population (IAH, 2016). Estimating the economic values of
923 ecosystem services is far from easy. Recreation and tourism are the
924 most easily quantifiable services, firstly because the direct revenue
925 they generate are easily quantifiable but also because they receive
926 special attention due to the attractiveness of coastal GDEs (Rolfe and
927 Dyack, 2011; Clara et al., 2018). On the other hand, essential services
928 such as protection against erosion, climate regulation or pollution
929 control are neglected, largely underestimated and/or under-studied
930 due to the lack of available data (Barbier et al., 2011)

931 **4.2. Determining the appropriate management** 932 **scale**

933 The watershed is considered as the most environmentally and
934 politically relevant management unit. This watershed-based approach
935 can contribute to reinforce the lack of consideration given to
936 “hidden” groundwater resources, while they are essential to establish
937 an integrated management of GDEs. An appropriate management
938 scale is a necessary first-step for the sustainable management of
939 supporting aquifers and of the coastal GDEs (Bertrand et al., 2014;
940 Vieillard-Coffre, 2001).

941 Firstly, surface and ground water are not constrained by the same
942 geological boundaries. The hydrogeological and hydrological
943 watershed do not necessarily (or rarely) overlap (Affeltranger and
944 Lasserre, 2003). The extension of an aquifer and the drained
945 groundwater can extend well out of the boundaries defined by the

946 hydrological basin. Human activities developed outside the
947 hydrological basin can impact qualitatively and/or quantitatively the
948 groundwater resources flowing within the basin and/or hydraulically
949 connected. A significant water supply-demand gap can therefore be
950 induced. A broader consideration of a "water-supply area" would
951 allow a better assessment of the water resources actually available.
952 This approach would ensure a better allocation of water between
953 human and ecosystem needs.

954 Surface and groundwater have very different flow dynamics.
955 Groundwater flow takes on average several years, even centuries,
956 compared to a few days or a few weeks for river water (Fetter, 2018).
957 The capacity of recharge and renew is much longer. Their inertial
958 behavior supports their capacity to accumulate the pollutants and to
959 record the degradation caused by human activities over several
960 decades (section 3.2.2.). The positive or negative effects of the land
961 use planning made over the hydrological basin can take several
962 decades or even centuries before being noticeable on groundwater
963 quality and quantity (Boulton, 2005). The notion of sustainability
964 preached by IWRM can then be strongly questioned if the
965 groundwater dynamics are not enough understood and/or not
966 considered by management strategies.

967 The existing hydraulic exchanges between the different water bodies
968 and the vertical linkages are not always fully appreciated (Boulton,
969 2000). Part of the problem relates to the difficulties of assessing
970 groundwater volumes, recharge rates and sources but also to the low
971 recognition of the linkages between groundwater and many surface
972 water ecosystems (Boulton, 2005). The qualitative and quantitative

973 status of a water body has an impact - positive or negative - on all the
974 water bodies connected. It is then important to understand the
975 existing relationships between the aquifer and all the other water
976 bodies, which means neighboring aquifers, fresh surface water and
977 brackish surface water.

978 More and more water resources managers are becoming familiar with
979 the necessity of considering large spatial areas to establish a relevant
980 water management (Boulton, 2005). Even if their perceptions of
981 hydrologic interactions are often restricted to lateral and longitudinal
982 flows (Pringle, 2003), the importance of vertical connectivity is
983 slowly being appreciated (Boulton, 2000). A greater consideration of
984 the ecological processes that support the proper functioning of the
985 GDEs is being given. The study of the “proper functioning areas” of
986 GDEs would define the extension of the surrounding area that
987 supports the ecological processes that ensure the sustainability and
988 resilience of the wetland (Chambaud and Simonnot, 2018). It would
989 take into account all the factors that contribute to the functioning of
990 the GDE, *i.e.* water qualitative and quantitative supply, but also
991 animal species for which all or part of the life cycle occurs near the
992 GDE and the connectivity of the GDE with other biodiversity
993 reservoirs, animal and plant populations.

994 **4.3. Partnership, appropriation and relevant** 995 **definition of coastal GDEs**

996 The efforts required to establish effective multi-scale governance are
997 not often sufficient to ensure the sustainable management of
998 groundwater and GDEs (Molle et al., 2007) (Fig. 7). Several

999 shortcomings already mentioned above, partially explain these
1000 difficulties (Fig. 7). The development of regional guidelines based on
1001 too approximate or minimalist knowledge of GDEs, inevitably leads
1002 to inconsistencies in management strategies at the local level. Coastal
1003 GDEs often suffer from incomplete, inappropriate or even
1004 contradictory definitions. Scientific definitions are sometimes in
1005 conflict with legal definitions and make the recognition and
1006 conservation of these environments more complex (Cizel and Groupe
1007 d'histoire des zones humides 2010; Cizel, 2017). Coastal GDEs are
1008 often recognized and grouped into the large family of wetlands. A
1009 simplification that does not take into account their specificity,
1010 consisting of a wetland, a water body and an aquifer, all hydraulically
1011 connected, which must be recognized and managed as an inseparable
1012 whole. Improving the definition of coastal GDEs is essential both to
1013 better understand and to delimit them, but also to develop and to
1014 apply specific and appropriate protective legislative acts.

1015 While the advancement of scientific knowledge and its better
1016 consideration at the regional level could be a way to improve the
1017 management of GDEs, a large part of the solution also seems to come
1018 from the local level. At the local scale, collaboration between water
1019 stakeholders for integrated resource management can be complicated
1020 (Chanya et al., 2014; Mostert, 2003). The initial appropriation by
1021 state entities (Water Agencies or Basin Organizations) of the
1022 recommendations formulated by regional and national institutions
1023 often appears insufficient for the local implementation of adapted and
1024 sustainable management strategies (Fig. 7). A real appropriation of
1025 existing regulations on coastal GDEs by all local stakeholders,

1026 decision-makers and actors in the territory appears essential for the
1027 preparation of relevant planning or development documents and the
1028 implementation of appropriate action programs. The elements
1029 required to define the challenges and perspectives related to GDEs
1030 must not be a local adaptation of regional recommendations but
1031 rather a collective elaboration by all the actors concerned. Efforts
1032 must be made to develop a framework for effective public
1033 participation at six levels: information, education, consultation,
1034 involvement, collaboration and capacity building (Das et al., 2019).

1035 Coastal aquifers are particularly vulnerable to water users conflicts
1036 (Zepeda Quintana et al., 2018). All water users want to be able to
1037 benefit from the quality and quantity of water resources they need.
1038 No user can be abandoned in favor of another, nor can the need for
1039 environmental waters. Environmental water needs cannot be
1040 forgotten and must be taken into account in management strategies.
1041 Sustainable water management thus requires water demand
1042 management, which must be achieved through agreements and
1043 collaboration at an appropriate scale. The establishment of a strong
1044 collaborative processes appears as the only way to guarantee the
1045 essential groundwater supply to coastal GDEs and their sustainability
1046 (Boulton, 2005). The management of coastal GDEs must take into
1047 account its hydrological basin as well as its territorial water
1048 management unit and all territorial units important for its
1049 management, *i.e.* tourist unit, geographical unit, air of influence of
1050 neighboring cities or migratory bird management (Mermet and
1051 Treyer, 2001)...

1052 **Conclusion**

1053 Nowadays, coastal Mediterranean regions suffer from an over-
1054 development of anthropogenic activities which strongly impact the
1055 groundwater resources and depending coastal GDEs. Although some
1056 Mediterranean regions have included the protection of GDEs in their
1057 water management policies, the implementation of an appropriate
1058 intergraded and collaborative management is often lacking and
1059 coastal GDEs do not benefit from a particular status due to their
1060 complexity.

1061 The preservation of coastal GDEs is subject to the stability over time
1062 of fresh water supplies (ground and surface water) in sufficient
1063 quantity and quality. However, the determination of the qualitative
1064 and quantitative needs of coastal GDEs is difficult to evaluate and
1065 each coastal GDE is a unique case. Particular attention should
1066 therefore be paid to the characterization of environmental and
1067 ecological water requirements. The hydrogeological knowledge
1068 about the management and behavior of coastal aquifers and GDEs
1069 must be strengthened. Hydrogeology must be considered as an
1070 integral component of the coastal GDEs and not a sub-discipline of
1071 hydrology, as is too often the case at present. The inventory and
1072 characterization of coastal GDEs must be improved through in-depth
1073 systemic approaches. To this end, the coupling of hydrogeochemical
1074 and geophysical techniques, which are inexpensive, seem to
1075 constitute a relevant strategy. These investigations must be
1076 supplemented by the identification and evolution of the sources of
1077 contamination present in the catchment areas. In order to better
1078 understand the role of groundwater as a vector of pollution, particular

1079 attention should be paid to the identification of the main groundwater
1080 discharge areas and the assessment of contaminant flows and loads.
1081 The systematic mapping of groundwater vulnerability in the coastal
1082 areas must be promoted, using methods accounting for both the
1083 intrinsic and specific vulnerability of groundwater. This kind of data
1084 must help to develop land-uses and human activities according to the
1085 groundwater vulnerability. Finally, in the case of effective
1086 degradation processes, restoration plans should be considered. A
1087 reflection must be carried out for the definition of relevant indicators
1088 of the ecological coastal GDEs status. For these environments subject
1089 to high variabilities, particularly in terms of salinity, there is a
1090 necessity of developing sensitive indicators for monitoring ecological
1091 status. Biological indicators seem to be helpful but needs to be
1092 further and widely developed.

1093 From a qualitative point of view, the estimation of groundwater
1094 withdrawals is often very approximate because of the poor
1095 knowledge of the extraction points. It seems essential to carry out an
1096 exhaustive inventory of wells and boreholes in the coastal GDE
1097 watershed. The implementation of retroactive measures for reporting
1098 private wells would also allow a better knowledge of the existing
1099 structures, which are currently not recorded. Regularly monitored
1100 water quotas for private individuals could also be helpful for the
1101 qualitative management of the resource.

1102 At present, the lack of an appropriate definition for coastal GDEs is a
1103 huge problem. Lack of discussion and consensus between lawyers
1104 and scientists does not facilitate the establishment of management
1105 strategies. To be efficient, this definition needs to be the result of a

1106 joint reflection between several disciplines. As showed in this
1107 synthesis, the transdisciplinary approach between hydrogeology,
1108 hydrology, social sciences and law is essential to fully understand the
1109 socio-economic and environmental complexity of coastal GDEs. The
1110 inventory of coastal GDEs characteristics could help to establish a
1111 complete and relevant definition of coastal GDEs. In addition to
1112 involve several discipline, thoughts about coastal GDEs definition
1113 need to be based on the mobilization of scientist, lawyers but also
1114 water users and stakeholders. Information, appropriation and
1115 collaboration are clearly strategic, interdependent points to be
1116 developed. Local water users and managers must feel concerned by
1117 the problems related to coastal GDEs to build appropriate and
1118 sustainable management plans. Without this process, all possible
1119 efforts can be taken, but their chances of achieving successful results
1120 will remain low. The creation of permanent mechanisms such as
1121 water user groups or groundwater forums could be useful. These
1122 moments of exchange and discussion would also allow managers and
1123 decision-makers to better understand the role and benefits of coastal
1124 GDEs. Indeed, evaluation of the ecosystem services is essential for
1125 valuing the coastal GDEs and decision makers at many levels are
1126 unaware of the connection between wetland condition and the
1127 provision of wetland services and consequent benefits for people.

1128 All water resources in the coastal areas should be managed
1129 collectively and strategically, in order to maximize use efficiency,
1130 reduce water use conflicts and avoid over-exploitation. In other
1131 words, the management strategy must consider the lagoon water
1132 body, the surrounding wetland and groundwater as an inseparable set

1133 of communicating vessels whose nature of exchanges is subject to
1134 temporal and spatial variations. In the global context of
1135 unprecedented anthropogenic pressures, hydro-food crises and
1136 climate change, the consideration given to coastal GDEs represents a
1137 key issue for the socio-economic and environmental sustainable
1138 development of many coastal Mediterranean areas. Integrated water
1139 management strategies that consider environmental needs on an equal
1140 footing with socio-economic constraints within the coastal
1141 hydrosystem need to be improved. The ICZM is the management
1142 strategy that most considers water resources in the coastal zone and
1143 refers to coastal aquifers as such and specifies a monitoring
1144 requirement. However, despite the growing consideration for coastal
1145 aquifers, there are still gaps. It is important to continue to raise public
1146 awareness of coastal aquifers at the regional level and to integrate
1147 their specificities into coastal zone management strategies and plans.
1148 Collaboration between states or countries, sharing of knowledge and
1149 technology facilitated by the creation of exchange material could also
1150 contribute to improving the integration of coastal aquifers into local
1151 guidelines and policies.

1152 These practical suggestions could help for improving the
1153 management of coastal aquifers and coastal GDEs. In this way,
1154 groundwater and coastal water GDEs could really benefit from the
1155 optimal environmental conditions required to ensure their
1156 sustainability.

1157

1158

1159 Acknowledgments:

1160 This work was supported by a grant from the “Fondation de France”

1161 and was also (co)funded by the Labex DRIIHM, French programme

1162 "Investissements d'Avenir" (ANR-11-LABX-0010) which is

1163 managed by the French ANR.

1164

1165 **References**

- 1166 Acuña, V., Muñoz, I., Giorgi, A., Omella, M., Sabater, F.,
 1167 Sabater, S., 2005. Drought and postdrought recovery
 1168 cycles in an intermittent Mediterranean stream:
 1169 structural and functional aspects. *J. North Am. Benthol.*
 1170 *Soc.* 24, 919–933. <https://doi.org/10.1899/04-078.1>
- 1171 Affeltranger, B., Lasserre, F., 2003. La gestion par bassin
 1172 versant : du principe écologique à la contrainte politique
 1173 – le cas du Mékong. *Vertigo - Rev. Électronique En*
 1174 *Sci. Environ.* <https://doi.org/10.4000/vertigo.3715>
- 1175 Aknaf, A., Akodad, M., Ait Hmeid, H., Layachi, M., Mesfioui,
 1176 A., Andich, K., Baghour, M., 2018. Granulometric
 1177 Analysis and Environment of Deposits of Surface
 1178 Sediments of the Marchica Lagoon (North-East of
 1179 Morocco), in: Kallel, A., Ksibi, M., Ben Dhia, H.,
 1180 Khélifi, N. (Eds.), *Recent Advances in Environmental*
 1181 *Science from the Euro-Mediterranean and Surrounding*
 1182 *Regions, Advances in Science, Technology &*
 1183 *Innovation.* Springer International Publishing, pp.
 1184 1677–1678.
- 1185 Alcolea, A., Contreras, S., Hunink, J.E., García-Aróstegui, J.L.,
 1186 Jiménez-Martínez, J., 2019. Hydrogeological modelling
 1187 for the watershed management of the Mar Menor
 1188 coastal lagoon (Spain). *Science of The Total*
 1189 *Environment* 663, 901–914.
 1190 <https://doi.org/10.1016/j.scitotenv.2019.01.375>
- 1191 Alexakis, D., 2011. Assessment of water quality in the
 1192 Messolonghi–Etoliko and Neochorio region (West
 1193 Greece) using hydrochemical and statistical analysis
 1194 methods. *Environ Monit Assess* 182, 397–413.
 1195 <https://doi.org/10.1007/s10661-011-1884-2>
- 1196 Appelo, C.A.J., Postma, D., 2005. *Geochemistry, Groundwater*
 1197 *and Pollution*, second ed. CRC Press, Boca Raton,
 1198 Florida, USA.
- 1199 Aubin, D., 2007. Les réformes vers une gestion intégrée de
 1200 l'eau en Europe: Un exemple à suivre pour le Québec ?
 1201 *Polit. Sociétés* 26, 143.
 1202 <https://doi.org/10.7202/017668ar>
- 1203 AViTeM, 2018. Les territoires urbains méditerranéens au défi
 1204 des mutations démographiques et environnementales
 1205 [WWW Document]. URL
 1206 <https://www.avitem.org/fr/content/avril-2018> (accessed
 1207 5.9.19).
- 1208 Avramidis, P., Iliopoulos, G., Kontopoulos, N., Panagiotaras,
 1209 D., Barouchas, P., Nikolaou, K., Papadopoulou, P.,
 1210 2014. Depositional environments, sediment
 1211 characteristics, palaeoecological analysis and
 1212 environmental assessment of an internationally

- 1213 protected shallow Mediterranean lagoon, Gialova
 1214 Lagoon – Navarino Bay, Greece. *Earth Environ. Sci.*
 1215 *Trans. R. Soc. Edinb.* 105, 189–206.
 1216 <https://doi.org/10.1017/S1755691015000031>
- 1217 Balasuriya, A., 2018. Chapter 25 - Coastal Area Management:
 1218 Biodiversity and Ecological Sustainability in Sri Lankan
 1219 Perspective, in: Sivaperuman, C., Velmurugan, A.,
 1220 Singh, A.K., Jaisankar, I. (Eds.), *Biodiversity and*
 1221 *Climate Change Adaptation in Tropical Islands.*
 1222 Academic Press, pp. 701–724.
 1223 <https://doi.org/10.1016/B978-0-12-813064-3.00025-9>
- 1224 Barbier, E.B., Hacker, S.D., Kennedy, C., Koch, E.W., Stier,
 1225 A.C., Silliman, B.R., 2011. The value of estuarine and
 1226 coastal ecosystem services. *Ecol. Monogr.* 81, 169–193.
 1227 <https://doi.org/10.1890/10-1510.1>
- 1228 Barron, O.V., Crosbie, R.S., Charles, S.P., Dawes, W.R., Ali,
 1229 R., Evans, R., Cresswell, R., Pollock, D., Hodgson, G.,
 1230 Currie, D., Mpelasoka, F., Pickett, T., Aryal, S., Donn,
 1231 M., Wurcker, B., 2011. Climate change impact on
 1232 groundwater resources in Australia: Summary report.
 1233 CSIRO Water for a Healthy Country Flagship,
 1234 Australia.
- 1235 Bartout, P., 2015. L'incompréhension de la place prise par les
 1236 plans d'eau dans l'Union européenne et ses
 1237 conséquences réglementaires. *Norois Environ.*
 1238 *Aménagement Société* 17–36.
 1239 <https://doi.org/10.4000/norois.5608>
- 1240 Basset, A., Elliott, M., West, R.J., Wilson, J.G., 2013.
 1241 Estuarine and lagoon biodiversity and their natural
 1242 goods and services. *Estuar. Coast. Shelf Sci.*, Estuarine
 1243 and lagoon biodiversity and their natural goods and
 1244 services 132, 1–4.
 1245 <https://doi.org/10.1016/j.ecss.2013.05.018>
- 1246 Baudron, P., Barbecot, F., Aróstegui, J.L.G., Leduc, C., Travi,
 1247 Y., Martinez-Vicente, D., 2014. Impacts of human
 1248 activities on recharge in a multilayered semiarid aquifer
 1249 (Campo de Cartagena, SE Spain). *Hydrol. Process.* 28,
 1250 2223–2236. <https://doi.org/10.1002/hyp.9771>
- 1251 Benjamin, J., Rovere, A., Fontana, A., Furlani, S., Vacchi, M.,
 1252 Inglis, R.H., Galili, E., Antonioli, F., Sivan, D., Miko,
 1253 S., Mourtzas, N., Felja, I., Meredith-Williams, M.,
 1254 Goodman-Tchernov, B., Kolaiti, E., Anzidei, M.,
 1255 Gehrels, R., 2017. Late Quaternary sea-level changes
 1256 and early human societies in the central and eastern
 1257 Mediterranean Basin: An interdisciplinary review. *Quat.*
 1258 *Int.* 449, 29–57.
 1259 <https://doi.org/10.1016/j.quaint.2017.06.025>
- 1260 Bertrand, G., Goldscheider, N., Gobat, J.-M., Hunkeler, D.,
 1261 2012. Review: From multi-scale conceptualization to a
 1262 classification system for inland groundwater-dependent

- 1263 ecosystems. *Hydrogeol. J.* 20, 5–25.
 1264 <https://doi.org/10.1007/s10040-011-0791-5>
- 1265 Bertrand, G., Siergieiev, D., Ala-Aho, P., Rossi, P.M., 2014.
 1266 Environmental tracers and indicators bringing together
 1267 groundwater, surface water and groundwater-dependent
 1268 ecosystems: importance of scale in choosing relevant
 1269 tools. *Environ. Earth Sci.* 72, 813–827.
 1270 <https://doi.org/10.1007/s12665-013-3005-8>
- 1271 Bille, R., Magnan, A., Garnaud, B., Gemenne, F., Hallegatte,
 1272 S., 2009. La Méditerranée au futur: des impacts du
 1273 changement climatique aux enjeux de l'adaptation.
 1274 IDDRI, Paris, France.
- 1275 Biswas, A.K., 2008. Integrated Water Resources Management:
 1276 Is It Working? *Int. J. Water Resour. Dev.* 24, 5–22.
 1277 <https://doi.org/10.1080/07900620701871718>
- 1278 Blanchart, A., Sere, G., Cherel, J., Warot, G., Stas, M.,
 1279 Consales, J.N., Schwartz, C., 2017. Contribution des
 1280 sols à la production de services écosystémiques en
 1281 milieu urbain – une revue. *Environnement Urbain /*
 1282 *Urban Environment.*
- 1283 Bocanegra, E., Quiroz Londoño, O.M., Martínez, D.E.,
 1284 Romanelli, A., 2013. Quantification of the water
 1285 balance and hydrogeological processes of groundwater–
 1286 lake interactions in the Pampa Plain, Argentina.
 1287 *Environ. Earth Sci.* 68, 2347–2357.
 1288 <https://doi.org/10.1007/s12665-012-1916-4>
- 1289 Bonada, N., Resh, V.H., 2013. Mediterranean-climate streams
 1290 and rivers: geographically separated but ecologically
 1291 comparable freshwater systems. *Hydrobiologia* 719, 1–
 1292 29. <https://doi.org/10.1007/s10750-013-1634-2>
- 1293 Boulton, A.J., 2005. Chances and challenges in the
 1294 conservation of groundwaters and their dependent
 1295 ecosystems. *Aquat. Conserv. Mar. Freshw. Ecosyst.* 15,
 1296 319–323. <https://doi.org/10.1002/aqc.712>
- 1297 Boulton, A.J., 2000. River Ecosystem Health Down Under:
 1298 Assessing Ecological Condition in Riverine
 1299 Groundwater Zones in Australia. *Ecosyst. Health* 6,
 1300 108–118. <https://doi.org/10.1046/j.1526-0992.2000.00011.x>
- 1301
- 1302 Bouzourra, H., Bouhlila, R., Elango, L., Slama, F., Ouslati, N.,
 1303 2015. Characterization of mechanisms and processes of
 1304 groundwater salinization in irrigated coastal area using
 1305 statistics, GIS, and hydrogeochemical investigations.
 1306 *Environ Sci Pollut Res Int* 22, 2643–2660.
 1307 <https://doi.org/10.1007/s11356-014-3428-0>
- 1308 Bowmer, K.H., 2003. Look after the Land and the Rivers:
 1309 Reflections on Water Sharing. In: The Institute of
 1310 Engineers, Australia 28th International Hydrology and
 1311 Water Resorces Symposium, Wollongong, Australia.

- 1312 Brown, J., Wyers, A., Aldous, A., Bach, L., 2007. Groundwater
 1313 and biodiversity conservation: a methods guide for
 1314 integrating groundwater needs of ecosystems and
 1315 species into conservation plans in the Pacific
 1316 Northwest. Nature Conservancy Report, Arlington,
 1317 Virginia.
- 1318 Brun, A., Lasserre, F., 2018. Gestion de l'eau : approche
 1319 territoriale et institutionnelle. Presses de l'Université du
 1320 Québec, Québec.
- 1321 Burnett, W.C., Aggarwal, P.K., Aureli, A., Bokuniewicz, H.,
 1322 Cable, J.E., Charette, M.A., Kontar, E., Krupa, S.,
 1323 Kulkarni, K.M., Loveless, A., Moore, W.S., Oberdorfer,
 1324 J.A., Oliveira, J., Ozyurt, N., Povinec, P., Privitera,
 1325 A.M.G., Rajar, R., Ramessur, R.T., Scholten, J.,
 1326 Stieglitz, T., Taniguchi, M., Turner, J.V., 2006.
 1327 Quantifying submarine groundwater discharge in the
 1328 coastal zone via multiple methods. *Sci. Total Environ.*
 1329 367, 498–543.
 1330 <https://doi.org/10.1016/j.scitotenv.2006.05.009>
- 1331 Burnett, W.C., Taniguchi, M., Oberdorfer, J., 2001.
 1332 Measurement and significance of the direct discharge of
 1333 groundwater into the coastal zone. *J. Sea Res., Land-
 1334 Ocean Interactions in the Coastal Zone* 46, 109–116.
 1335 [https://doi.org/10.1016/S1385-1101\(01\)00075-2](https://doi.org/10.1016/S1385-1101(01)00075-2)
- 1336 Candela, L., von Igel, W., Javier Elorza, F., Aronica, G., 2009.
 1337 Impact assessment of combined climate and
 1338 management scenarios on groundwater resources and
 1339 associated wetland (Majorca, Spain). *J. Hydrol.* 376,
 1340 510–527. <https://doi.org/10.1016/j.jhydrol.2009.07.057>
- 1341 Carrasco, A.R., Ferreira, Ó., Roelvink, D., 2016. Coastal
 1342 lagoons and rising sea level: A review. *Earth-Sci. Rev.*
 1343 154, 356–368.
 1344 <https://doi.org/10.1016/j.earscirev.2015.11.007>
- 1345 Cartwright, I., Gilfedder, B., 2015. Mapping and quantifying
 1346 groundwater inflows to Deep Creek (Maribyrnong
 1347 catchment, SE Australia) using ²²²Rn, implications for
 1348 protecting groundwater-dependant ecosystems. *Appl.*
 1349 *Geochem.* 52, 118–129.
 1350 <https://doi.org/10.1016/j.apgeochem.2014.11.020>
- 1351 Cartwright, I., Simmonds, I., 2008. Impact of changing climate
 1352 and land use on the hydrogeology of southeast
 1353 Australia. *Aust. J. Earth Sci.* 55, 1009–1021.
 1354 <https://doi.org/10.1080/08120090802266535>
- 1355 Chambaud, F., Simonnot, J.L., 2018. Délimiter l'espace de bon
 1356 fonctionnement des zones humides. Agence de l'eau
 1357 Rhône Méditerranée Corse, France.
- 1358 Chanya, A., Prachaak, B., Ngang, T.K., 2014. Conflict
 1359 Management on Use of Watershed Resources. *Procedia*
 1360 *- Soc. Behav. Sci.*, Global conference on linguistics and

1361 foreign language teaching 136, 481–485.
1362 <https://doi.org/10.1016/j.sbspro.2014.05.360>

1363 Cheng, Z., Yu, B., 2019. Effect of land clearing and climate
1364 variability on streamflow for two large basins in Central
1365 Queensland, Australia. *Journal of Hydrology* 578,
1366 124041. <https://doi.org/10.1016/j.jhydrol.2019.124041>

1367 Cizel, O., 2017. Zones humides : l'évolution du cadre juridique.
1368 *Sci. Eaux Territ. Numéro 24*, 22–27.

1369 Cizel, O., Groupe d'histoire des zones humides, 2010.
1370 Protection et gestion des espaces humides et aquatiques,
1371 Guide juridique d'accompagnement des bassins de
1372 Rhône-Méditerranée et de Corse. Agence de l'eau
1373 RM&C, Pôle relais lagunes méditerranéennes, France.

1374 Clara, I., Dyack, B., Rolfe, J., Newton, A., Borg, D.,
1375 Povilanskas, R., Brito, A.C., 2018. The value of coastal
1376 lagoons: Case study of recreation at the Ria de Aveiro,
1377 Portugal in comparison to the Coorong, Australia. *J.*
1378 *Nat. Conserv.* 43, 190–200.
1379 <https://doi.org/10.1016/j.jnc.2017.10.012>

1380 Clark, G., Johnston, E., 2017. Australia state of the
1381 environment 2016: coasts. Australian Government -
1382 Department of the Environment and Energy, Canberra,
1383 Australia.

1384 Clifton, C.A., Resource and Environmental Management Pty
1385 Ltd, CSIRO, Sinclair Knight Merz (Firm), Land and
1386 Water Australia (Eds.), 2007. A framework for
1387 assessing the environmental water requirements of
1388 groundwater dependent ecosystems. Resource and
1389 Environment Management, Kent Town, Australia.

1390 Correa, R.E., Tait, D.R., Sanders, C.J., Conrad, S.R., Harrison,
1391 D., Tucker, J.P., Reading, M.J., Santos, I.R., 2019.
1392 Submarine groundwater discharge and associated
1393 nutrient and carbon inputs into Sydney Harbour
1394 (Australia). *Journal of Hydrology* 124262.
1395 <https://doi.org/10.1016/j.jhydrol.2019.124262>

1396 Cowie, B.A., Thornton, C.M., Radford, B.J., 2007. The
1397 Brigalow Catchment Study: I. Overview of a 40-year
1398 study of the effects of land clearing in the brigalow
1399 bioregion of Australia. *Soil Research* 45, 479.
1400 <https://doi.org/10.1071/SR07063>

1401 Crosbie, R.S., McCallum, J.L., Walker, G.R., Chiew, F.H.S.,
1402 2010. Modelling climate-change impacts on
1403 groundwater recharge in the Murray-Darling Basin,
1404 Australia. *Hydrogeol. J.* 18, 1639–1656.
1405 <https://doi.org/10.1007/s10040-010-0625-x>

1406 Das, R., Laishram, B., Jawed, M., 2019. Public participation in
1407 urban water supply projects - The case of South-West
1408 Guwahati, India. *Water Res.* 165, 114989.
1409 <https://doi.org/10.1016/j.watres.2019.114989>

- 1410 Datry, T., Larned, S.T., Tockner, K., 2014. Intermittent Rivers:
 1411 A Challenge for Freshwater Ecology. *BioScience* 64,
 1412 229–235. <https://doi.org/10.1093/biosci/bit027>
- 1413 Da Lio, C., Tosi, L., Zambon, G., Vianello, A., Baldin, G.,
 1414 Lorenzetti, G., Manfè, G., Teatini, P., 2013. Long-term
 1415 groundwater dynamics in the coastal confined aquifers
 1416 of Venice (Italy). *Estuarine, Coastal and Shelf Science*
 1417 135, 248–259.
 1418 <https://doi.org/10.1016/j.ecss.2013.10.021>
- 1419 David, M., Bailly-Comte, V., Munaron, D., Fiandrino, A.,
 1420 Stieglitz, T.C., 2019. Groundwater discharge to coastal
 1421 streams – A significant pathway for nitrogen inputs to a
 1422 hypertrophic Mediterranean coastal lagoon. *Science of*
 1423 *The Total Environment* 677, 142–155.
 1424 <https://doi.org/10.1016/j.scitotenv.2019.04.233>
- 1425 De Pascalis, F., Umgiesser, G., Alemanno, S., Basset, A., 2009.
 1426 Numerical model study in Alimini Lake (Apulia Italy).
 1427 *Geo-Eco-Mar.* No 15/2009, 21–28.
 1428 <https://doi.org/10.5281/zenodo.57307>
- 1429 De Pascalis, F., Pérez-Ruzafa, A., Gilabert, J., Marcos, C.,
 1430 Umgiesser, G., 2012. Climate change response of the
 1431 Mar Menor coastal lagoon (Spain) using a
 1432 hydrodynamic finite element model. *Estuarine, Coastal*
 1433 *and Shelf Science, Research and Management for the*
 1434 *conservation of coastal lagoon ecosystems* 114, 118–
 1435 129. <https://doi.org/10.1016/j.ecss.2011.12.002>
- 1436 Deboudt, P., 2005. 10 ans de démarche GIZC en Côte d’Opale :
 1437 bilan et enjeux. Presented at the prospective du littoral,
 1438 prospective pour le littoral, Ministère de l’écologie et du
 1439 développement durable, Paris, France.
- 1440 Delgadillo-Hinojosa, F., Zirino, A., Holm-Hansen, O.,
 1441 Hernández-Ayón, J.M., Boyd, T.J., Chadwick, B.,
 1442 Rivera-Duarte, I., 2008. Dissolved nutrient balance and
 1443 net ecosystem metabolism in a Mediterranean-climate
 1444 coastal lagoon: San Diego Bay. *Estuarine, Coastal and*
 1445 *Shelf Science, Submarine groundwater discharge*
 1446 *studies along the Ubatuba coastal area in south-eastern*
 1447 *Brazil* 76, 594–607.
 1448 <https://doi.org/10.1016/j.ecss.2007.07.032>
- 1449 Delpech, C., Courrat, A., Pasquaud, S., Lobry, J., Le Pape, O.,
 1450 Nicolas, D., Boët, P., Girardin, M., Lepage, M., 2010.
 1451 Development of a fish-based index to assess the
 1452 ecological quality of transitional waters: The case of
 1453 French estuaries. *Mar. Pollut. Bull.* 60, 908–918.
 1454 <https://doi.org/10.1016/j.marpolbul.2010.01.001>
- 1455 Dimova, N., Ganguli, P.M., Swarzenski, P.W., Izbicki, J.A.,
 1456 O’Leary, D., 2017. Hydrogeologic controls on chemical
 1457 transport at Malibu Lagoon, CA: Implications for land
 1458 to sea exchange in coastal lagoon systems. *J. Hydrol.*
 1459 *Reg. Stud., Water, energy, and food nexus in the Asia-*

- 1460 Pacific region 11, 219–233.
 1461 <https://doi.org/10.1016/j.ejrh.2016.08.003>
- 1462 Dimova, N.T., Swarzenski, P.W., Dulaiova, H., Glenn, C.R.,
 1463 2012. Utilizing multichannel electrical resistivity
 1464 methods to examine the dynamics of the fresh water–
 1465 seawater interface in two Hawaiian groundwater
 1466 systems. *J. Geophys. Res. C Oceans* 117, C02012.
 1467 <https://doi.org/10.1029/2011JC007509>
- 1468 Döll, P., 2009. Vulnerability to the impact of climate change on
 1469 renewable groundwater resources: a global-scale
 1470 assessment. *Environ. Res. Lett.* 4, 035006.
 1471 <https://doi.org/10.1088/1748-9326/4/3/035006>
- 1472 Ducci, D., Tranfaglia, G., 2008. Effects of climate change on
 1473 groundwater resources in Campania (southern Italy).
 1474 *Geol. Soc. Lond. Spec. Publ.* 288, 25–38.
 1475 <https://doi.org/10.1144/SP288.3>
- 1476 Dufour, S., Sartre, X.A. de, Castro, M., Oszwald, J., Rollet,
 1477 A.J., 2016. Origine et usages de la notion de services
 1478 écosystémiques : éclairages sur son apport à la gestion
 1479 des hydrosystèmes. *Vertigo - Rev. Électronique En Sci.*
 1480 *Environ.* <https://doi.org/10.4000/vertigo.17435>
- 1481 Duque, C., Müller, S., Sebok, E., Haider, K., Engesgaard, P.,
 1482 2016. Estimating groundwater discharge to surface
 1483 waters using heat as a tracer in low flux environments:
 1484 the role of thermal conductivity. *Hydrol. Process.* 30,
 1485 383–395. <https://doi.org/10.1002/hyp.10568>
- 1486 Dussailant, A., Galdames, P., Sun, C.-L., 2009. Water level
 1487 fluctuations in a coastal lagoon: El Yali Ramsar
 1488 wetland, Chile. *Desalination* 246, 202–214.
 1489 <https://doi.org/10.1016/j.desal.2008.03.053>
- 1490 Eamus, D., Froend, R., Loomes, R., Hose, G., Murray, B.,
 1491 2006. A functional methodology for determining the
 1492 groundwater regime needed to maintain the health of
 1493 groundwater-dependent vegetation. *Aust. J. Bot.* 54,
 1494 97–114. <https://doi.org/10.1071/BT05031>
- 1495 El-Asmar, H.M., Hereher, M.E., El Kafrawy, S.B., 2013.
 1496 Surface area change detection of the Burullus Lagoon,
 1497 North of the Nile Delta, Egypt, using water indices: A
 1498 remote sensing approach. *Egypt. J. Remote Sens. Space*
 1499 *Sci.* 16, 119–123.
 1500 <https://doi.org/10.1016/j.ejrs.2013.04.004>
- 1501 Erostate, M., Huneau, F., Garel, E., Lehmann, M.F., Kuhn, T.,
 1502 Aquilina, L., Vergnaud-Ayraud, V., Labasque, T.,
 1503 Santoni, S., Robert, S., Provitolo, D., Pasqualini, V.,
 1504 2018. Delayed nitrate dispersion within a coastal aquifer
 1505 provides constraints on land-use evolution and nitrate
 1506 contamination in the past. *Sci. Total Environ.* 644, 928–
 1507 940. <https://doi.org/10.1016/j.scitotenv.2018.06.375>
- 1508 Erostate, M., Huneau, F., Garel, E., Vystavna, Y., Santoni, S.,
 1509 Pasqualini, V., 2019. Coupling isotope hydrology,

1510 geochemical tracers and emerging compounds to
1511 evaluate mixing processes and groundwater dependence
1512 of a highly anthropized coastal hydrosystem. *J. Hydrol.*
1513 123979. <https://doi.org/10.1016/j.jhydrol.2019.123979>

1514 European Commission, 2008. Groundwater protection in
1515 Europe. The new Groundwater Directive: consolidating
1516 the EU regulatory framework. Publications Office,
1517 Luxembourg.

1518 Fabbrocini, A., Cassin, D., Santucci, A., Scirocco, T.,
1519 Specchiulli, A., D'Adamo, R., 2017. Early chemical and
1520 ecotoxicological responses of the Varano lagoon (SE
1521 Italy) to a flood event. *Ecotoxicology and*
1522 *Environmental Safety* 144, 178–186.
1523 <https://doi.org/10.1016/j.ecoenv.2017.06.025>

1524 Ferrarin, C., Rapaglia, J., Zaggia, L., Umgiesser, G., Zuppi,
1525 G.M., 2008. Coincident application of a mass balance of
1526 radium and a hydrodynamic model for the seasonal
1527 quantification of groundwater flux into the Venice
1528 Lagoon, Italy. *Marine Chemistry* 112, 179–188.
1529 <https://doi.org/10.1016/j.marchem.2008.08.008>

1530 Ferrarin, C., Umgiesser, G., Bajo, M., Bellafiore, D., De
1531 Pascalis, F., Ghezzi, M., Mattassi, G., Scroccaro, I.,
1532 2010. Hydraulic zonation of the lagoons of Marano and
1533 Grado, Italy. A modelling approach. *Estuarine, Coastal*
1534 *and Shelf Science* 87, 561–572.
1535 <https://doi.org/10.1016/j.ecss.2010.02.012>

1536 Fetter, C.W., 2018. *Applied Hydrogeology: Fourth Edition.*
1537 Prentice Hall - Pearson Ed., New Jersey, United States.

1538 FitzGerald, D.M., Fenster, M.S., Argow, B.A., Buynevich, I.V.,
1539 2008. Coastal Impacts Due to Sea-Level Rise. *Annu.*
1540 *Rev. Earth Planet. Sci.* 36, 601–647.
1541 [https://doi.org/10.1146/annurev.earth.35.031306.14013](https://doi.org/10.1146/annurev.earth.35.031306.140139)
1542 9

1543 Flemming, B.W., 1977. Langebaan lagoon: a mixed carbonate-
1544 siliciclastic tidal environment in a semi-arid climate.
1545 *Sedimentary Geology, Tidal Sedimentation* 18, 61–95.
1546 [https://doi.org/10.1016/0037-0738\(77\)90006-9](https://doi.org/10.1016/0037-0738(77)90006-9)

1547 Fleury, P., Bakalowicz, M., de Marsily, G., 2007. Submarine
1548 springs and coastal karst aquifers: A review. *Journal of*
1549 *Hydrology* 339, 79–92.
1550 <https://doi.org/10.1016/j.jhydrol.2007.03.009>

1551 Frieswyk, C.B., Zedler, J.B., 2007. Vegetation Change in Great
1552 Lakes Coastal Wetlands: Deviation from the Historical
1553 Cycle. *Journal of Great Lakes Research* 33, 366–380.
1554 [https://doi.org/10.3394/0380-](https://doi.org/10.3394/0380-1330(2007)33[366:VCIGLC]2.0.CO;2)
1555 1330(2007)33[366:VCIGLC]2.0.CO;2

1556 Ganguli, P.M., Conaway, C.H., Swarzenski, P.W., Izbicki, J.A.,
1557 Flegal, A.R., 2012. Mercury Speciation and Transport
1558 via Submarine Groundwater Discharge at a Southern
1559 California Coastal Lagoon System. *Environ. Sci.*

- 1560 Technol. 46, 1480–1488.
 1561 <https://doi.org/10.1021/es202783u>
- 1562 Gardner, R.C., Barchiesi, S., Beltrame, C., Finlayson, C.M.,
 1563 Galewski, T., Harrison, I., Paganini, M., Perennou, C.,
 1564 Pritchard, D.E., Rosenqvist, A., Walpole, M., 2015.
 1565 State of the World's Wetlands and their Services to
 1566 People: A compilation of recent analyses. Ramsar
 1567 Briefing no.7. Ramsar Convention Secretariat, Gland,
 1568 Switzerland.
- 1569 Garnaud, B., Rochette, J., 2012. Rôle et limites de l'approche
 1570 projet dans l'aménagement du littoral à Nador (Maroc).
 1571 Rev. Tiers Monde n°211, 169–188.
- 1572 Geoscience Australia, 2010. Assessing the need to revise the
 1573 guidelines for groundwater protection in Australia: a
 1574 review report. Geoscience Australia, Canberra.
- 1575 Gerakis, A., Kalburji, K., 1998. Agricultural activities
 1576 affecting the functions and values of Ramsar wetland
 1577 sites of Greece. Agric. Ecosyst. Environ. 70, 119–128.
 1578 [https://doi.org/10.1016/S0167-8809\(98\)00119-4](https://doi.org/10.1016/S0167-8809(98)00119-4)
- 1579 Ghézali, M., 2009. De la recommandation de 2002 au Livre
 1580 Vert de 2006 : quelle stratégie européenne pour la
 1581 gestion intégrée des zones côtières (GIZC). Colloque
 1582 organisé par les professeurs Mahfoud Ghezali et Michel
 1583 Prieur, au nom de l'Université du Littoral Côte d'Opale
 1584 et l'Université de Limoges. VertigO - Rev. Électronique
 1585 En Sci. Environ. <https://doi.org/10.4000/vertigo.8327>
- 1586 Ghiotti, S., 2011. La directive cadre sur l'eau (DCE) et les pays
 1587 méditerranéens de l'union européenne. Pole Sud n° 35,
 1588 21–42.
- 1589 Global Water Partnership, 2000. Integrated Water Resources
 1590 Management. Global Water Partnership (GWP)
 1591 Technical Advisory Committee, Background Paper No.
 1592 4.
- 1593 Gregory, J.H., Dukes, M.D., Jones, P.H., Miller, G.L., 2006.
 1594 Effect of urban soil compaction on infiltration rate.
 1595 Journal of Soil and Water Conservation 61, 117–124.
- 1596 GWP/RIOB, 2009. Manuel de Gestion Intégrée des Ressources
 1597 en Eau par Bassin. GWP/RIOB, Stockholm (Sweden).
- 1598 Haese, R.R., Gow, L., Wallace, L., Brodie, R.S., 2008
 1599 Identifying groundwater discharge in the Coorong
 1600 (South Australia) Multi-disciplinary study maps major
 1601 indicators, Geoscience. AusGeo New, Australia.
- 1602 Hallegatte, S., Somot, S., Nassopoulos, H., 2009. Région
 1603 méditerranéenne et changement climatique : une
 1604 nécessaire anticipation., Construire la Méditerranée.
 1605 IPAMED, Paris, France.
- 1606 Harris, L.A., Buckley, B., Nixon, S.W., Allen, B.T., 2004.
 1607 Experimental studies of predation by bluefish
 1608 *Pomatomus saltatrix* in varying densities of seagrass

- 1609 and macroalgae. *Mar. Ecol. Prog. Ser.* 281, 233–239.
 1610 <https://doi.org/10.3354/meps281233>
- 1611 Hatton, T., Evans, R., 1998. Dependence of Ecosystems on
 1612 Groundwater and its Significance to Australia' by Tom
 1613 Hatton and Richard Evans, LWRRDC Occasional Paper
 1614 No 12/98.
- 1615 Heck, K.L., Thoman, T.A., 1984. The nursery role of seagrass
 1616 meadows in the upper and lower reaches of the
 1617 Chesapeake Bay. *Estuaries* 7, 70–92.
 1618 <https://doi.org/10.2307/1351958>
- 1619 Hertig, E., Jacobeit, J., 2008. Downscaling future climate
 1620 change: Temperature scenarios for the Mediterranean
 1621 area. *Glob. Planet. Change, Mediterranean climate:*
 1622 *trends, variability and change* 63, 127–131.
 1623 <https://doi.org/10.1016/j.gloplacha.2007.09.003>
- 1624 Hinsby, K., Schutten, J., Craig, M., Petitta, M., Prchalova, H.,
 1625 Marsland, T., European Commission, Directorate-
 1626 General for the Environment, Water Resources Expert
 1627 Group, E. (Geological S., Denmark and Greenland,
 1628 GEUS), Irish Environment Protection Agency, Sapienza
 1629 University of Rome, I., Water Research Institute, C.R.,
 1630 Amec Foster Wheeler, 2015. Technical report on
 1631 groundwater associated aquatic ecosystems.
 1632 Publications Office, Luxembourg.
- 1633 Hiscock, K., Sparkes, R., Hodgson, A., 2012. Evaluation of
 1634 future climate change impacts on European
 1635 groundwater resources, in: *Climate Change Effects on*
 1636 *Groundwater Resources: A Global Synthesis of*
 1637 *Findings and Recommendations.* Taylor and Francis
 1638 Publishing, New York, pp. 351–366.
- 1639 Hoover, D.J., Odigie, K.O., Swarzenski, P.W., Barnard, P.,
 1640 2017. Sea-level rise and coastal groundwater inundation
 1641 and shoaling at select sites in California, USA. *Journal*
 1642 *of Hydrology: Regional Studies, Water, energy, and*
 1643 *food nexus in the Asia-Pacific region* 11, 234–249.
 1644 <https://doi.org/10.1016/j.ejrh.2015.12.055>
- 1645 Howe, P., O'Grady, A., Cook, P., Fass, T., 2007. A Framework
 1646 for Assessing the Environmental Water Requirements
 1647 of Groundwater Dependent Ecosystems, Report no. 1
 1648 Assessment Toolbox. Water Australia, Kent Town,
 1649 Australia.
- 1650 Hugman, R., Stigter, T., Costa, L., Monteiro, J.P., 2017.
 1651 Modeling Nitrate-contaminated Groundwater Discharge
 1652 to the Ria Formosa Coastal Lagoon (Algarve, Portugal).
 1653 *Procedia Earth Planet. Sci., 15th Water-Rock*
 1654 *Interaction International Symposium, WRI-15* 17, 650–
 1655 653. <https://doi.org/10.1016/j.proeps.2016.12.174>
- 1656 IAH, 2016. Ecosystem conservation & groundwater (Strategic
 1657 Overview Series). International Association of
 1658 Hydrogeologists.

- 1659 Insee/SOeS, 2009. L'observatoire du littoral - Démographie et
 1660 économie du littoral. Orléans.
- 1661 IPCC, 2014: Climate Change 2014: Synthesis Report.
 1662 Contribution of Working Groups I, II and III to the Fifth
 1663 Assessment Report of the Intergovernmental Panel on
 1664 Climate Change [Core Writing Team, R.K. Pachauri
 1665 and L.A. Meyer (eds.)]. IPCC, Geneva, Switzerland.
- 1666 IPCC, 2007. Climate Change 2007: Impacts, Adaptation and
 1667 Vulnerability. Contribution of Working Group II to the
 1668 Fourth Assessment Report of the Intergovernmental
 1669 Panel on Climate Change. Cambridge University Press,
 1670 Cambridge.
- 1671 Ji, T., Du, J., Moore, W.S., Zhang, G., Su, N., Zhang, J., 2013.
 1672 Nutrient inputs to a Lagoon through submarine
 1673 groundwater discharge: The case of Laoye Lagoon,
 1674 Hainan, China. *J. Mar. Syst.* 111–112, 253–262.
 1675 <https://doi.org/10.1016/j.jmarsys.2012.11.007>
- 1676 Jaunat, J., Garel, E., Huneau, F., Erostate, M., Santoni, S.,
 1677 Robert, S., Fox, D., Pasqualini, V., 2018. Combinations
 1678 of geoenvironmental data underline coastal aquifer
 1679 anthropogenic nitrate legacy through groundwater
 1680 vulnerability mapping methods. *Science of The Total
 1681 Environment*.
 1682 <https://doi.org/10.1016/j.scitotenv.2018.12.249>
- 1683 Jimenez-Martinez, J., Garcia-Arostegui, J.L., Hunink, J.E.,
 1684 Contreras, S., Baudron, P., Candela, L., 2016. The role
 1685 of groundwater in highly human-modified
 1686 hydrosystems: a review of impacts and mitigation
 1687 options in the Campo de Cartagena-Mar Menor coastal
 1688 plain (SE Spain). *Environ. Rev.* 24, 377–392.
 1689 <https://doi.org/10.1139/er-2015-0089>
- 1690 Johannes, R.E., 1980. The ecological significance of the
 1691 submarine discharge of groundwater. *Mar. Ecol. Prog.
 1692 Ser.* 3, 365–373.
- 1693 Jolly, I.D., McEwan, K.L., Holland, K.L., 2008. A review of
 1694 groundwater–surface water interactions in arid/semi-
 1695 arid wetlands and the consequences of salinity for
 1696 wetland ecology. *Ecohydrology* 1, 43–58.
 1697 <https://doi.org/10.1002/eco.6>
- 1698 Kalbus, E., Reinstorf, F., Schirmer, M., 2006. Measuring
 1699 methods for groundwater-surface water interactions: a
 1700 review. *Hydrol. Earth Syst. Sci.* 10, 873–887.
 1701 <https://doi.org/10.5194/hess-10-873-2006>
- 1702 Karageorgis, A.P., Sioulas, A., Krasakopoulou, E.,
 1703 Anagnostou, C.L., Hatiris, G.A., Kyriakidou, H.,
 1704 Vasilopoulos, K., 2012. Geochemistry of surface
 1705 sediments and heavy metal contamination assessment:
 1706 Messolonghi lagoon complex, Greece. *Environ Earth
 1707 Sci* 65, 1619–1629. <https://doi.org/10.1007/s12665-011-1136-3>
 1708

- 1709 Kaushal, S.S., Likens, G.E., Pace, M.L., Utz, R.M., Haq, S.,
1710 Gorman, J., Grese, M., 2018. Freshwater salinization
1711 syndrome on a continental scale. *Proceedings of the*
1712 *National Academy of Sciences* 115, E574–E583.
1713 <https://doi.org/10.1073/pnas.1711234115>
- 1714 Kjerfve, B., 1994. Coastal Lagoons, in: Kjerfve, B. (Ed.),
1715 Elsevier Oceanography Series, Coastal Lagoon
1716 Processes. Elsevier, pp. 1–8.
1717 [https://doi.org/10.1016/S0422-9894\(08\)70006-0](https://doi.org/10.1016/S0422-9894(08)70006-0)
- 1718 Kløve, B., Ala-aho, P., Bertrand, G., Boukalova, Z., Ertürk, A.,
1719 Goldscheider, N., Ilmonen, J., Karakaya, N.,
1720 Kupfersberger, H., Kværner, J., Lundberg, A.,
1721 Mileusnić, M., Moszczynska, A., Muotka, T., Preda, E.,
1722 Rossi, P., Siergieiev, D., Šimek, J., Wachniew, P.,
1723 Angheluta, V., Widerlund, A., 2011. Groundwater
1724 dependent ecosystems. Part I: Hydroecological status
1725 and trends. *Environ. Sci. Policy, Adapting to Climate*
1726 *Change: Reducing Water-related Risks in Europe* 14,
1727 770–781. <https://doi.org/10.1016/j.envsci.2011.04.002>
- 1728 Knee, K.L., Paytan, A., 2011. 4.08 - Submarine Groundwater
1729 Discharge: A Source of Nutrients, Metals, and
1730 Pollutants to the Coastal Ocean, in: Wolanski, E.,
1731 McLusky, D. (Eds.), *Treatise on Estuarine and Coastal*
1732 *Science*. Academic Press, Waltham, pp. 205–233.
1733 <https://doi.org/10.1016/B978-0-12-374711-2.00410-1>
- 1734 Koelmans, A.A., Nor, N.H.M., Hermsen, E., Kooi, M.,
1735 Mintenig, S.M., De France, J., 2019. Microplastics in
1736 freshwaters and drinking water: Critical review and
1737 assessment of data quality. *Water Res.* 155, 410–422.
1738 <https://doi.org/10.1016/j.watres.2019.02.054>
- 1739 Koivusalo, H., Kokkonen, T., Laurén, A., Ahtiainen, M.,
1740 Karvonen, T., Mannerkoski, H., Penttinen, S., Seuna,
1741 P., Starr, M., Finér, L., 2006. Parameterisation and
1742 application of a hillslope hydrological model to assess
1743 impacts of a forest clear-cutting on runoff generation.
1744 *Environmental Modelling & Software* 21, 1324–1339.
1745 <https://doi.org/10.1016/j.envsoft.2005.04.020>
- 1746 Köppen, W., 1936. Das geographische System der Klimate. In:
1747 Köppen W, Geiger R (eds) *Handbuch der Klimato -*
1748 *logie*. Gebrüder Borntraeger, Berlin, p 1–44.
- 1749 Kouzana, L., Benassi, R., Ben mammou, A., Sfar felfoul, M.,
1750 2010. Geophysical and hydrochemical study of the
1751 seawater intrusion in Mediterranean semi-arid zones.
1752 Case of the Korba coastal aquifer (Cap-Bon, Tunisia).
1753 *Journal of African Earth Sciences* 58, 242–254.
1754 <https://doi.org/10.1016/j.jafrearsci.2010.03.005>
- 1755 Krogulec, E., 2016. Hydrogeological study of groundwater-
1756 dependent ecosystems—an overview of selected
1757 methods. *Ecohydrol. Hydrobiol.* 16, 185–193.
1758 <https://doi.org/10.1016/j.ecohyd.2016.03.002>

- 1759 La Jeunesse, I., Cirelli, C., Aubin, D., Larrue, C., Sellami, H.,
1760 Afifi, S., Bellin, A., Benabdallah, S., Bird, D.N.,
1761 Deidda, R., Dettori, M., Engin, G., Herrmann, F.,
1762 Ludwig, R., Mabrouk, B., Majone, B., Paniconi, C.,
1763 Soddu, A., 2016. Is climate change a threat for water
1764 uses in the Mediterranean region? Results from a survey
1765 at local scale. *Science of The Total Environment*,
1766 Special Issue on Climate Change, Water and Security in
1767 the Mediterranean 543, 981–996.
1768 <https://doi.org/10.1016/j.scitotenv.2015.04.062>
- 1769 Lafabrie, C., Garrido, M., Leboulanger, C., Cecchi, P., Grégori,
1770 G., Pasqualini, V., Pringault, O., 2013. Impact of
1771 contaminated-sediment resuspension on phytoplankton
1772 in the Biguglia lagoon (Corsica, Mediterranean Sea).
1773 *Estuarine, Coastal and Shelf Science*, Pressures,
1774 Stresses, Shocks and Trends in Estuarine Ecosystems
1775 130, 70–80. <https://doi.org/10.1016/j.ecss.2013.06.025>
- 1776 Le Maitre, D.C., Scott, D.F., Colvin, C., 1999. Review of
1777 information on interactions between vegetation and
1778 groundwater.
- 1779 Lemein, T., Albert, D.A., Del Giudice Tuttle, E., 2017. Coastal
1780 wetland vegetation community classification and
1781 distribution across environmental gradients throughout
1782 the Laurentian Great Lakes. *Journal of Great Lakes
1783 Research* 43, 658–669.
1784 <https://doi.org/10.1016/j.jglr.2017.04.008>
- 1785 Le Pape, O., Lepage, M., Féra, P., 2015. La démarche de
1786 développement d'indicateurs basés sur l'ichtyofaune
1787 pour évaluer la qualité écologique des eaux de transition
1788 françaises dans le cadre de la DCE : une marche forcée
1789 pour des résultats positifs. *Norois Environ. Aménage.
1790 Société* 37–49. <https://doi.org/10.4000/norois.5632>
- 1791 Leruste, A., Pasqualini, V., Garrido, M., Malet, N., De Wit, R.,
1792 Bec, B., 2019. Physiological and behavioral responses
1793 of phytoplankton communities to nutrient availability in
1794 a disturbed Mediterranean coastal lagoon. *Estuar. Coast.
1795 Shelf Sci.* 219, 176–188.
1796 <https://doi.org/10.1016/j.ecss.2019.02.014>
- 1797 Leterme, S.C., Allais, L., Jendyk, J., Hemraj, D.A., Newton, K.,
1798 Mitchell, J., Shanafield, M., 2015. Drought conditions
1799 and recovery in the Coorong wetland, south Australia in
1800 1997–2013. *Estuar. Coast. Shelf Sci.* 163, 175–184.
1801 <https://doi.org/10.1016/j.ecss.2015.06.009>
- 1802 Liefferink, D., Wiering, M., Uitenboogaart, Y., 2011. The EU
1803 Water Framework Directive: A multi-dimensional
1804 analysis of implementation and domestic impact. *Land
1805 Use Policy* 28, 712–722.
1806 <https://doi.org/10.1016/j.landusepol.2010.12.006>
- 1807 Liu, Q., Mou, X., Cui, B., Ping, F., 2017. Regulation of
1808 drainage canals on the groundwater level in a typical

1809 coastal wetland. *J. Hydrol.* 555, 463–478.
1810 <https://doi.org/10.1016/j.jhydrol.2017.10.035>

1811 Loiseau, E., Roux, P., Junqua, G., Maurel, P., Bellon-Maurel,
1812 V., 2014. Implementation of an adapted LCA
1813 framework to environmental assessment of a territory:
1814 important learning points from a French Mediterranean
1815 case study. *Journal of Cleaner Production* 80, 17–29.
1816 <https://doi.org/10.1016/j.jclepro.2014.05.059>

1817 Lotze, H.K., Lenihan, H.S., Bourque, B.J., Bradbury, R.H.,
1818 Cooke, R.G., Kay, M.C., Kidwell, S.M., Kirby, M.X.,
1819 Peterson, C.H., Jackson, J.B.C., 2006. Depletion,
1820 Degradation, and Recovery Potential of Estuaries and
1821 Coastal Seas. *Science* 312, 1806–1809.
1822 <https://doi.org/10.1126/science.1128035>

1823 Luo, X., Jiao, J.J., 2016. Submarine groundwater discharge and
1824 nutrient loadings in Tolo Harbor, Hong Kong using
1825 multiple geotracer-based models, and their implications
1826 of red tide outbreaks. *Water Res.* 102, 11–31.
1827 <https://doi.org/10.1016/j.watres.2016.06.017>

1828 Maanan, Mohamed, Saddik, M., Maanan, Mehdi, Chaibi, M.,
1829 Assobhei, O., Zourarah, B., 2015. Environmental and
1830 ecological risk assessment of heavy metals in sediments
1831 of Nador lagoon, Morocco. *Ecological Indicators* 48,
1832 616–626. <https://doi.org/10.1016/j.ecolind.2014.09.034>

1833 Maillet, G.M., 2015. Avancées, limites et perspectives de la
1834 Directive Cadre sur l'eau à l'échéance 2015. *Norois*
1835 *Environ. Aménagement. Société* 7–13.

1836 Malta, E. -jan, Stigter, T.Y., Pacheco, A., Dill, A.C., Tavares,
1837 D., Santos, R., 2017. Effects of External Nutrient
1838 Sources and Extreme Weather Events on the Nutrient
1839 Budget of a Southern European Coastal Lagoon.
1840 *Estuaries Coasts* 40, 419–436.
1841 <https://doi.org/10.1007/s12237-016-0150-9>

1842 Martínez-Alvarez, V., Gallego-Elvira, B., Maestre-Valero, J.F.,
1843 Tanguy, M., 2011. Simultaneous solution for water,
1844 heat and salt balances in a Mediterranean coastal lagoon
1845 (Mar Menor, Spain). *Estuar. Coast. Shelf Sci.* 91, 250–
1846 261. <https://doi.org/10.1016/j.ecss.2010.10.030>

1847 Mastrandrea, M.D., Luers, A.L., 2012. Climate change in
1848 California: scenarios and approaches for adaptation.
1849 *Clim. Change* 111, 5–16.
1850 <https://doi.org/10.1007/s10584-011-0240-4>

1851 Mayer, A., Sültenfuß, J., Travi, Y., Rebeix, R., Purtschert, R.,
1852 Claude, C., Le Gal La Salle, C., Miche, H., Conchetto,
1853 E., 2014. A multi-tracer study of groundwater origin
1854 and transit-time in the aquifers of the Venice region
1855 (Italy). *Applied Geochemistry* 50, 177–198.
1856 <https://doi.org/10.1016/j.apgeochem.2013.10.009>

1857 McCallum, J.L., Crosbie, R.S., Walker, G.R., Dawes, W.R.,
1858 2010. Impacts of climate change on groundwater in

- 1859 Australia: a sensitivity analysis of recharge. *Hydrogeol.*
1860 J. 18, 1625–1638. [https://doi.org/10.1007/s10040-010-](https://doi.org/10.1007/s10040-010-0624-y)
1861 0624-y
- 1862 McCance, W., Jones, O.A.H., Edwards, M., Surapaneni, A.,
1863 Chadalavada, S., Currell, M., 2018. Contaminants of
1864 Emerging Concern as novel groundwater tracers for
1865 delineating wastewater impacts in urban and peri-urban
1866 areas. *Water Res.* 146, 118–133.
1867 <https://doi.org/10.1016/j.watres.2018.09.013>
- 1868 Menció, A., Casamitjana, X., Mas-Pla, J., Coll, N., Compte, J.,
1869 Martinoy, M., Pascual, J., Quintana, X.D., 2017.
1870 Groundwater dependence of coastal lagoons: The case
1871 of La Pletera salt marshes (NE Catalonia). *J. Hydrol.*
1872 552, 793–806.
1873 <https://doi.org/10.1016/j.jhydrol.2017.07.034>
- 1874 Mermet, L., Treyer, S., 2001. Quelle unité territoriale pour la
1875 gestion durable de la ressource en eau ? *Ann. Mines* 67–
1876 79.
- 1877 Meublât, G., Le Lourd, P., 2001. Les agences de bassin : un
1878 modèle français de décentralisation pour les pays
1879 émergents ? La rénovation des institutions de l’eau en
1880 Indonésie, au Brésil et au Mexique. *Rev. Tiers Monde*
1881 42, 375–401.
- 1882 Michael, I., Rizzo, L., McArdell, C.S., Manaia, C.M., Merlin,
1883 C., Schwartz, T., Dagot, C., Fatta-Kassinos, D., 2013.
1884 Urban wastewater treatment plants as hotspots for the
1885 release of antibiotics in the environment: A review.
1886 *Water Res.* 47, 957–995.
1887 <https://doi.org/10.1016/j.watres.2012.11.027>
- 1888 Millennium Ecosystem Assessment (Ed.), 2005. *Ecosystems*
1889 *and human well-being: synthesis.* Island Press,
1890 Washington, DC.
- 1891 Minnig, M., Moeck, C., Radny, D., Schirmer, M., 2018. Impact
1892 of urbanization on groundwater recharge rates in
1893 Dübendorf, Switzerland. *Journal of Hydrology* 563,
1894 1135–1146.
1895 <https://doi.org/10.1016/j.jhydrol.2017.09.058>
- 1896 Mohamed, N., Driss, N., Nadia, B., Roberto, P., Abdeljaouad,
1897 L., Nor-dine, R., 2017. Characterization of the New
1898 Status of Nador Lagoon (Morocco) after the
1899 Implementation of the Management Plan. *Journal of*
1900 *Marine Science and Engineering* 5, 7.
1901 <https://doi.org/10.3390/jmse5010007>
- 1902 Molle, F., Wester, P., Hirsch, P., collab.) Jensen, J.R., collab.)
1903 Murray-Rust, H., Paranjpye, S., van der Zaag, P., 2007.
1904 River basin development and management, in: *Water*
1905 *for Food Water for Life: A Comprehensive Assessment*
1906 *of Water Management in Agriculture.* pp. 585–625.
1907 <https://doi.org/10.1002/9781118786352.wbieg0907>

- 1908 Moore, W.S., 2010. The Effect of Submarine Groundwater
1909 Discharge on the Ocean. *Annu. Rev. Mar. Sci.* 2, 59–88.
1910 <https://doi.org/10.1146/annurev-marine-120308-081019>
- 1911 Moore, W.S., 2006. The role of submarine groundwater
1912 discharge in coastal biogeochemistry. *J. Geochem.*
1913 *Explor., Extended Abstracts presented at the 7th Symp.*
1914 *on the Geochemistry of the Earth's Surface* 88, 389–
1915 393. <https://doi.org/10.1016/j.gexplo.2005.08.082>
- 1916 Morel, V., Deboudt, P., Herbert, V., Longuepée, J., Meur-
1917 Ferec, C., 2004. L'ambivalence de l'eau, vecteur
1918 d'aménités et de risques, sur les territoires côtiers, in :
1919 Actes Du Séminaire "Les Territoires de l'eau".
1920 Université d'Artois. Arras., pp. 142–155.
- 1921 Moseki, M.C., 2017. Climate change impacts on groundwater:
1922 literature review. 2, 5.
- 1923 Mostert, E., 2003. Conflict and co-operation in international
1924 freshwater management: A global review. *Int. J. River*
1925 *Basin Manag.* 1, 267–278.
1926 <https://doi.org/10.1080/15715124.2003.963521>
- 1927 Mudge, S.M., Icely, J.D., Newton, A., 2008. Residence times in
1928 a hypersaline lagoon: Using salinity as a tracer. *Estuar.*
1929 *Coast. Shelf Sci., Land Ocean Interactions in the*
1930 *Coastal Zone, LOICZ: Lessons from Banda Aceh,*
1931 *Atlantis, and Canute* 77, 278–284.
1932 <https://doi.org/10.1016/j.ecss.2007.09.032>
- 1933 Nakhli, S., 2010. Pressions environnementales et nouvelles
1934 stratégies de gestion sur le littoral marocain.
1935 Méditerranée Rev. Géographique Pays Méditerranéens
1936 *J. Mediterr. Geogr.* 31–42.
1937 <https://doi.org/10.4000/mediterranee.4996>
- 1938 National Research Council, 2000. Clean Coastal Waters:
1939 Understanding and Reducing the Effects of Nutrient
1940 Pollution. <https://doi.org/10.17226/9812>
- 1941 Nawaz, M.F., Bourrié, G., Trolard, F., 2013. Soil compaction
1942 impact and modelling. A review. *Agron. Sustain. Dev.*
1943 33, 291–309. [https://doi.org/10.1007/s13593-011-0071-](https://doi.org/10.1007/s13593-011-0071-8)
1944 8
- 1945 Newton, A., Brito, A.C., Icely, J.D., Derolez, V., Clara, I.,
1946 Angus, S., Schernewski, G., Inácio, M., Lillebø, A.I.,
1947 Sousa, A.I., Béjaoui, B., Solidoro, C., Tosic, M.,
1948 Cañedo-Argüelles, M., Yamamuro, M., Reizopoulou,
1949 S., Tseng, H.-C., Canu, D., Roselli, L., Maanan, M.,
1950 Cristina, S., Ruiz-Fernández, A.C., Lima, R.F. de,
1951 Kjerfve, B., Rubio-Cisneros, N., Pérez-Ruzafa, A.,
1952 Marcos, C., Pastres, R., Pranovi, F., Snoussi, M.,
1953 Turpie, J., Tuchkovenko, Y., Dyack, B., Brookes, J.,
1954 Povilanskas, R., Khokhlov, V., 2018. Assessing,
1955 quantifying and valuing the ecosystem services of
1956 coastal lagoons. *J. Nat. Conserv.* 44, 50–65.
1957 <https://doi.org/10.1016/j.jnc.2018.02.009>

- 1958 Newton, A., Icely, J., Cristina, S., Brito, A., Cardoso, A.C.,
1959 Colijn, F., Riva, S.D., Gertz, F., Hansen, J.W., Holmer,
1960 M., Ivanova, K., Leppäkoski, E., Canu, D.M., Mocenni,
1961 C., Mudge, S., Murray, N., Pejrup, M., Razinkovas, A.,
1962 Reizopoulou, S., Pérez-Ruzafa, A., Schernewski, G.,
1963 Schubert, H., Carr, L., Solidoro, C., PierluigiViaroli,
1964 Zaldívar, J.-M., 2014. An overview of ecological status,
1965 vulnerability and future perspectives of European large
1966 shallow, semi-enclosed coastal systems, lagoons and
1967 transitional waters. *Estuar. Coast. Shelf Sci.* 140, 95–
1968 122. <https://doi.org/10.1016/j.ecss.2013.05.023>
- 1969 Newton, A., Icely, J.D., Falcao, M., Nobre, A., Nunes, J.P.,
1970 Ferreira, J.G., Vale, C., 2003. Evaluation of
1971 eutrophication in the Ria Formosa coastal lagoon,
1972 Portugal. *Cont. Shelf Res., European Land-Ocean*
1973 *Interaction* 23, 1945–1961.
1974 <https://doi.org/10.1016/j.csr.2003.06.008>
- 1975 Nixon, S.W., 1995. Coastal marine eutrophication: A
1976 definition, social causes, and future concerns. *Ophelia*
1977 41, 199–219.
1978 <https://doi.org/10.1080/00785236.1995.10422044>
- 1979 Pasqualini, V., Derolez, V., Garrido, M., Orsoni, V., Baldi, Y.,
1980 Etourneau, S., Leoni, V., Rebillout, P., Laugier, T.,
1981 Souchu, P., Malet, N., 2017. Spatiotemporal dynamics
1982 of submerged macrophyte status and watershed
1983 exploitation in a Mediterranean coastal lagoon:
1984 Understanding critical factors in ecosystem degradation
1985 and restoration. *Ecol. Eng.* 102, 1–14.
1986 <https://doi.org/10.1016/j.ecoleng.2017.01.027>
1987 <https://doi.org/10.1016/j.scitotenv.2017.03.210>
- 1988 Peña-Arancibia, J.L., van Dijk, A.I.J.M., Guerschman, J.P.,
1989 Mulligan, M., (Sampurno) Bruijnzeel, L.A., McVicar,
1990 T.R., 2012. Detecting changes in streamflow after
1991 partial woodland clearing in two large catchments in the
1992 seasonal tropics. *Journal of Hydrology* 416–417, 60–71.
1993 <https://doi.org/10.1016/j.jhydrol.2011.11.036>
- 1994 Perennou, C., Beltrame, C., Guelmami, A., Tomas Vive, P.,
1995 Caessteker, P., 2012. Existing areas and past changes of
1996 wetland extent in the Mediterranean region: an
1997 overview. *Ecol. Mediterr.* 38, 14.
- 1998 Pérez-Domínguez, R., Maci, S., Courrat, A., Lepage, M., Borja,
1999 A., Uriarte, A., Neto, J.M., Cabral, H., St.Raykov, V.,
2000 Franco, A., Alvarez, M.C., Elliott, M., 2012. Current
2001 developments on fish-based indices to assess
2002 ecological-quality status of estuaries and lagoons. *Ecol.*
2003 *Indic.* 23, 34–45.
2004 <https://doi.org/10.1016/j.ecolind.2012.03.006>
- 2005 Pérez-Ruzafa, A., Marcos, C., 2008. Coastal Lagoons in the
2006 Context of Water Management in Spain and Europe, in:
2007 Gönenç, İ.E., Vadineanu, A., Wolflin, J.P., Russo, R.C.

- 2008 (Eds.), Sustainable Use and Development of
 2009 Watersheds, NATO Science for Peace and Security
 2010 Series. Springer Netherlands, pp. 299–321.
- 2011 Pérez-Ruzafa, A., Marcos, C., Pérez-Ruzafa, I.M., Pérez-
 2012 Marcos, M., 2010. Coastal lagoons: “transitional
 2013 ecosystems” between transitional and coastal waters. *J.*
 2014 *Coast. Conserv.* 15, 369–392.
 2015 <https://doi.org/10.1007/s11852-010-0095-2>
- 2016 Pérez-Ruzafa, A., Pérez-Ruzafa, I.M., Newton, A., Marcos, C.,
 2017 2019. Chapter 15 - Coastal Lagoons: Environmental
 2018 Variability, Ecosystem Complexity, and Goods and
 2019 Services Uniformity, in: Wolanski, E., Day, J.W.,
 2020 Elliott, M., Ramachandran, R. (Eds.), *Coasts and*
 2021 *Estuaries.* Elsevier, pp. 253–276.
 2022 <https://doi.org/10.1016/B978-0-12-814003-1.00015-0>
- 2023 Petit, O., 2006. Eau et développement durable : vers une
 2024 gestion intégrée ? Presented at the Le développement
 2025 durable sous le regard des sciences et de l’histoire : de
 2026 la réflexion aux pratiques éducatives et de formation.,
 2027 IUFM d’Arras, p. 12.
- 2028 Petrie, B., Barden, R., Kasprzyk-Hordern, B., 2015. A review
 2029 on emerging contaminants in wastewaters and the
 2030 environment: Current knowledge, understudied areas
 2031 and recommendations for future monitoring. *Water*
 2032 *Res., Occurrence, fate, removal and assessment of*
 2033 *emerging contaminants in water in the water cycle*
 2034 *(from wastewater to drinking water)* 72, 3–27.
 2035 <https://doi.org/10.1016/j.watres.2014.08.053>
- 2036 PNUE-PAM, UNESCO-PHI, 2017. Cartographie des
 2037 vulnérabilités de l’aquifère côtier de Ghar El Melh en
 2038 Tunisie. Partenariat stratégique pour le grand
 2039 écosystème marin de la mer Méditerranée
 2040 (MedPartnership). Paris.
- 2041 Polemio, M., Casarano, D., 2008. Climate change, drought and
 2042 groundwater availability in southern Italy. *Geol. Soc.*
 2043 *Lond. Spec. Publ.* 288, 39–51.
 2044 <https://doi.org/10.1144/SP288.4>
- 2045 Pringle, C., 2003. The need for a more predictive understanding
 2046 of hydrologic connectivity. *Aquat. Conserv. Mar.*
 2047 *Freshw. Ecosyst.* 13, 467–471.
 2048 <https://doi.org/10.1002/aqc.603>
- 2049 Rahaman, M.M., Varis, O., 2005. Integrated water resources
 2050 management: evolution, prospects and future
 2051 challenges. *Sustain. Sci. Pract. Policy* 1, 15–21.
 2052 <https://doi.org/10.1080/15487733.2005.11907961>
- 2053 Ramírez G., C., Álvarez F., M., 2017. Hydrophilic Flora and
 2054 Vegetation of the Coastal Wetlands of Chile, in: Fariña,
 2055 J.M., Camaño, A. (Eds.), *The Ecology and Natural*
 2056 *History of Chilean Saltmarshes.* Springer International

- 2057 Publishing, Cham, pp. 71–103.
 2058 https://doi.org/10.1007/978-3-319-63877-5_4
- 2059 Rapaglia, J., 2005. Submarine groundwater discharge into
 2060 Venice Lagoon, Italy. *Estuaries* 28, 705–713.
 2061 <https://doi.org/10.1007/BF02732909>
- 2062 Rapaglia, J., Ferrarin, C., Zaggia, L., Moore, W.S., Umgiesser,
 2063 G., Garcia-Solsona, E., Garcia-Orellana, J., Masqué, P.,
 2064 2010. Investigation of residence time and groundwater
 2065 flux in Venice Lagoon: comparing radium isotope and
 2066 hydrodynamical models. *Journal of Environmental*
 2067 *Radioactivity, Radium and Radon Isotopes as*
 2068 *Environmental Tracers* 101, 571–581.
 2069 <https://doi.org/10.1016/j.jenvrad.2009.08.010>
- 2070 Ravera, O., 2000. The Lagoon of Venice: the result of both
 2071 natural factors and human influence. *1 59*, 19–30.
 2072 <https://doi.org/10.4081/jlimnol.2000.19>
- 2073 Read, J.S., Winslow, L.A., Hansen, G.J.A., Van Den Hoek, J.,
 2074 Hanson, P.C., Bruce, L.C., Markfort, C.D., 2014.
 2075 Simulating 2368 temperate lakes reveals weak
 2076 coherence in stratification phenology. *Ecol. Model.* 291,
 2077 142–150.
 2078 <https://doi.org/10.1016/j.ecolmodel.2014.07.029>
- 2079 Richardson, S., Irvine, E., Froend, R., Boon, P., Barber, S.,
 2080 Bonneville, B., 2011. Australian groundwater-
 2081 dependent ecosystems toolbox part 1: assessment
 2082 framework. National Water Commission, Canberra.
- 2083 Rodellas, V., Garcia-Orellana, J., Masqué, P., Feldman, M.,
 2084 Weinstein, Y., 2015. Submarine groundwater discharge
 2085 as a major source of nutrients to the Mediterranean Sea.
 2086 *Proc. Natl. Acad. Sci.* 112, 3926–3930.
 2087 <https://doi.org/10.1073/pnas.1419049112>
- 2088 Rodríguez-Rodríguez, M., Moral, F., Benavente, J., 2008.
 2089 Hydrogeological characteristics of a groundwater-
 2090 dependent ecosystem (La Lantejuela, Spain). *Water*
 2091 *Environ. J.* 22, 137–147. [https://doi.org/10.1111/j.1747-](https://doi.org/10.1111/j.1747-6593.2007.00092.x)
 2092 [6593.2007.00092.x](https://doi.org/10.1111/j.1747-6593.2007.00092.x)
- 2093 Rohde, M.M., Froend, R., Howard, J., 2017. A Global
 2094 Synthesis of Managing Groundwater Dependent
 2095 Ecosystems Under Sustainable Groundwater Policy.
 2096 *Groundwater* 55, 293–301.
 2097 <https://doi.org/10.1111/gwat.12511>
- 2098 Rolfe, J., Dyack, B., 2011. Valuing Recreation in the Coorong,
 2099 Australia, with Travel Cost and Contingent Behaviour
 2100 Models. *Econ. Rec.* 87, 282–293.
 2101 <https://doi.org/10.1111/j.1475-4932.2010.00683.x>
- 2102 Roll, I.B., Halden, R.U., 2016. Critical review of factors
 2103 governing data quality of integrative samplers employed
 2104 in environmental water monitoring. *Water Res.* 94,
 2105 200–207. <https://doi.org/10.1016/j.watres.2016.02.048>

- 2106 Roselli, L., Cañedo-Argüelles, M., Costa Goela, P., Cristina, S.,
 2107 Rieradevall, M., D'Adamo, R., Newton, A., 2013. Do
 2108 physiography and hydrology determine the physico-
 2109 chemical properties and trophic status of coastal
 2110 lagoons? A comparative approach. *Estuarine, Coastal
 2111 and Shelf Science* 117, 29–36.
 2112 <https://doi.org/10.1016/j.ecss.2012.09.014>
- 2113 Ross, A., 2016. Groundwater Governance in Australia, the
 2114 European Union and the Western USA, in: Jakeman,
 2115 A.J., Barreteau, O., Hunt, R.J., Rinaudo, J.-D., Ross, A.
 2116 (Eds.), *Integrated Groundwater Management: Concepts,
 2117 Approaches and Challenges*. Springer International
 2118 Publishing, Cham, pp. 145–171.
 2119 https://doi.org/10.1007/978-3-319-23576-9_6
- 2120 Sadat-Noori, M., Santos, I.R., Tait, D.R., McMahon, A., Kadel,
 2121 S., Maher, D.T., 2016. Intermittently Closed and Open
 2122 Lakes and/or Lagoons (ICOLLs) as groundwater-
 2123 dominated coastal systems: Evidence from seasonal
 2124 radon observations. *J. Hydrol.* 535, 612–624.
 2125 <https://doi.org/10.1016/j.jhydrol.2016.01.080>
- 2126 Sánchez-Martos, F., Molina-Sánchez, L., Gisbert-Gallego, J.,
 2127 2014. Groundwater–wetlands interaction in coastal
 2128 lagoon of Almería (SE Spain). *Environ. Earth Sci.* 71,
 2129 67–76. <https://doi.org/10.1007/s12665-013-2695-2>
- 2130 Santoni, S., Huneau, F., Garel, E., Celle-Jeanton, H., 2018.
 2131 Multiple recharge processes to heterogeneous
 2132 Mediterranean coastal aquifers and implications on
 2133 recharge rates evolution in time. *J. Hydrol.* 559, 669–
 2134 683. <https://doi.org/10.1016/j.jhydrol.2018.02.068>
- 2135 Santos, I.R., Niencheski, F., Burnett, W., Peterson, R.,
 2136 Chanton, J., Andrade, C.F.F., Milani, I.B., Schmidt, A.,
 2137 Knoeller, K., 2008. Tracing anthropogenically driven
 2138 groundwater discharge into a coastal lagoon from
 2139 southern Brazil. *J. Hydrol.* 353, 275–293.
 2140 <https://doi.org/10.1016/j.jhydrol.2008.02.010>
- 2141 Sartre, X.A. de, Oszwald, J., Castro, M., Dufour, S., 2014.
 2142 Political ecology des services écosystémiques. PIE
 2143 Peter lang, France.
- 2144 Schubert, M., Brueggemann, L., Knoeller, K., Schirmer, M.,
 2145 2011. Using radon as an environmental tracer for
 2146 estimating groundwater flow velocities in single-well
 2147 tests. *Water Resour. Res.* 47.
 2148 <https://doi.org/10.1029/2010WR009572>
- 2149 SDAGE, 2015. Schéma directeur d'aménagement et de gestion
 2150 des eaux bassin de Corse 2016-2021. Comité de bassin
 2151 Rhône-Méditerranée, Bastia, France.
- 2152 Selman, M., Greenhalgh, S., Diaz, R., Sugg, Z., 2008.
 2153 Eutrophication and hypoxia in coastal areas: a global
 2154 assessment of the state of knowledge, WRI Policy note.
 2155 World Resources Institute, Washington, DC.

- 2156 Sena, C., Teresa Condesso de Melo, M., 2012. Groundwater–
 2157 surface water interactions in a freshwater lagoon
 2158 vulnerable to anthropogenic pressures (Pateira de
 2159 Fermentelos, Portugal). *J. Hydrol.* 466–467, 88–102.
 2160 <https://doi.org/10.1016/j.jhydrol.2012.08.006>
- 2161 Slama, F., Bouhlila, R., 2017. Multivariate statistical analysis
 2162 and hydrogeochemical modelling of seawater–
 2163 freshwater mixing along selected flow paths: Case of
 2164 Korba coastal aquifer Tunisia. *Estuarine, Coastal and
 2165 Shelf Science, ECSA 55* Unbounded boundaries and
 2166 shifting baselines: estuaries and coastal seas in a rapidly
 2167 changing world 198, 636–647.
 2168 <https://doi.org/10.1016/j.ecss.2016.10.005>
- 2169 Slomp, C.P., Van Cappellen, P., 2004. Nutrient inputs to the
 2170 coastal ocean through submarine groundwater
 2171 discharge: controls and potential impact. *J. Hydrol.* 295,
 2172 64–86. <https://doi.org/10.1016/j.jhydrol.2004.02.018>
- 2173 Sommer, B., Mcguinness, S., Froend, R., Horwitz, P., 2013.
 2174 Assessing risks to groundwater dependent wetland
 2175 ecosystems in a drying climate: an approach to facilitate
 2176 adaptation to climate change. *National Climate Change
 2177 Adaptation Research Facility, Gold Coast*, p. 84.
- 2178 Somot, S., Sevault, F., Déqué, M., Crépon, M., 2008. 21st
 2179 century climate change scenario for the Mediterranean
 2180 using a coupled atmosphere–ocean regional climate
 2181 model. *Glob. Planet. Change, Mediterranean climate:
 2182 trends, variability and change* 63, 112–126.
 2183 <https://doi.org/10.1016/j.gloplacha.2007.10.003>
- 2184 Sophocleous, M., 2002. Interactions between groundwater and
 2185 surface water: the state of the science. *Hydrogeol. J.* 10,
 2186 52–67. <https://doi.org/10.1007/s10040-001-0170-8>
- 2187 Stamatis, N., Hela, D., Triantafyllidis, V., Konstantinou, I.,
 2188 2013. Spatiotemporal variation and risk assessment of
 2189 pesticides in water of the lower catchment basin of
 2190 Acheloos River, Western Greece.
 2191 *ScientificWorldJournal* 2013, 231610.
 2192 <https://doi.org/10.1155/2013/231610>
- 2193 Stein, U., Özerol, G., Tröltzsch, J., Landgrebe, R., Szendrenyi,
 2194 A., Vidaurre, R., 2016. European Drought and Water
 2195 Scarcity Policies, in: Bressers, H., Bressers, N., Larrue,
 2196 C. (Eds.), *Governance for Drought Resilience: Land and
 2197 Water Drought Management in Europe*. Springer
 2198 International Publishing, Cham, pp. 17–43.
 2199 https://doi.org/10.1007/978-3-319-29671-5_2
- 2200 Stieglitz, T.C., van Beek, P., Souhaut, M., Cook, P.G., 2013.
 2201 Karstic groundwater discharge and seawater
 2202 recirculation through sediments in shallow coastal
 2203 Mediterranean lagoons, determined from water, salt and
 2204 radon budgets. *Marine Chemistry* 156, 73–84.
 2205 <https://doi.org/10.1016/j.marchem.2013.05.005> Stigter,

- 2206 T.Y., Monteiro, J.P., Nunes, L.M., Vieira, J., Cunha,
 2207 M.C., Ribeiro, L., Nascimento, J., Lucas, H., 2009.
 2208 Screening of sustainable groundwater sources for
 2209 integration into a regional drought-prone water supply
 2210 system. *Hydrol. Earth Syst. Sci.* 13, 1185–1199.
 2211 <https://doi.org/10.5194/hess-13-1185-2009>
- 2212 Stigter, T.Y., Nunes, J.P., Pisani, B., Fakir, Y., Hugman, R., Li,
 2213 Y., Tomé, S., Ribeiro, L., Samper, J., Oliveira, R.,
 2214 Monteiro, J.P., Silva, A., Tavares, P.C.F., Shapouri, M.,
 2215 Fonseca, L.C. da, Himer, H.E., 2014. Comparative
 2216 assessment of climate change and its impacts on three
 2217 coastal aquifers in the Mediterranean. *Reg. Environ.*
 2218 *Change* 14, 41–56. [https://doi.org/10.1007/s10113-012-](https://doi.org/10.1007/s10113-012-0377-3)
 2219 [0377-3](https://doi.org/10.1007/s10113-012-0377-3)
- 2220 Symonds, E.M., Nguyen, K.H., Harwood, V.J., Breitbart, M.,
 2221 2018. Pepper mild mottle virus: A plant pathogen with a
 2222 greater purpose in (waste)water treatment development
 2223 and public health management. *Water Res.* 144, 1–12.
 2224 <https://doi.org/10.1016/j.watres.2018.06.066>
- 2225 Szymczycha, B., Vogler, S., Pempkowiak, J., 2012. Nutrient
 2226 fluxes via submarine groundwater discharge to the Bay
 2227 of Puck, southern Baltic Sea. *Sci. Total Environ.* 438,
 2228 86–93. <https://doi.org/10.1016/j.scitotenv.2012.08.058>
- 2229 Taylor, R.G., Todd, M.C., Kongola, L., Maurice, L., Nahozya,
 2230 E., Sanga, H., MacDonald, A.M., 2013. Evidence of the
 2231 dependence of groundwater resources on extreme
 2232 rainfall in East Africa. *Nat. Clim. Change* 3, 374–378.
 2233 <https://doi.org/10.1038/nclimate1731>
- 2234 Tomlinson, M., 2011. Ecological water requirements of
 2235 groundwater systems: a knowledge and policy review.
 2236 National Water Commission, Canberra.
- 2237 Tournoud, M.-G., Payraudeau, S., Cernesson, F., Salles, C.,
 2238 2006. Origins and quantification of nitrogen inputs into
 2239 a coastal lagoon: Application to the Thau lagoon
 2240 (France). *Ecological Modelling, Special Issue on*
 2241 *Southern European Coastal Lagoons* 193, 19–33.
 2242 <https://doi.org/10.1016/j.ecolmodel.2005.07.038>
- 2243 UNEP/MAP, 2012. State of the Mediterranean Marine and
 2244 Coastal Environment, UNEP/MAP – Barcelona
 2245 Convention, Athens.
- 2246 UNEP-MAP, UNESCO-IHP, 2015. Final report on
 2247 Mediterranean coastal aquifers and groundwater
 2248 including the coastal aquifer supplement to the TDA-
 2249 MED and the sub-regional action plans. Strategic
 2250 Partnership for the Mediterranean Sea Large Marine
 2251 Ecosystem (MedPartnership), Paris.
- 2252 U.S. Census Bureau, 2019. Census.gov [WWW Document].
 2253 Census.gov. URL <https://www.census.gov/en.html>
 2254 (accessed 10.29.19).

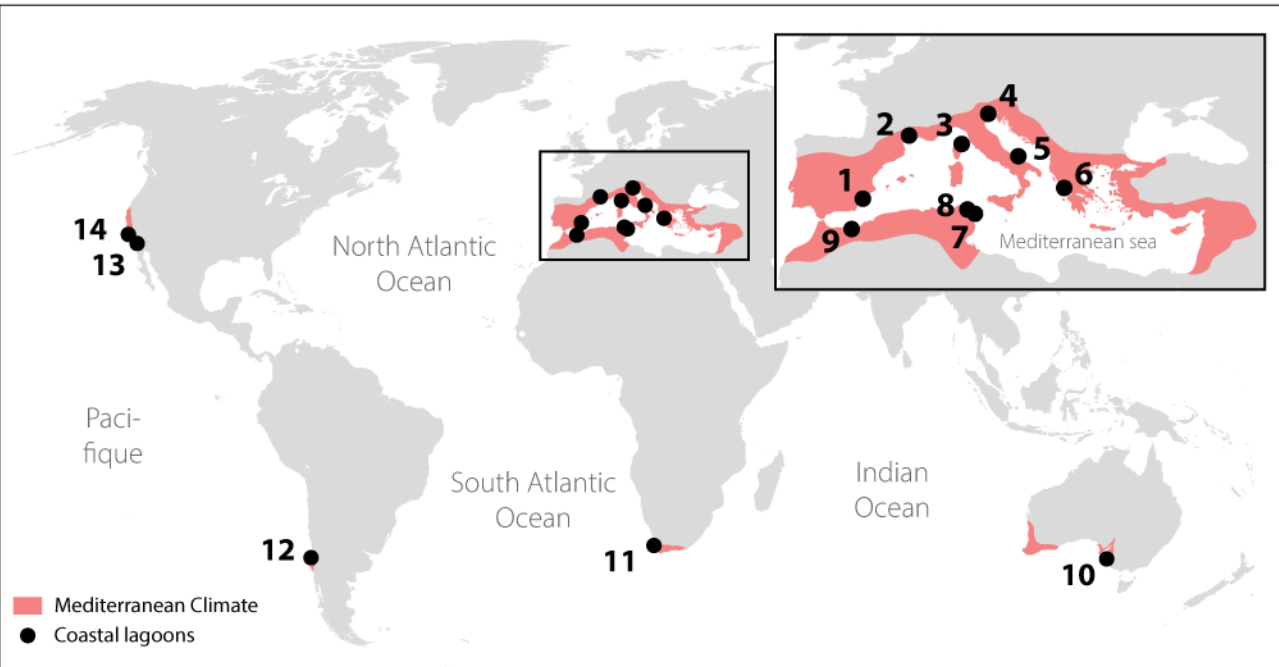
- 2255 van den Akker, J.J.H., Soane, B., 2005. COMPACTION, in:
 2256 Hillel, D. (Ed.), *Encyclopedia of Soils in the*
 2257 *Environment*. Elsevier, Oxford, pp. 285–293.
 2258 <https://doi.org/10.1016/B0-12-348530-4/00248-4>
- 2259 Vecchio, K. del, Barone, S., 2018. Has Morocco’s groundwater
 2260 policy changed? Lessons from the institutional
 2261 approach. *Water alternatives*, Water Alternatives
 2262 Association (Montpellier), pp.638-662
- 2263 Velasco, A.M., Pérez-Ruzafa, A., Martínez-Paz, J.M., Marcos,
 2264 C., 2018. Ecosystem services and main environmental
 2265 risks in a coastal lagoon (Mar Menor, Murcia, SE
 2266 Spain): The public perception. *Journal for Nature*
 2267 *Conservation* 43, 180–189.
 2268 <https://doi.org/10.1016/j.jnc.2017.11.002>
- 2269 Vidal-Abarca, M.R., Suarez, M.L., Figueroa, R., Enriquez, M.,
 2270 Garcia, V., Dominguez, C., Arce, M.I., 2011.
 2271 Caracterización hidroquímica del complejo de
 2272 humedales El Yali, Chile Central 30, 43–58.
- 2273 Vieillard-Coffre, S., 2001. Gestion de l’eau et bassin versant.
 2274 Herodote N°102, 139–156.
- 2275 Vystavna, Y., Schmidt, S.I., Diadin, D., Rossi, P.M., Vergeles,
 2276 Y., Erostate, M., Yermakovych, I., Yakovlev, V.,
 2277 Knöller, K., Vadillo, I., 2019. Multi-tracing of recharge
 2278 seasonality and contamination in groundwater: A tool
 2279 for urban water resource management. *Water Res.* 161,
 2280 413–422. <https://doi.org/10.1016/j.watres.2019.06.028>
- 2281 Wakida, F.T., Lerner, D.N., 2005. Non-agricultural sources of
 2282 groundwater nitrate: a review and case study. *Water*
 2283 *Res.* 39, 3–16.
 2284 <https://doi.org/10.1016/j.watres.2004.07.026>
- 2285 Willett, E., 2009. Promoting efficient and effective water
 2286 trading across the Murray-Darling Basin.
- 2287 Wit, R.D., Rey-Valette, H., Balavoine, J., Ouisse, V., Lifran,
 2288 R., 2017. Restoration ecology of coastal lagoons: new
 2289 methods for the prediction of ecological trajectories and
 2290 economic valuation. *Aquat. Conserv. Mar. Freshw.*
 2291 *Ecosyst.* 27, 137–157. <https://doi.org/10.1002/aqc.2601>
- 2292 Xin, J., Liu, Y., Chen, F., Duan, Y., Wei, G., Zheng, X., Li, M.,
 2293 2019. The missing nitrogen pieces: A critical review on
 2294 the distribution, transformation, and budget of nitrogen
 2295 in the vadose zone-groundwater system. *Water Res.*
 2296 165, 114977.
 2297 <https://doi.org/10.1016/j.watres.2019.114977>
- 2298 Xu, H., Luo, Y., Wang, P., Zhu, J., Yang, Z., Liu, Z., 2019.
 2299 Removal of thallium in water/wastewater: A review.
 2300 *Water Res.* 165, 114981.
 2301 <https://doi.org/10.1016/j.watres.2019.114981>
- 2302 Zepeda Quintana, D.S., Loeza Rentería, C.M., Munguía Vega,
 2303 N.E., Peralta, J.E., Velazquez Contreras, L.E., 2018.
 2304 Sustainability strategies for coastal aquifers: A case

2305 study of the Hermosillo Coast aquifer. *J. Clean. Prod.*
2306 195, 1170–1182.
2307 <https://doi.org/10.1016/j.jclepro.2018.05.191>
2308 Zghibi, A., Tarhouni, J., Zouhri, L., 2013. Assessment of
2309 seawater intrusion and nitrate contamination on the
2310 groundwater quality in the Korba coastal plain of Cap-
2311 Bon (North-east of Tunisia). *Journal of African Earth*
2312 *Sciences* 87, 1–12.
2313 <https://doi.org/10.1016/j.jafrearsci.2013.07.009>

2314 **List of tables**

2315 Table 1: Morphological and hydrological characteristics, protection
2316 and conservation status and level of knowledge on hydrosystems'
2317 behavior and groundwater dependence for 14 of the most studied
2318 coastal lagoons under Mediterranean climate according to data
2319 available in scientific literature. Lack of available information is
2320 symbolized by a “?”.

2321 Table 2: Demographic trends and rate of urbanization in the
2322 Mediterranean basin.



- | | | | | | | |
|--------------|-------------|----------------|------------|-------------|---------------|---------------|
| 1. Mar Menor | 3. Biguglia | 5. Varano | 7. Korba | 9. Nador | 11. Langebann | 13. San Diego |
| 2. Thau | 4. Venecia | 6. Messolonghi | 8. Bizerte | 10. Coorong | 12. El Yali | 14. Malibu |

Fig. 1: Coastal regions under Mediterranean climate and location of the 14 coastal lagoons exposed in Table 1.

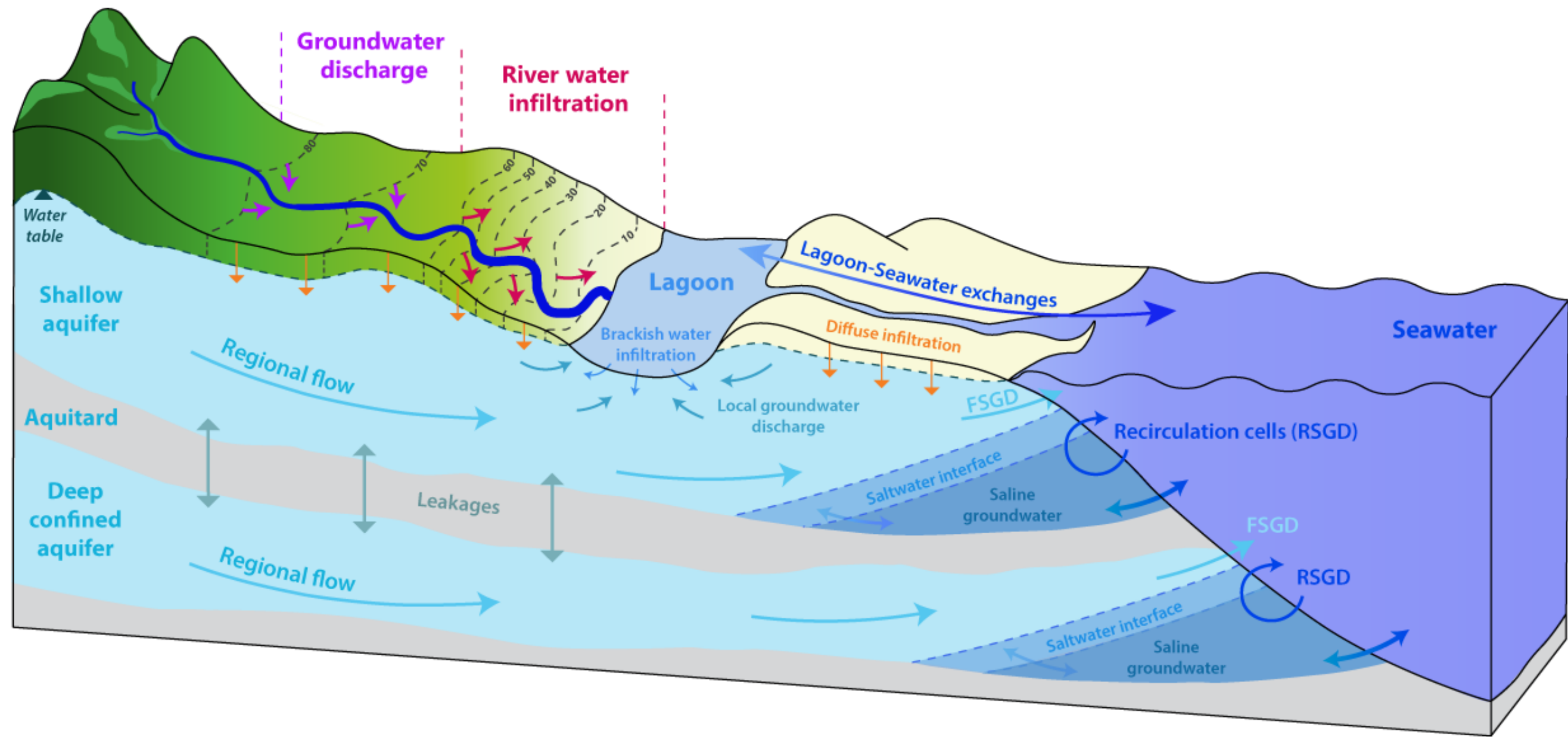
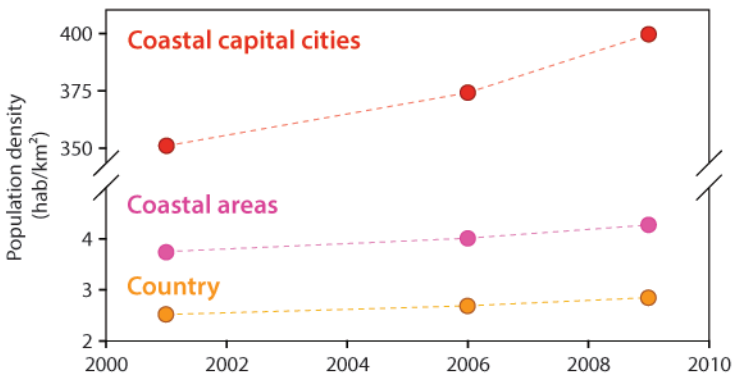


Fig. 2: Conceptual diagram of the hydrogeological behavior of coastal hydrosystems including a coastal GDE. On a large scale, the discharge of groundwater is composed by two processes: i) the discharge of fresh groundwater toward the sea (fresh submarine groundwater discharge, FSGD) and ii) the discharge of saline groundwater, i. e. the discharge of a mixture of fresh water and seawater after recirculation through the transition zone (recirculated submarine groundwater discharge, RSGD).

a. Australia



b. California

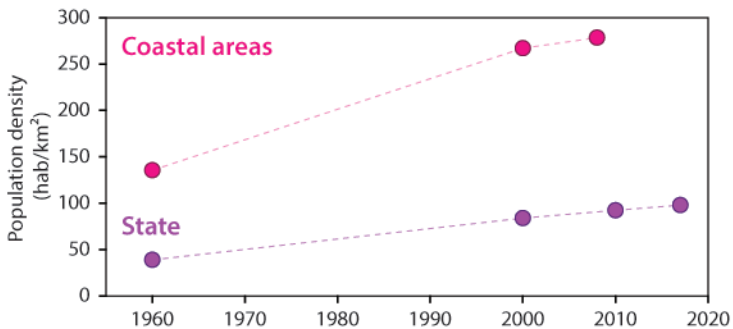


Fig. 3: Population density trends in Australia (a) and California (b).

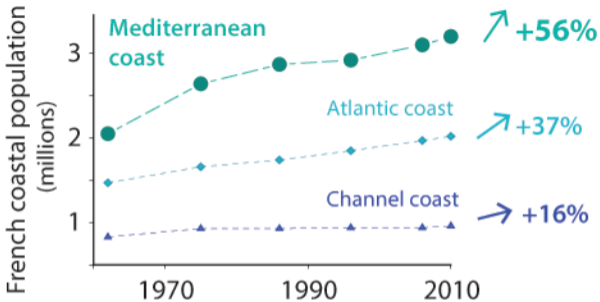


Fig. 4: Demographic trends on the three French coasts.

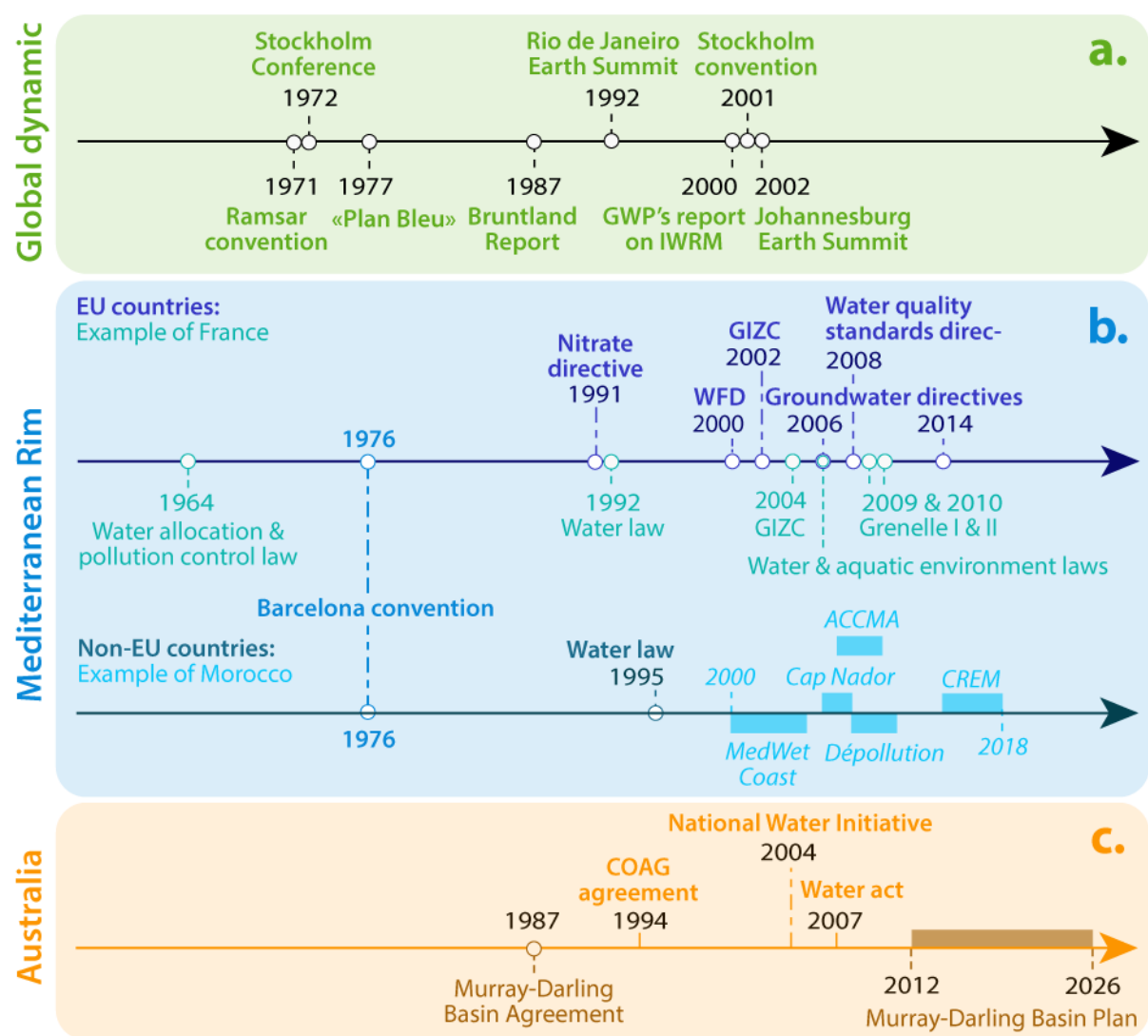


Fig. 5: Main world events that have guided the establishment of sustainable water resources management (a) and their translation into local laws and measures in the case of France (EU country), Morocco (Non-EU country) (b) and Australia (c).

Australia

Most comprehensive governance of groundwater



Water allocation
Water rights
Water market



Great flexibility and adaptability



Better consideration to the vulnerability of GDEs



Good quantitative management need to be reinforced by groundwater quality monitoring



Poor quality monitoring



Weak groundwater quality regulation
(except drinking water)



High risks of GDEs contamination



EU countries

Most comprehensive protection of groundwater



Management based on thresholds
(quality & quantity)



Faster detection of degradations



Better prevention of damages to GDEs



Need to improve the definition of water bodies to ensure the application of EU standards in each country



Local implementation of EU standards
Poor definition of «water bodies»



Wide disparity between member states
Difficulty in implementing appropriate public policies



Lack of specific management for GDEs



Fig. 6: Comparison of the strengths and weaknesses of management strategies in Australia and Europe.

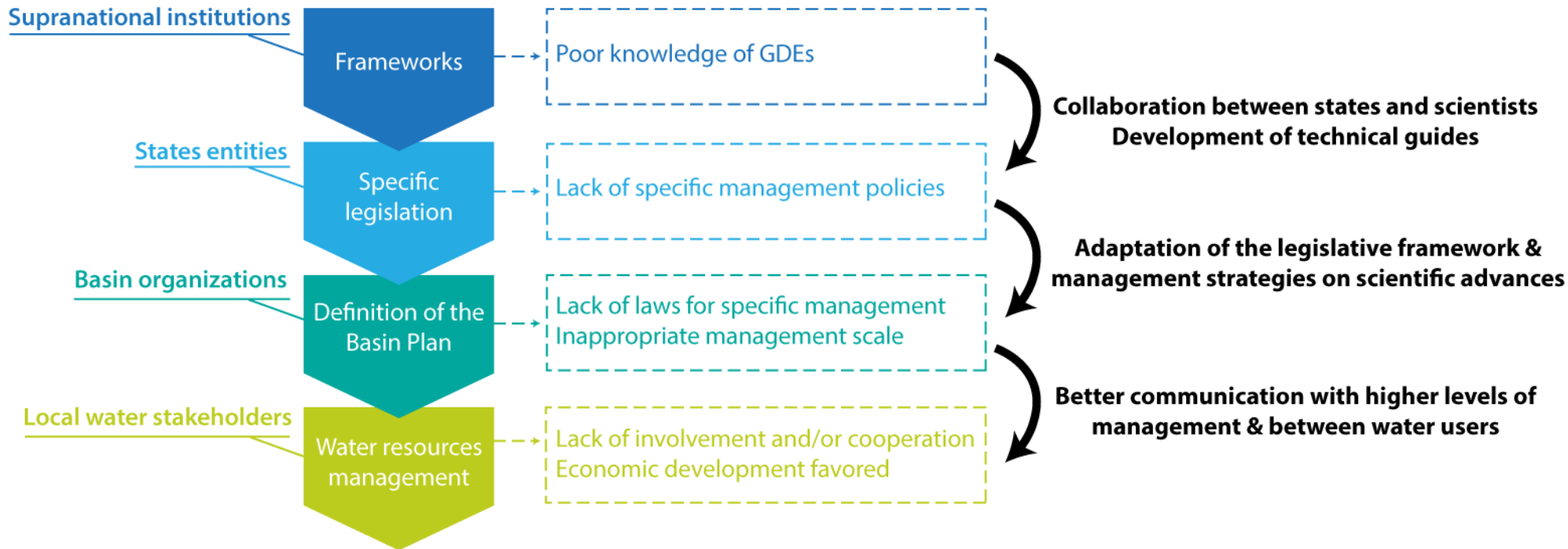


Fig. 7: Conceptual diagram showing the institutions and their roles in water resources management, highlighting major gaps and the points to be improved between two hierarchical levels.

Lagoons	Countries	Characteristics				Conservation and protection status	Hydrosystem behavior and groundwater dependence		References
		Surface (km ²)	Mean depth (m)	Main aquifer formation(s)	Hydrological watershed (km ²)		Strongly suspected	Demonstrated	
1	Mar menor	Spain, South-East	135	4.5	5 aquifers: Detrital deposits Sandston Limestone Sandy limestone and conglomerate Marble	1200	Ramsar site Special bird habitat Regional park Site of Community importance Specially protected area of Mediterranean importance	Studied and relatively well known	De Pascalis et al., 2012; Baudron et al., 2014; Velasco et al., 2018; Alcolea et al., 2019
2	Thau	France, South-Est	75	4	Karstified limestone	280	Special bird habitats Natura 2000 Water Framework Directive site	Studied but lack of data to understand the global behavior	Tournoud et al., 2006; Fleury et al., 2007; Stieglitz et al., 2013; Loiseau et al., 2014; La Jeunesse et al., 2016
3	Biguglia	France, Corsica island	14	1.2	Detrital deposits	182	Ramsar site Nature Reserve Special bird habitats Natura 2000 Water Framework Directive site	Studied and relatively well known	Lafabrie et al., 2013; Erostate et al., 2018; Jaunat et al., 2018; Erostate et al., 2019; Leruste et al., 2019
4	Venice	Italy, North-East	550	1.5	Detrital deposits	1800	Ramsar site Natura 2000 Special bird habitat	Largely studied and relatively well known	Ravera, 2000; Ferrarin et al., 2008; Rapaglia et al., 2010; Da Lio et al., 2013; Mayer et al., 2014
5	Varano	Italy, South-East	65	3.5	2 main aquifers: Detrital deposits	300		Under-documented	Ferrarin et al., 2010; Roselli et al., 2013; Fabbrocini et al., 2017
6	Messolonghi central lagoon	Greece, North-West	80	0.8	2 main aquifers: Limestone and breccia Detrital deposits	1979	Ramsar site National Park Important Bird Area Natura 2000	Under-documented	Alexakis, 2011; Karageorgis et al., 2012; Stamatis et al., 2013
7	Korba	Tunisia, plain of Cap Bon	3.1	1	Detrital deposits	27	Ramsar site Important Bird Area	Under-documented	Kouzana et al., 2010; Zghibi et al., 2013; Slama and Bouhlila, 2017

8	Bizerta	Tunisia	128	8	Detrital deposits	380	Ramsar site UNESCO-MAB Reserve	Under-documented		Bouzourra et al., 2015; PNUE-PAM, UNESCO-PHI, 2017
9	Nador	Marocco, Nord-Est	115	5	2 mains aquifers: Detrital deposits	?	Ramsar site Nature Reserve Site of biological and ecological interest	Groundwater contribution known but under-studied		Maanan et al., 2015; Mohamed et al., 2017; Aknaf et al., 2018
10	Coorong	Australia, South-East	140	1.8	Limestone Sands	6	Ramsar site National Park		Studied and well known	Haese et al., 2008; Richardson et al., 2011; Leterme et al., 2015
11	Langebaan	South Africa	40	3	Detrital deposits and calcrete	?	Ramsar site National Parks	Under-documented		Flemming, 1977
12	El Yali	Chile	115	0.5	Detrital deposits	?	Ramsar site National reserve	Groundwater contribution known but under-documented		Dussailant et al., 2009; Vidal-Abarca et al., 2011
13	San Diego	California (U.S.A)	42	5	Detrital deposits	146	National Wildlife Refuge	Under-documented		Delgadillo-Hinojosa et al., 2008
14	Malibu	California (U.S.A)	0.05	?	Detrital deposits	280		Groundwater contribution known but under-documented		Dimova et al., 2017; Hoover et al., 2017

Mediterranean basin	1970	2000	2010	2025
Whole population (millions)	276	412	466	529
Coastal population (millions)	95	143	-	174
Urbanisation rate (%)	54	-	66	-

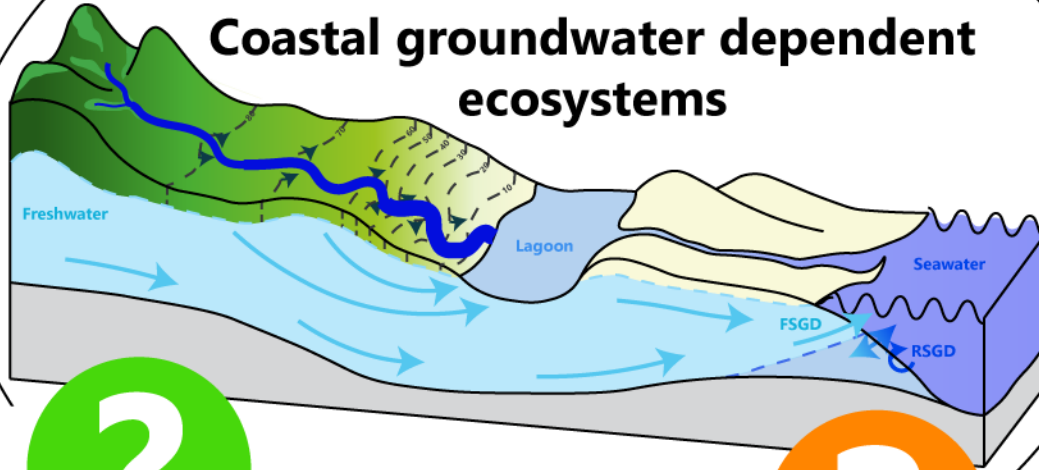
**Current
consideration**



**Knowledge
Definition**



**Coastal groundwater dependent
ecosystems**



**Management
policies**



**Legislative
frameworks**