
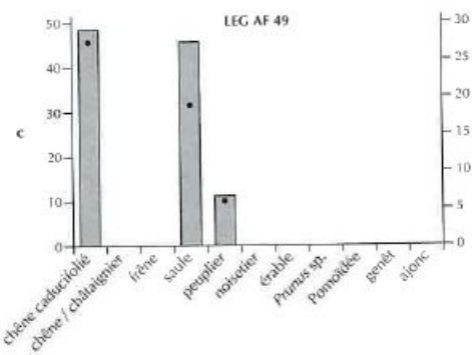
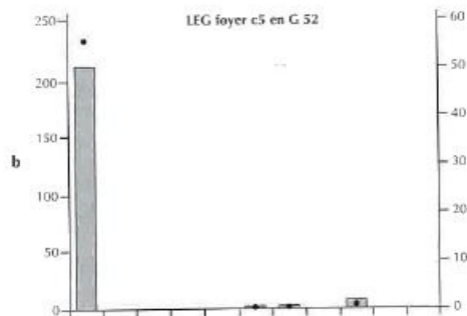
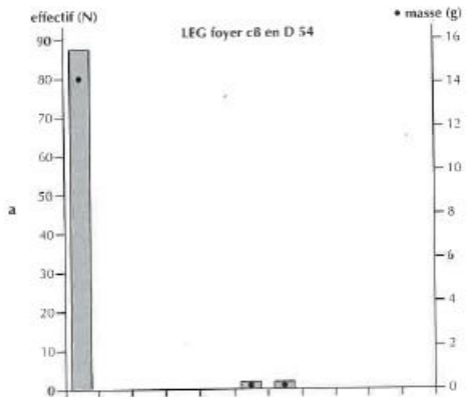
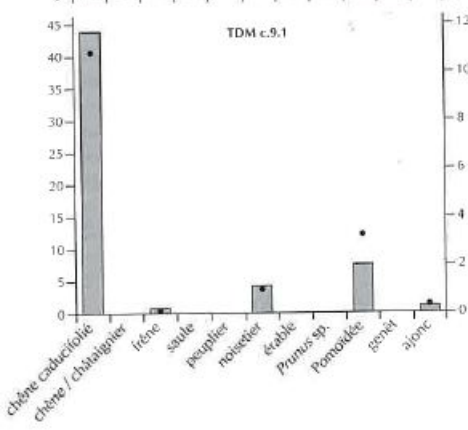
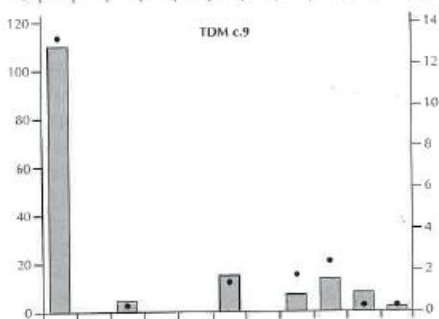
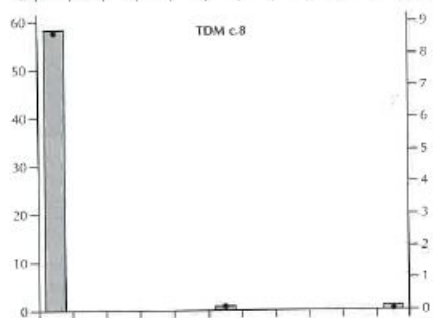
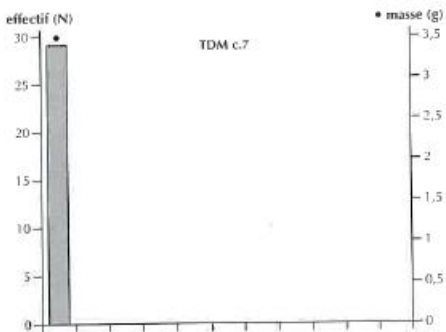
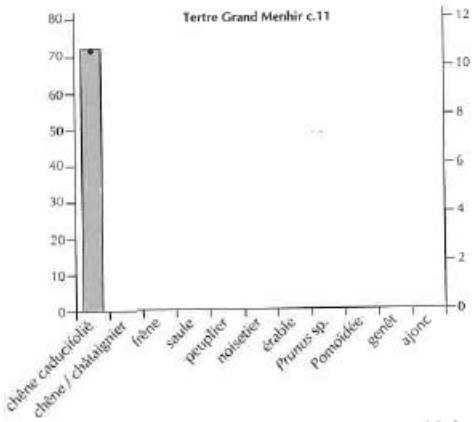
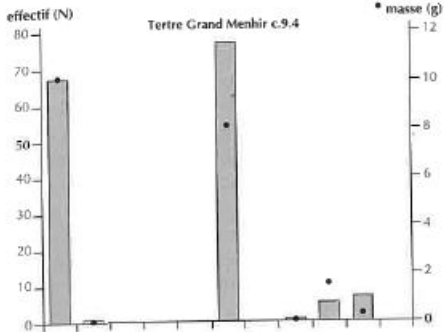


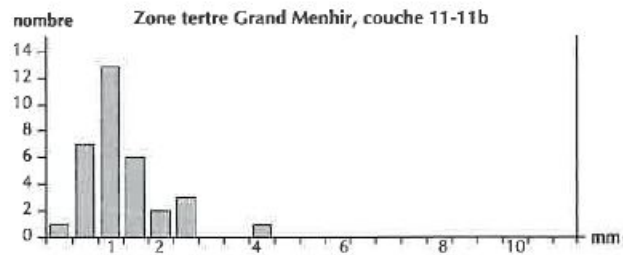
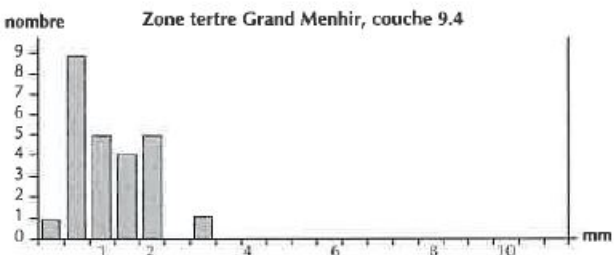
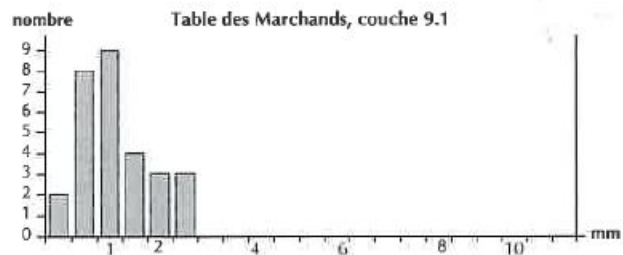

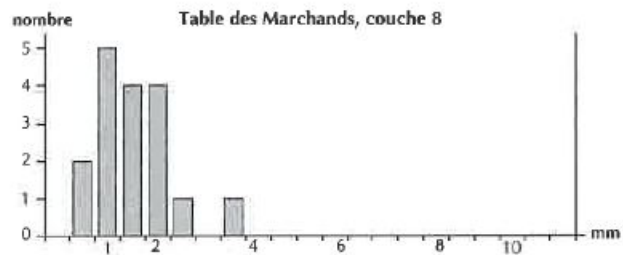
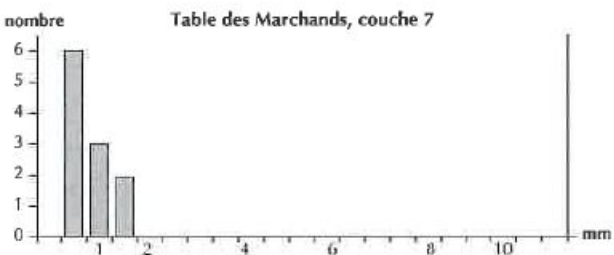
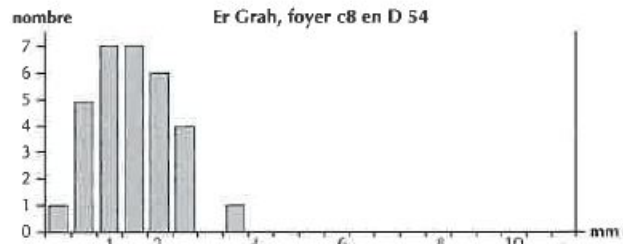
Lot	Largeur moyenne (mm)	Écart-type
Er Grah, foyer c5 en G 52	1,34	0,45
Er Grah, foyer c8 en D 54	1,66	0,71
Table des Marchands, couche 7	1,09	0,39
Table des Marchands, couche 8	1,65	0,73
Table des Marchands, couche 9	1,37	0,62
Table des Marchands, couche 9.1	1,32	0,69
Zone tertre Grand Menhir, couche 9.4	1,30	0,74
Zone tertre Grand Menhir, couche 11	1,38	0,78

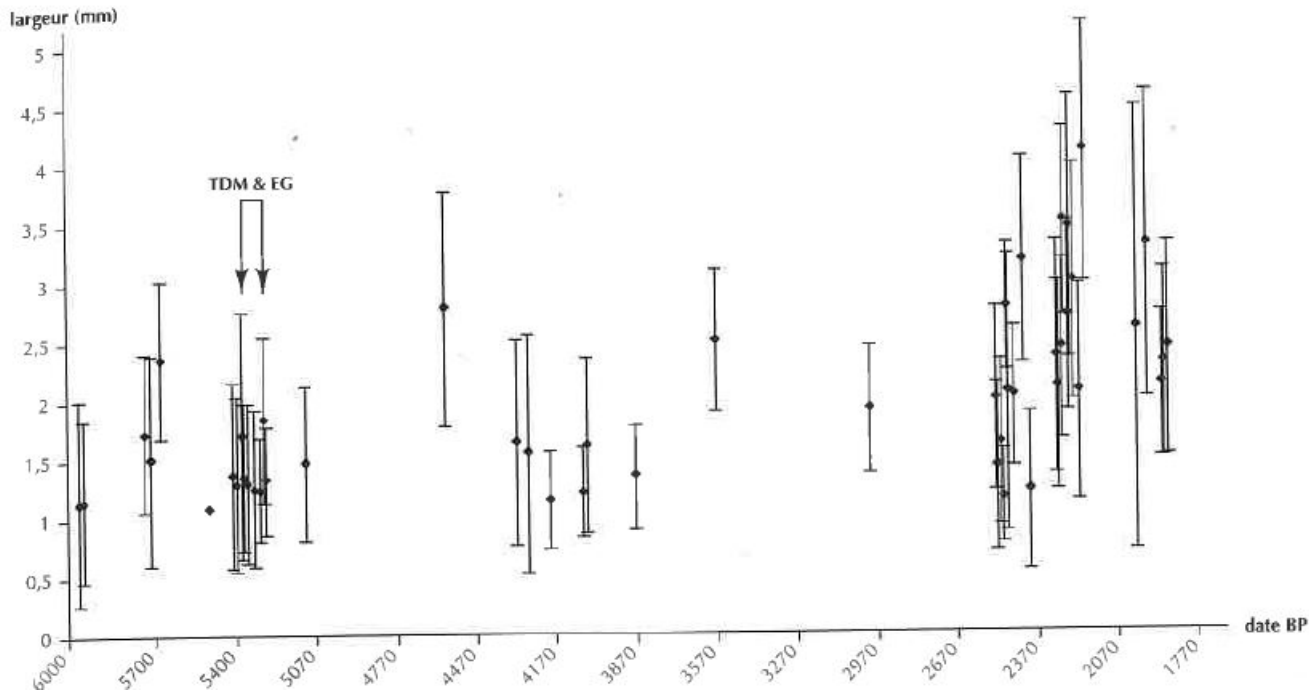


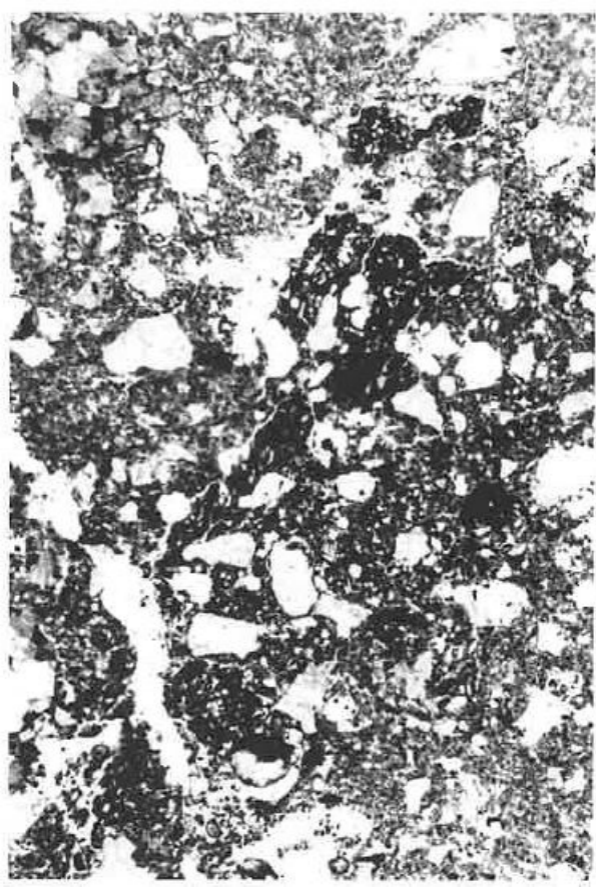












Néolithique ancien (avant 4500 av. J.-C.)



Néolithique moyen (entre 4500 et 3500 av. J.-C.)



Néolithique final (entre 3500 et 2500 av. J.-C.)



Indices paléobotaniques

- chênaie diversifiée
- forêt dégradée
- culture

Indices pédologiques

- △ début de dégradation
- △ sol fortement dégradé
- sol cultivé