



HAL
open science

Large-N semi-permanent seismic arrays : Technical choices and strategy for the FaultScan experiment

Coralie Aubert, Florent Brenguier, Frank Vernon, Christopher Johnson, Ildut Pondaven

► To cite this version:

Coralie Aubert, Florent Brenguier, Frank Vernon, Christopher Johnson, Ildut Pondaven. Large-N semi-permanent seismic arrays : Technical choices and strategy for the FaultScan experiment. Rencontres scientifiques et techniques RESIF 2019, Nov 2019, Biarritz, France. hal-02413922

HAL Id: hal-02413922

<https://hal.science/hal-02413922>

Submitted on 16 Dec 2019

HAL is a multi-disciplinary open access archive for the deposit and dissemination of scientific research documents, whether they are published or not. The documents may come from teaching and research institutions in France or abroad, or from public or private research centers.

L'archive ouverte pluridisciplinaire **HAL**, est destinée au dépôt et à la diffusion de documents scientifiques de niveau recherche, publiés ou non, émanant des établissements d'enseignement et de recherche français ou étrangers, des laboratoires publics ou privés.



Distributed under a Creative Commons Attribution 4.0 International License

FaultScan Project

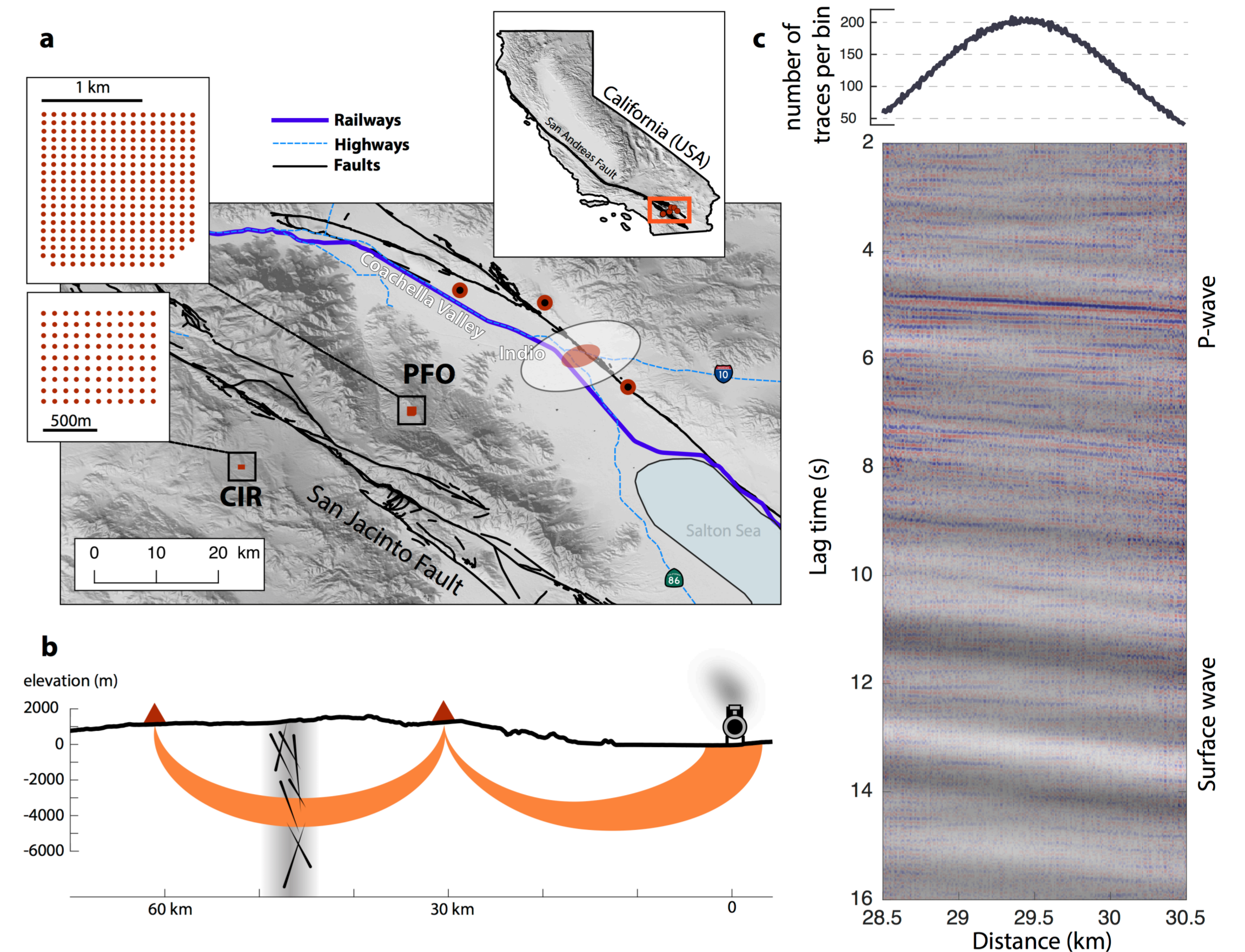
The FaultScan project aims to develop a new type of telescope oriented towards the interior of the Earth to detect the faint movements that are the precursors to major earthquakes.

The original idea of the project is to show that seismic noise generated by vehicle traffic and especially by heavy freight trains, can be turned into a powerful repetitive seismic source to continuously probe the Earth's crust, especially in seismic fault zones, at a few kilometers depth.

The project will start with an experiment on the San Jacinto fault in California. Several dense arrays composed of hundreds of seismological stations are going to be deployed closed to the fault.

The second objective of the project is to find which kind of instruments would be the best to operate large-N semi-permanent seismic arrays of **400 stations during at least 3 years**.

Moreover, these dense arrays will produce a large volume of data, about 30 TB / year. The data processing is going to be a real challenge.



Results of an exploratory seismic experiment in Southern California in 2017 (Brenguier F. et al, (2019). Train traffic as a powerful noise source for monitoring active Faults with seismic interferometry, [10.1029/2019GL083438](https://doi.org/10.1029/2019GL083438))

(a) Location of the two dense seismic arrays in red. PFO = Piñon Flat Observatory; CIR =Cahuilla Indian Reservation. The blue line shows the location of the freight train railways and highways.

(b) Sketch illustrating the body wave generated by trains and used by seismic interferometry to reconstruct a body wave traveling between the two arrays (in red) across the San Jacinto Fault.

(c) Causal and anti-causal stacked noise correlations between the two arrays using distance-averaged bins. Each bin is 10 m long. The top figure shows the number of stacked correlations per bin. The high-frequency content (1–10 Hz) is in color and the low-frequency content (0.2–1 Hz) in gray.



San Andreas Fault, California, USA



Giant freight train in South California generates seismic waves equivalent to earthquake of magnitude 2



Geospace system, GSB3 node (USA)

- > Internal and External Li-ion battery
- > 120 days autonomy
- > External 3C 5Hz geophone
- > Power consumption 85 mW
- > 64GB internal SD card
- > Station QC with smartphone/laptop

Technical solution n°1: Swapping nodal system

Every 4 months
External batteries + digitizers
swap

100 stations visited
at each field service




DTCC system, China
Derived SmartSolo node
Prototype under development

- > External Li-Ion Battery
- > 100 days autonomy
- > External 3C 5Hz geophone
- > Power consumption 135 mW
- > 64GB internal SD card
- > Station QC with smartphone



External battery charging rack
~6hours for a 80 days autonomy external battery



Data retrieval system
In the lab, requires 230V
Transfer rate = 100 min/slot
for 4 months @ 250 Hz

Technical solution n°2:

Autonomous low power stations

Prototype under development – GFZ/DIGOS (Germany)



- 3-channels autonomous seismological station**
- > based on proven DATA-CUBE recorder technology
- > 3C 5Hz deported geophone
- > Power consumption 219mW
- > supplied with a 20W solar panel
- > Internal lead gel battery (7Ah, 15 days autonomy)
- > Directly recharged through the solar panel
- > 32GB internal SD card

Autonomy = based on the SD card capacity (9 months @ 100Hz)



Rugged tablet for data
collection

Every 4 months, data collect on the field
3GB / month / station @ 100Hz
Data transfer rate = 3GB / 5 min
5 teams on the field

27 hrs /team (~4 days)
For 400 stations

Technical solution n°3: mixed nodal system

A combination between:

Autonomous nodes supplied with solar panel and internal battery

AND

Nodes supplied with a combination of external and internal battery



Example of autonomous Nodes,
Geospace (USA)


Swapping digitizers is still required for data retrieval

BUT

Higher Autonomy of autonomous nodes

=

SD memory card capacity (9 months @ 250Hz)



Tender under process

Arrays deployment = June 2020
End of experiment = June 2023